East Point, GA

Pavement Management Presentation

April, 2022

IMS

Infrastructure Management Services

Agenda

- Overview of Pavement Conditions
- Pavement Management Process
- Pavement Condition Survey
- Representative Conditions
- Analysis + Project Planning

IMS
Infrastructure Management Services

Overview of Pavement Conditions

Infrastructure Management Services

Pavement Condition Index

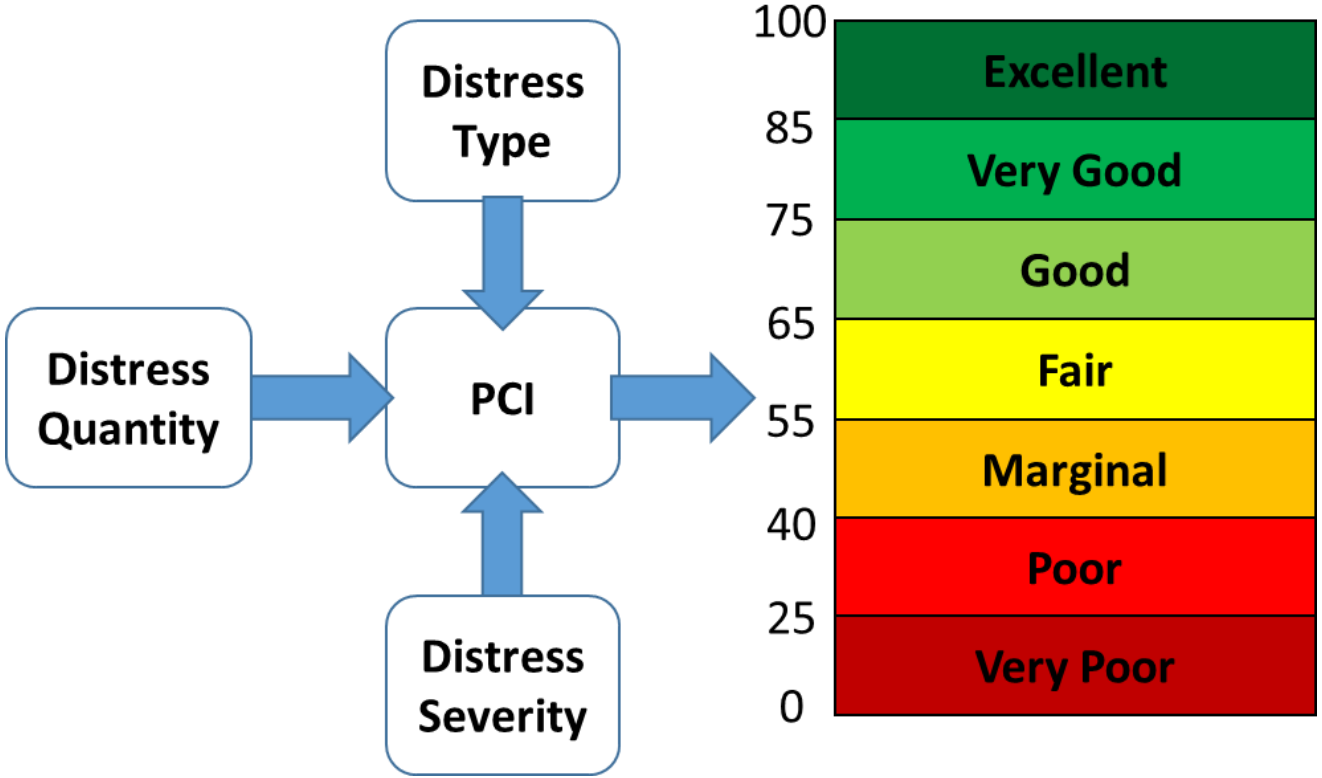

IMS
Infrastructure Management Services

Overview of Pavement Conditions

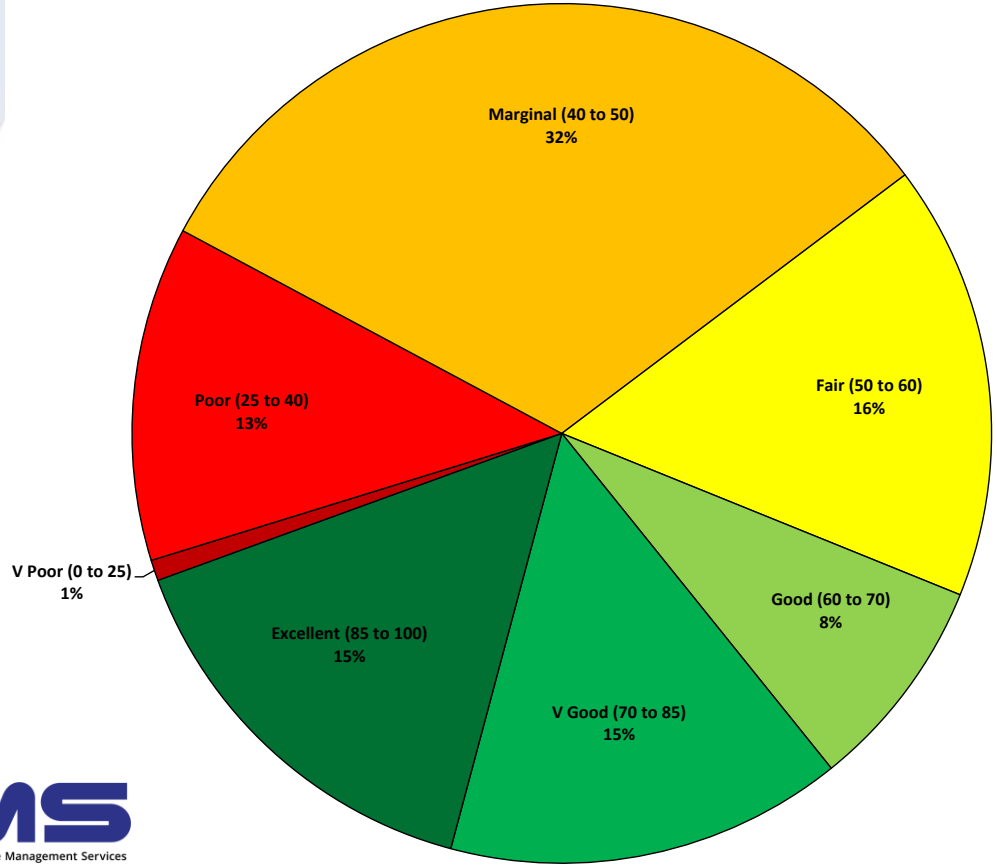

~35,000 people
~164 Centerline miles of City-owned roadways

Early look at the condition score:
PCI = 59 and Backlog = 13%

<u>Pavement Condition Index (PCI)</u>
0-100 (0 = Failed, 100 = Excellent)

<u>Backlog</u>
Pavements with a PCI < 40

IMS
Infrastructure Management Services

Pavement Management Process

Infrastructure Management Services

Benefits of Pavement Management

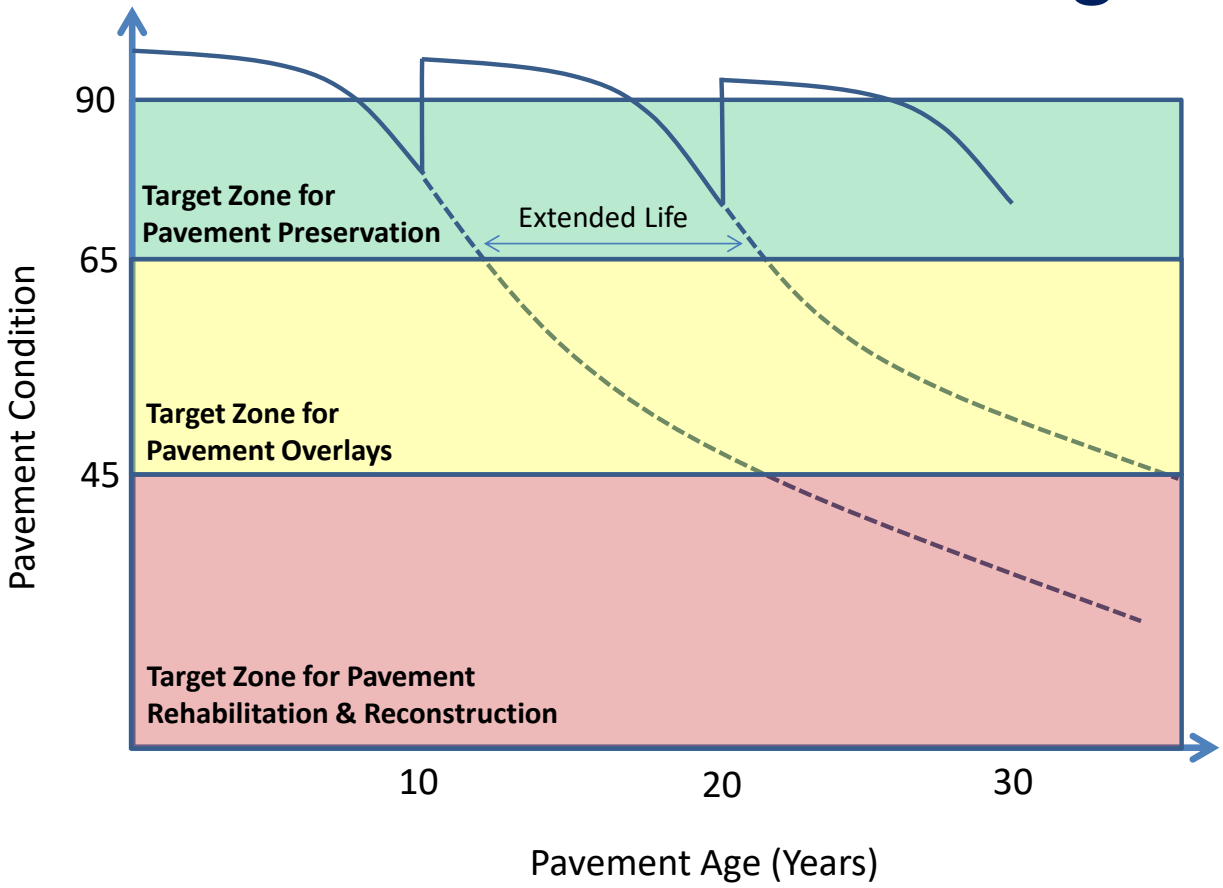

IMS
Infrastructure Management Services

Benefits of Pavement Management

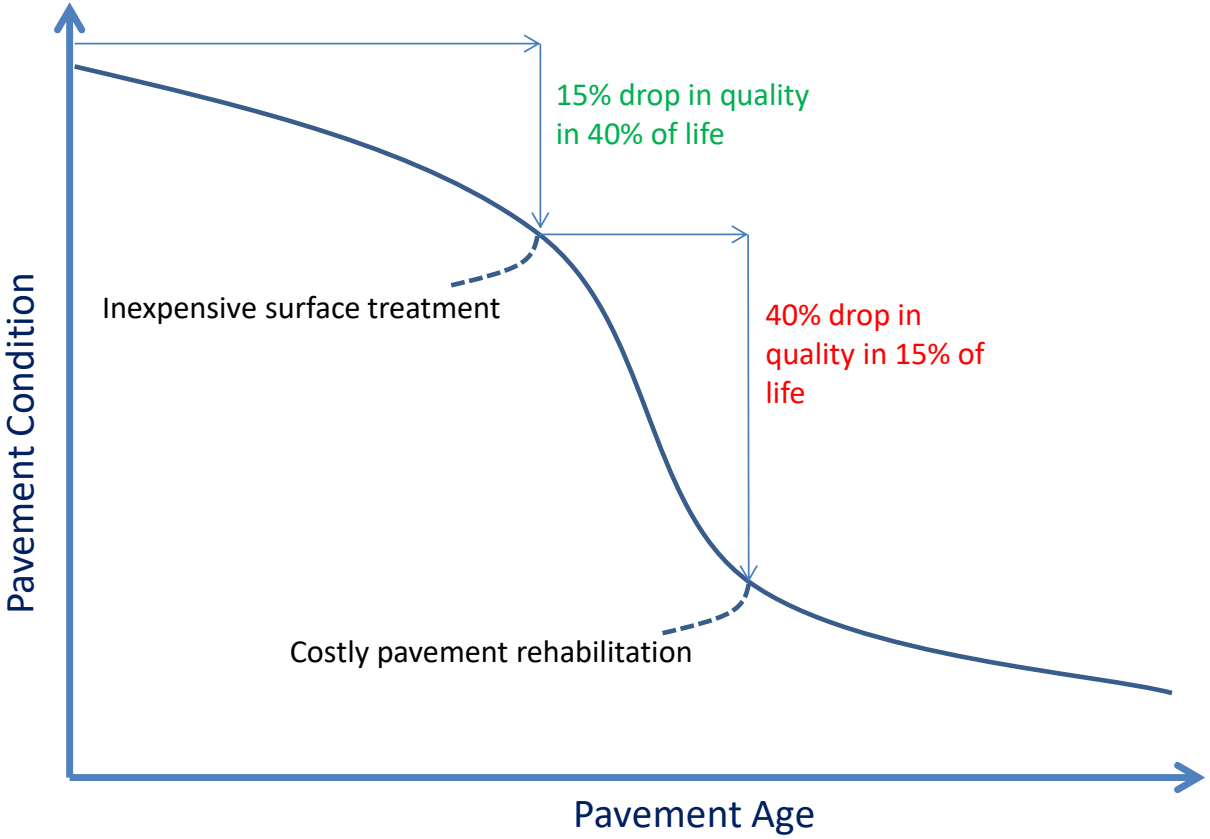

IMS
Infrastructure Management Services

Benefits of Pavement Management

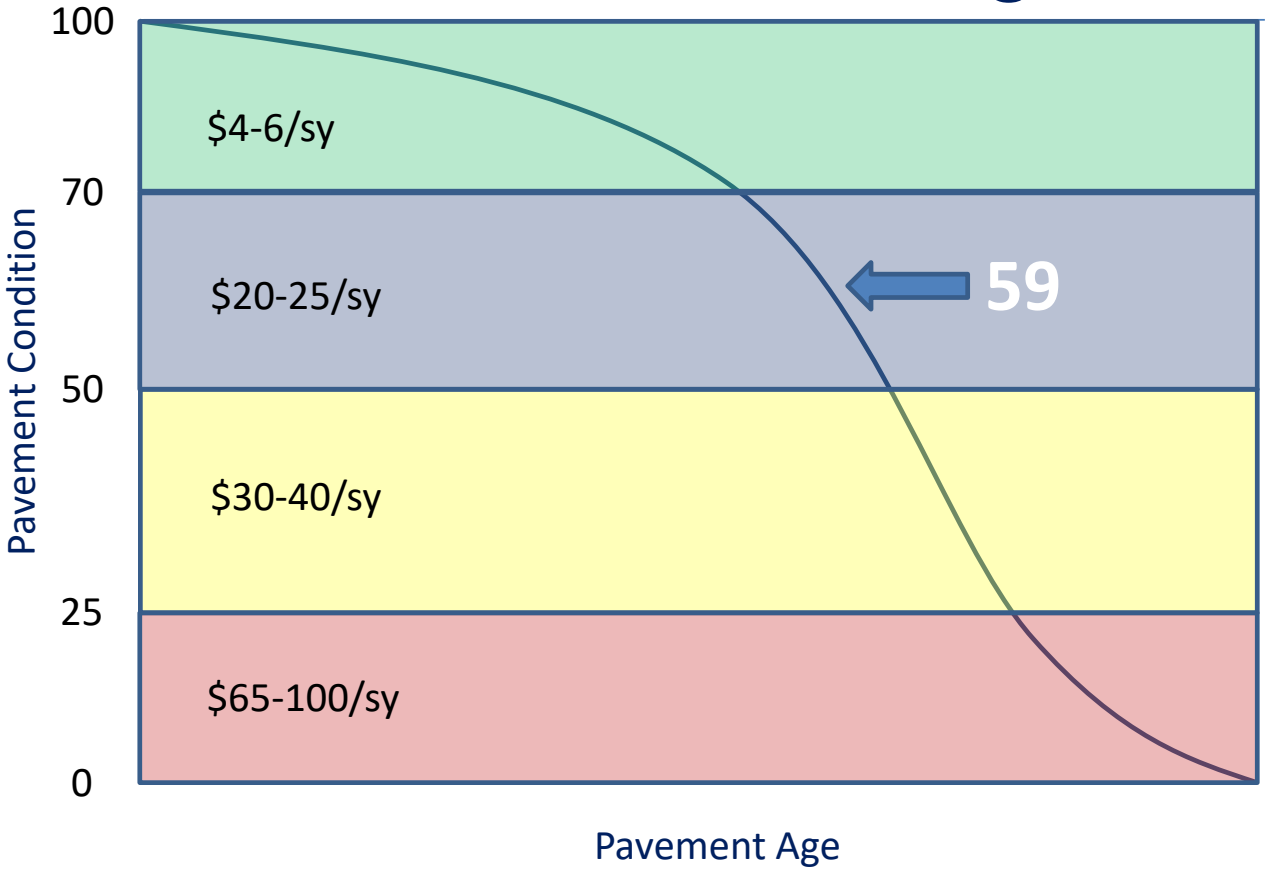

IMS
Infrastructure Management Services

Pavement Management Process

City Objectives, Policies & Budgets

Understanding of Condition

Priorities, Analysis Techniques & Reporting

IMS
Infrastructure Management Services

Pavement Condition Survey

Data Collection and Processing

Infrastructure Management Services

Pavement Condition Survey

Our Process

- ✓ Overview of Pavement Conditions
- ✓ Pavement Management Process
- ✓ **Pavement Condition Survey**
- ❑ Representative Conditions
- ❑ Analysis + Project Planning

Presence of:
Alligator Cracking
L&T Cracking
Distortions
Bleeding
Weathering
Raveling
Patching
Potholes

Measurement of:
Roughness
Rutting

IMS
Infrastructure Management Services



Common Pavement Distresses

Raveling – Loss of coarse aggregate materials on the pavement surface.

Bleeding – Presence of excess asphalt binder on the roadway surface.

Longitudinal and Transverse Cracks – Quantified by their length and width.

Our Process

- ✓ Overview of Pavement Conditions
- ✓ Pavement Management Process
- ✓ **Pavement Condition Survey**
- ❑ Representative Conditions
- ❑ Analysis + Project Planning

IMS
Infrastructure Management Services



Common Pavement Distresses

Our Process

- ✓ Overview of Pavement Conditions
- ✓ Pavement Management Process
- ✓ **Pavement Condition Survey**
- ❑ Representative Conditions
- ❑ Analysis + Project Planning

Alligator Cracking – Represents a failure of the underlying base materials.

Edge Cracking – Commonly occurs on rural roads without sufficient drainage.

Wheel Path Rutting – Quantified by depth and area. Like alligator cracking, low densities can have a large impact on the final condition score.

IMS
Infrastructure Management Services

Understanding the Pavement Condition Index

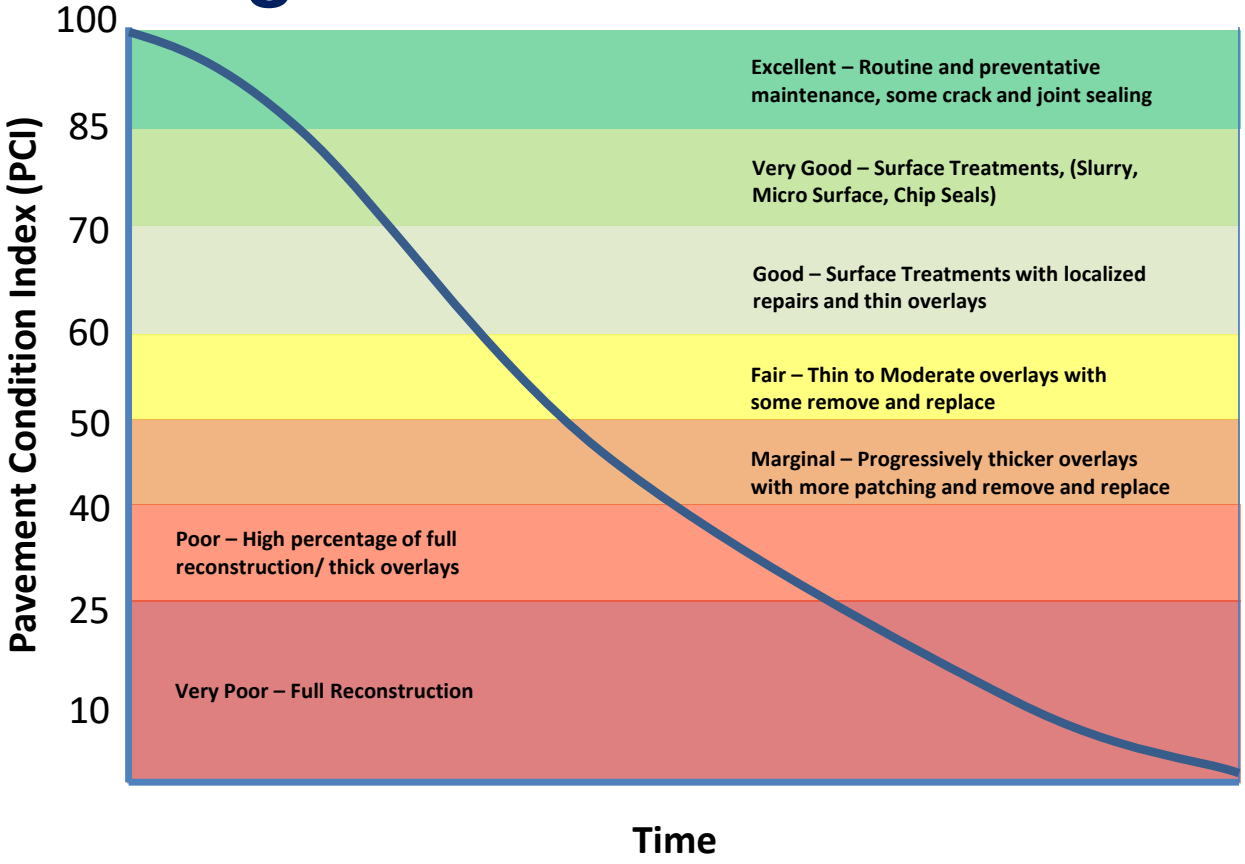

IMS
Infrastructure Management Services

Representative Conditions

Infrastructure Management Services

What we see in East Point

Population: 35,000
Centerline Miles: 164

- Very Good segments marked in **Green**
- Fair segments marked in **Yellow**
- Marginal segments marked in **Orange**
- Poor segments marked in **Red**

Average Network PCI = 59
Backlog of Reconstruction = 13%

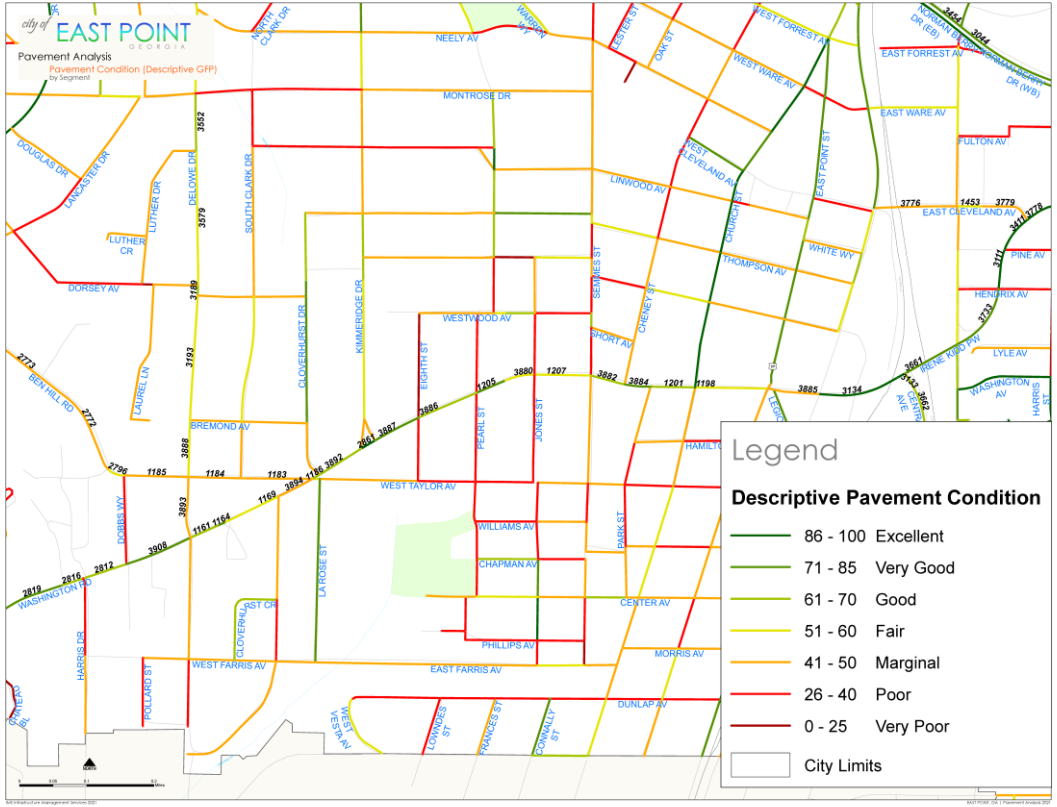

IMS
Infrastructure Management Services

Representative Conditions

Condition = **Excellent** | PCI = 96
Church Street

Our Process

- ✓ Overview of Pavement Conditions
- ✓ Pavement Management Process
- ✓ Pavement Condition Survey
- ✓ **Representative Conditions**
- ❑ Analysis + Project Planning

IMS
Infrastructure Management Services

Representative Conditions

Condition = **Good** | PCI = 69 | Moderate longitudinal/transverse cracking
Jailette Road

Our Process

- ✓ Overview of Pavement Conditions
- ✓ Pavement Management Process
- ✓ Pavement Condition Survey
- ✓ **Representative Conditions**
- ❑ Analysis + Project Planning

IMS
Infrastructure Management Services

Representative Conditions

Condition = **Poor** | PCI = 28 | Severe alligator cracking
Cambridge Avenue

Our Process

- ✓ Overview of Pavement Conditions
- ✓ Pavement Management Process
- ✓ Pavement Condition Survey
- ✓ **Representative Conditions**
- ❑ Analysis + Project Planning

IMS
Infrastructure Management Services

Representative Conditions

Condition = **Very Poor** | PCI = 21 | Severe edge and alligator cracking
Dorsey Avenue

Our Process

- ✓ Overview of Pavement Conditions
- ✓ Pavement Management Process
- ✓ Pavement Condition Survey
- ✓ **Representative Conditions**
- ❑ Analysis + Project Planning

IMS
Infrastructure Management Services

Summary Condition Data

Our Process

- ✓ Overview of Pavement Conditions
- ✓ Pavement Management Process
- ✓ Pavement Condition Survey
- ✓ **Representative Conditions**
- ❑ Analysis + Project Planning

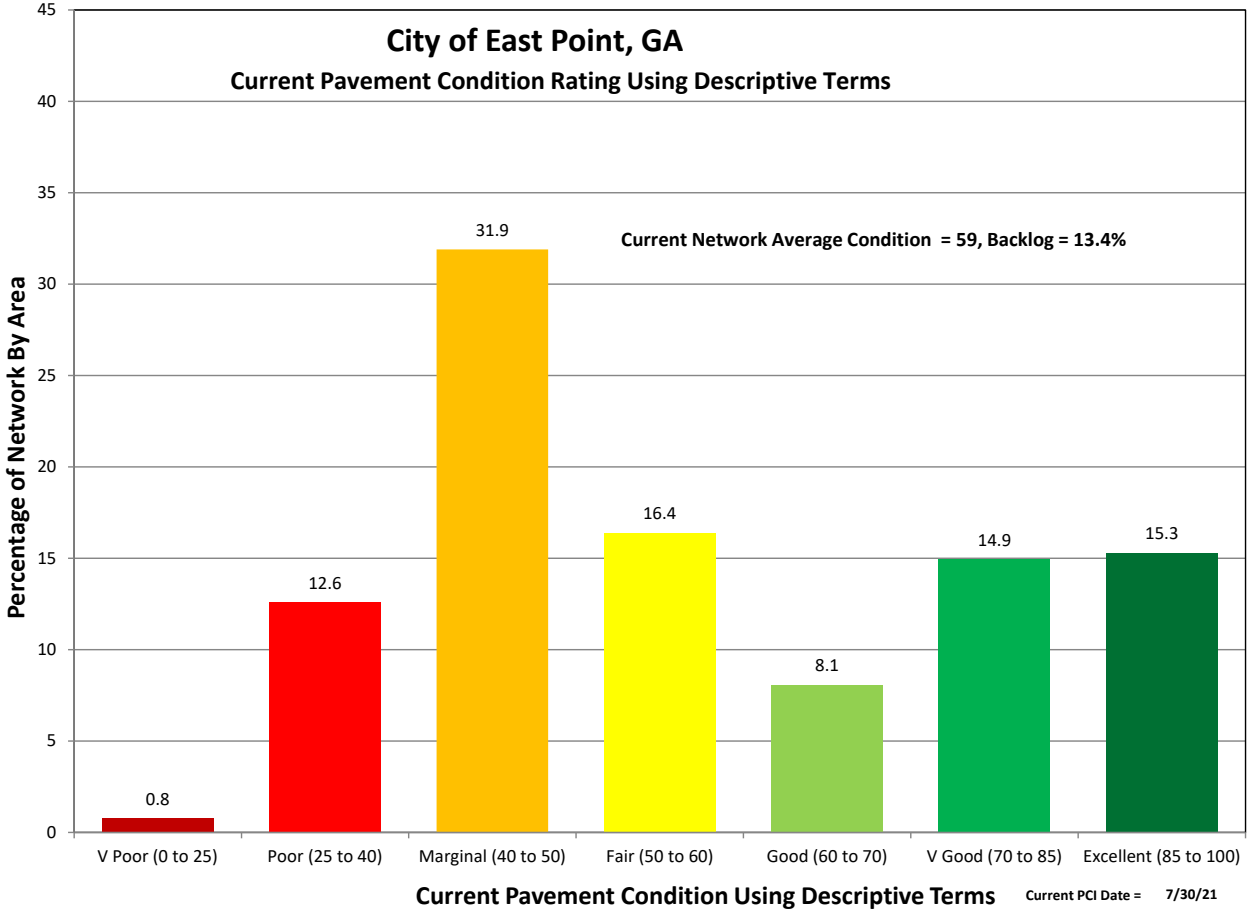

IMS
Infrastructure Management Services

Analysis + Project Planning

Infrastructure Management Services

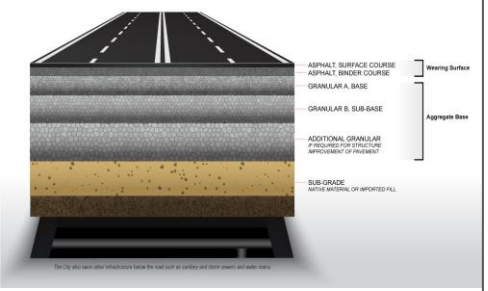

Analysis + Project Planning

Our Process

- ✓ Overview of Pavement Conditions
- ✓ Pavement Management Process
- ✓ Pavement Condition Survey
- ✓ Representative Conditions
- ✓ **Analysis + Project Planning**

1. Funding is not zero and it is not unlimited
2. Value of roadway network:

   Arterials + Collectors + Locals

3. Identify annual budget to maintain current PCI & backlog
4. Examine effects of current funding levels
5. Prevent deterioration in pavement quality
6. Pavement management is priority based, not worst-first, for most efficient stewardship of citizen funds

IMS
Infrastructure Management Services

IMS Approach to Developing M&R Plans

Step 1 **Research or 'Needs Analysis'**	*Step 2* **Customization**	*Step 3* **Recommended Plan**
✓ Identify agency's current M&R practices – *maintenance, preservation, and rehabilitation* ✓ *Identify historical M&R records & planned projects* ✓ Identify local unit costs & budget ✓ Identify agency priorities – *Functional class, highly trafficked areas, proximity to public buildings, etc.*	✓ Create Deterioration Models ✓ Create Cost Models ✓ Implement planned projects ✓ Set City-Specific Priorities ✓ Define suitable treatments ✓ Create projects	✓ Run several What-if Scenarios based on City's budget and goals ✓ Compare conditions, annual budget, and backlog from various plans ✓ Multi-year M&R plan

<u>Note:</u> M&R Planning will be done collaboratively with City Staff

Rehab. Unit Costs

Our Process

- ✓ Overview of Pavement Conditions
- ✓ Pavement Management Process
- ✓ Pavement Condition Survey
- ✓ Representative Conditions
- ✓ **Analysis + Project Planning**

City of East Point, GA
Rehabilitation Strategies and Unit Rates

Pavetype	Rehab Code	Rehab Activity	Rehab Group 1: Min PCI	Rehab Group 1: Critical PCI (Need Year)	Rehab Group 1: Max PCI	Base Unit Rate ($/yd2)	Minor Arterial Unit Rate ($/yd2)	Major Collector Unit Rate ($/yd2)
All	5	Routine Maintenance	85	100	100	0.00	0.00	0.00
Asphalt	10	Slurry Seal / Seal Coat	80	82	85	**1.10**	1.20	1.15
Asphalt	20	MicroSurface	70	73	80	**1.80**	1.95	1.90
Asphalt	30	Edge Mill + Thin Overlay (1.5 - 2.0)	60	63	70	**10.00**	10.75	10.50
Asphalt	40	EM/FWM + Moderate Overlay (2.0 - 3.0)	50	54	60	**11.50**	12.75	12.25
Asphalt	50	FWM + Thick Overlay (> 2.0 - 3.0)	40	44	50	**12.50**	14.50	13.75
Asphalt	60	Surf Recon + Base Rehab / FWM + Strctrl Ptch + Olay	25	30	40	**15.00**	17.25	16.50
Asphalt	70	ACP Full Depth Reconstruction	0	15	25	**20.00**	21.50	21.00
Concrete	510	PCC Jnt Rehab & Crk Seal	80	82	100	**5.00**	5.50	5.25
Concrete	520	PCC Localized Rehab	70	73	80	**11.00**	12.25	11.75
Concrete	530	PCC Slight Pnl Rplcmnt (<10%)	60	63	70	**22.50**	26.00	24.75
Concrete	540	PCC Moderate Pnl Rplcmnt (< 20%)	50	54	60	**34.50**	41.50	39.00
Concrete	550	PCC Extensive Pnl Rplcmnt (<33%)	40	44	50	**47.50**	59.00	55.00
Concrete	560	PCC Partial Reconstruction	25	30	40	**65.50**	78.50	74.00
Concrete	570	PCC Full Depth Reconstruction	0	15	25	**99.50**	123.50	115.00

Analysis Strategy - Before any major rehabilitation is scheduled there are three levels of preventive work being applied: Crack Seal, Slurry Seal, and Cape Seal/ARAM.

IMS
Infrastructure Management Services

Impact of Funding Levels on Pavement Conditions

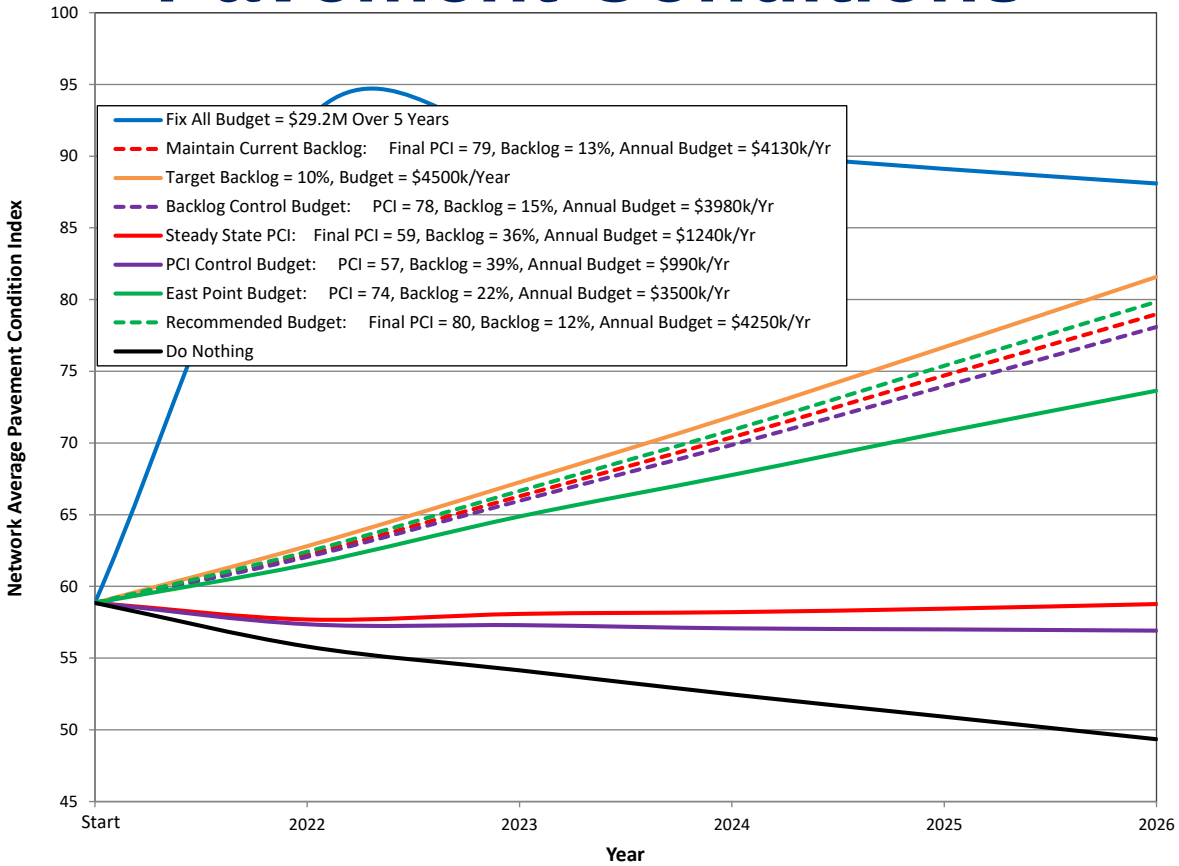

Our Process

- ✓ Overview of Pavement Conditions
- ✓ Pavement Management Process
- ✓ Pavement Condition Survey
- ✓ Representative Conditions
- ✓ **Analysis + Project Planning**

IMS
Infrastructure Management Services

Impact of Funding Levels on Pavement Conditions

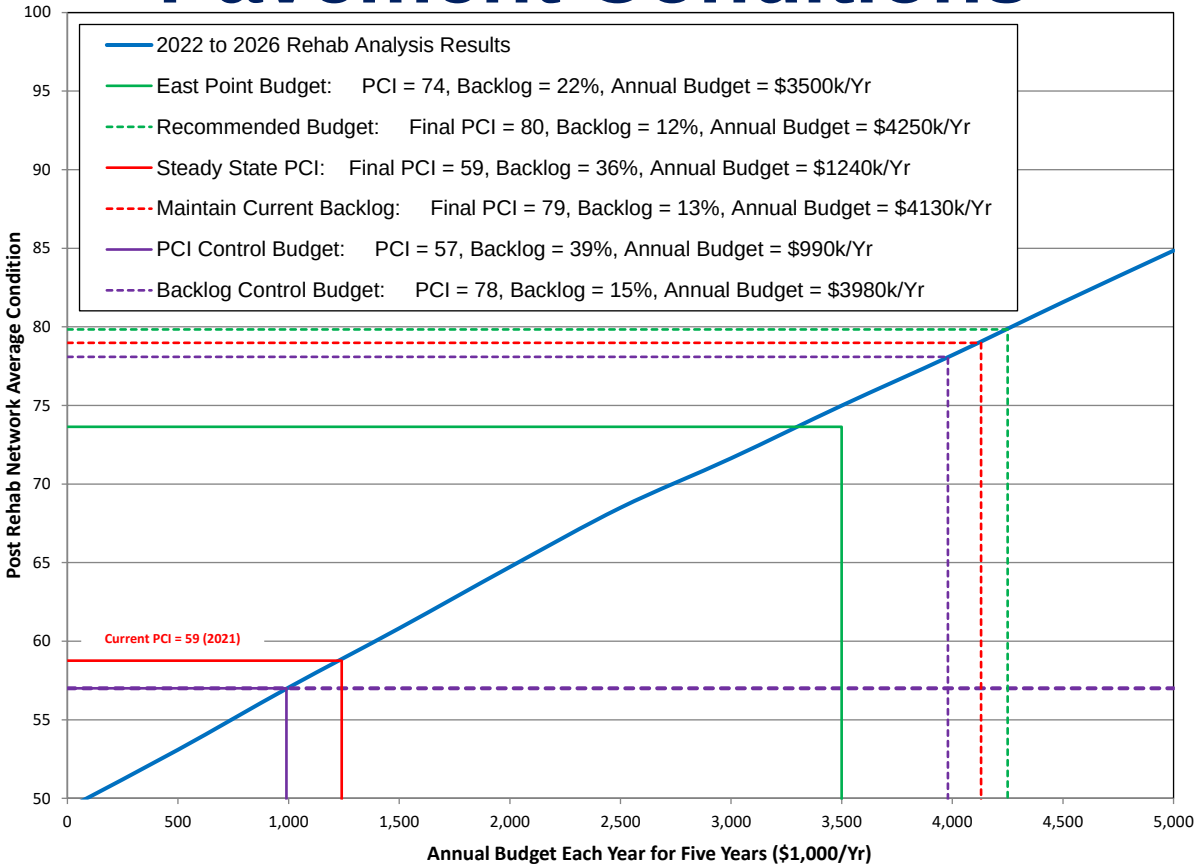

Our Process

- ✓ Overview of Pavement Conditions
- ✓ Pavement Management Process
- ✓ Pavement Condition Survey
- ✓ Representative Conditions
- ✓ **Analysis + Project Planning**

IMS
Infrastructure Management Services

Post Rehab Condition Comparison

Current Condition Versus Selected Budget

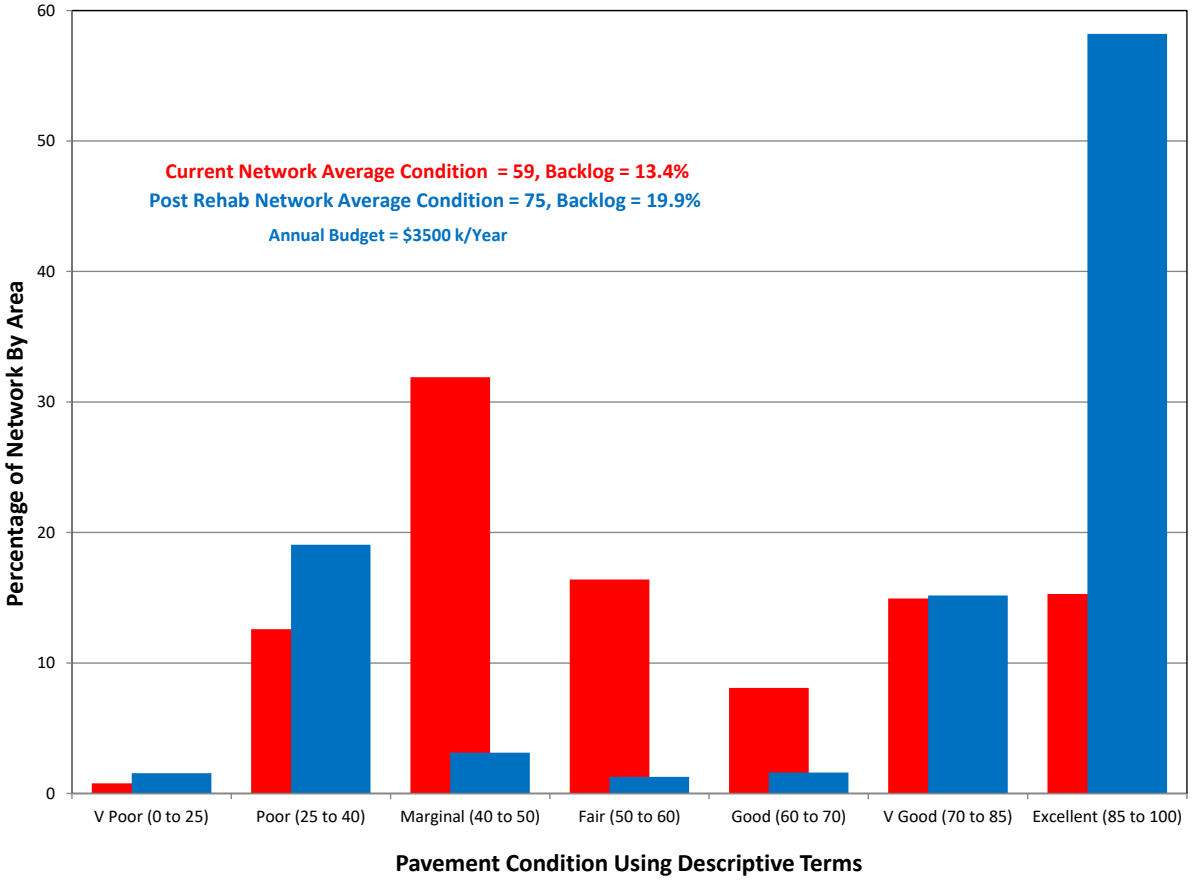

Our Process

- ✓ Overview of Pavement Conditions
- ✓ Pavement Management Process
- ✓ Pavement Condition Survey
- ✓ Representative Conditions
- ✓ **Analysis + Project Planning**

IMS
Infrastructure Management Services

East Point, GA Recommendations

- **Strive to maintain a PCI above 70 with a backlog below 20%.**
- **The current 5-year budget of $3.5M/Yr will achieve a PCI of 74 and the backlog will grow to 22%.**
- **Rehabilitation strategies should be reviewed annually.**
- **Proactive annual rehab and maintenance saves money.**
- **City should resurvey their streets every three years to update condition data and track pavement performance.**

IMS
Infrastructure Management Services

Thank you!

Questions?

IMS
Infrastructure Management Services

city of EAST POINT
GEORGIA

Pavement Analysis

Pavement Condition Index (PCI)

Current PCI by Segment

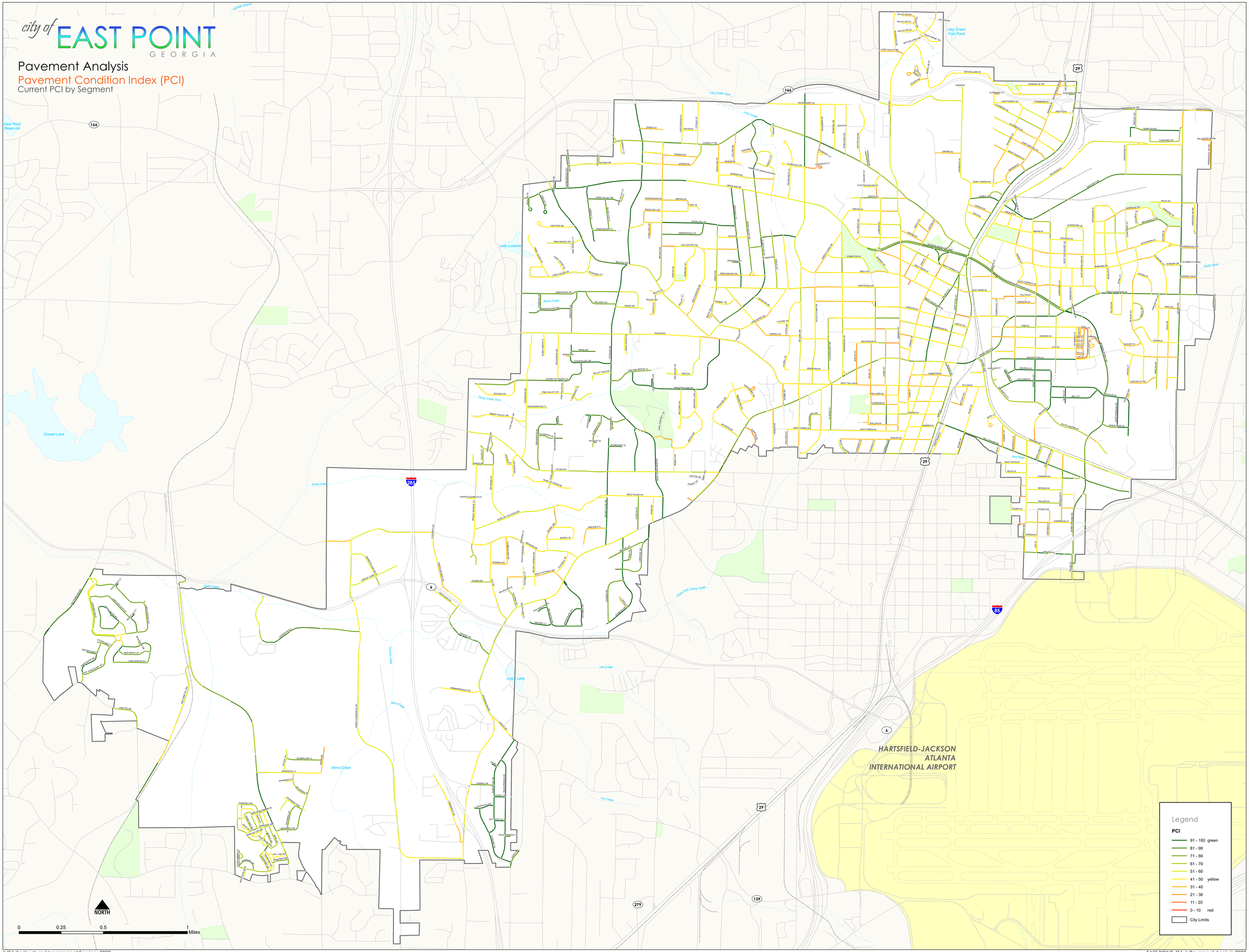

Appendix A
Street Inventory and Condition Summary

City of East Point, GA

Street Inventory and Condition Summary - Sorted by Street Name

											Condition Summary							Condition Details												Project Summary		
GISID	Street Number	Block Number	On Street	From Street	To Street	FunCL	Pavetype	Pavement Width (ft)	Pavement Length (ft)	Add Area (yd2)	Pavement Area (yd2)	Surface Distress Index (SDI)	Roughness Index (RI)	Pavement Cndtn Index (PCI)	Condition Rating	Load Assoc Distress Deducts (LADD)	Non-Load Distress Deducts (NLAD)	Current Segment PCI (CPCI)	Segment IRI (mm/m)	Rutting (ACP Only)	L&T Cracking / Linear Crk	Alligator Cracking Divided Slab / Blow Up	Map Crk / Crnr Brk / D Crk	Edge Cracking Joint Spall / Joint Sealant	Distortions / Faulting	Bleeding / Polished Agg	Raveling / Scaling / CAL	Patches / Potholes	Ward	Project ID	Project Length (ft)	Project Current PCI
3416	1000	10	1ST ST	LONG ST	3RD ST	OTHER	Asphalt	24	284	38	795	22	33	**26**	Poor	52	15	**25**	8.9	8.7	8.1	8.0	10.0	9.6	10.0	9.9	10.0	7.8	Ward B	**4340**	6,732	**29**
1724	1000	20	1ST ST	3RD ST	4TH ST	OTHER	Asphalt	24	125	17	350	75	54	**68**	Good	13	2	**67**	15.7	8.7	9.9	10.0	10.0	10.0	10.0	9.9	10.0	10.0	Ward B	**1180**	4,483	**60**
3120	1000	30	1ST ST	4TH ST	5TH ST	OTHER	Asphalt	22	128	16	329	74	52	**67**	Good	6	20	**66**	12.0	9.3	10.0	10.0	10.0	10.0	10.0	10.0	6.4	10.0	Ward B	**1180**	4,483	**60**
3729	1000	40	1ST ST	5TH ST	6TH ST	OTHER	Asphalt	20	98	11	229	36	12	**28**	Poor	31	23	**28**	16.4	7.4	10.0	9.6	5.9	9.5	10.0	10.0	10.0	10.0	Ward B	**4340**	6,732	**29**
3663	4880	30	1ST ST	LONG ST	VETERANS ST	OTHER	Asphalt	20	1,311	146	3,059	19	19	**19**	V Poor	47	22	**19**	13.4	7.6	10.0	7.7	6.8	9.6	10.0	9.9	9.2	10.0	Ward B	**4340**	6,732	**29**
1518	1010	10	2ND ST	LONG ST	3RD ST	OTHER	Asphalt	20	315	35	735	36	25	**32**	Poor	40	24	**31**	11.3	8.5	10.0	7.8	5.6	9.2	10.0	10.0	10.0	10.0	Ward B	**4340**	6,732	**29**
3115	1020	10	3RD ST	1ST ST	2ND ST	OTHER	Asphalt	22	113	14	290	29	13	**24**	V Poor	46	24	**24**	15.8	7.2	10.0	8.1	5.6	9.8	10.0	10.0	10.0	10.0	Ward B	**4340**	6,732	**29**
1721	1020	20	3RD ST	2ND ST	VETERANS ST	OTHER	Asphalt	24	129	17	361	20	13	**18**	V Poor	52	19	**17**	15.9	7.5	7.6	7.7	10.0	9.6	10.0	10.0	10.0	9.5	Ward B	**4340**	6,732	**29**
1717	1030	10	4TH ST	1ST ST	VETERANS ST	OTHER	Asphalt	24	241	32	675	23	15	**21**	V Poor	35	19	**20**	14.9	7.0	10.0	9.5	6.5	9.6	10.0	10.0	10.0	10.0	Ward B	**4340**	6,732	**29**
1709	1040	10	5TH ST	1ST ST	VETERANS ST	OTHER	Asphalt	20	235	26	548	27	17	**24**	V Poor	30	20	**23**	14.2	8.6	10.0	8.6	6.3	9.6	10.0	10.0	10.0	10.0	Ward B	**4340**	6,732	**29**
1310	1050	10	6TH ST	1ST ST	LYLE AV	OTHER	Asphalt	20	214	24	499	36	22	**31**	Poor	27	22	**31**	12.3	8.8	10.0	8.8	6.0	9.2	10.0	10.0	10.0	10.0	Ward B	**4340**	6,732	**29**
3730	1060	10	7TH ST	6TH ST	VETERANS ST	OTHER	Asphalt	20	432	48	1,008	26	23	**25**	Poor	39	22	**25**	12.1	8.1	10.0	8.2	6.1	9.4	10.0	9.9	10.0	10.0	Ward B	**4340**	6,732	**29**
3032	1080	10	ACADIA ST	BLOUNT ST	EAST CLEVELAND AV	OTHER	Asphalt	24	931	124	2,607	45	49	**46**	Marginal	32	22	**45**	5.8	9.1	10.0	8.6	6.0	9.4	10.0	10.0	10.0	9.2	Ward B	**1820**	6,576	**44**
3761	1090	10	ACAPULCO WY	SUN VALLEY BL	CATALINA CR	OTHER	Asphalt	28	461	72	1,506	96	87	**93**	Excellent	4	0	**93**	6.2	10.0	10.0	10.0	10.0	9.1	10.0	10.0	10.0	10.0	Ward D	**4940**	3,373	**92**
3764	1090	20	ACAPULCO WY	CATALINA CR	WEST END	OTHER	Asphalt	39	177	39	815	99	90	**96**	Excellent	1	0	**95**	8.1	9.9	10.0	10.0	10.0	10.0	10.0	10.0	10.0	10.0	Ward D	**4940**	3,373	**92**
3979	1100	10	ADAMS ST	WILLINGHAM DR	EAST VESTA AV	OTHER	Asphalt	24	719	96	2,013	39	48	**42**	Marginal	35	26	**41**	5.8	9.6	10.0	7.9	5.2	9.1	10.0	10.0	10.0	9.2	Ward B	**2120**	2,709	**45**
3233	1110	10	AERO CT	CENTRAL AV	AERO CT (SPUR)	OTHER	Asphalt	30	285	48	998	41	67	**50**	Marginal	27	32	**49**	3.4	10.0	10.0	7.7	4.2	9.1	10.0	10.0	10.0	10.0	Ward B	**1000**	2,803	**37**
3232	1110	20	AERO CT	AERO CT (SPUR)	DS@172S AERO CT (SPUR)	OTHER	Asphalt	30	172	29	602	33	69	**45**	Marginal	39	28	**44**	3.3	9.9	10.0	7.4	4.9	9.2	10.0	10.0	10.0	8.9	Ward B	**1000**	2,803	**37**
3148	1120	10	AERO CT	DS@172S AERO CT (SPUR)	AERO CT	OTHER	Asphalt	45	318	80	1,670	30	50	**37**	Poor	44	27	**35**	5.5	9.7	10.0	7.7	5.1	9.2	10.0	10.0	10.0	8.3	Ward B	**1000**	2,803	**37**
1607	1130	10	AERO CT (SPUR)	NW END	AERO CT	OTHER	Asphalt	25	32	4	93	21	31	**24**	V Poor	45	22	**24**	9.6	10.0	7.3	7.6	10.0	9.2	10.0	10.0	10.0	7.8	Ward B	**1000**	2,803	**37**
1720	1140	10	AKRON ST	CEDAR AV	BLOUNT PL	OTHER	Asphalt	24	271	36	759	47	51	**48**	Marginal	24	29	**47**	5.5	9.8	10.0	9.2	5.0	9.1	10.0	10.0	9.8	8.7	Ward B	**1420**	6,580	**41**
3126	1140	20	AKRON ST	BLOUNT PL	WASHINGTON AV	OTHER	Asphalt	26	198	29	601	47	52	**49**	Marginal	23	30	**48**	5.2	10.0	10.0	9.1	4.7	9.1	10.0	10.0	9.8	8.8	Ward B	**1420**	6,580	**41**
3653	1150	10	AKRON ST	WASHINGTON AV	POPLAR ST SW	OTHER	Asphalt	24	914	122	2,559	41	45	**42**	Marginal	31	23	**42**	6.4	9.6	10.0	8.4	5.9	9.4	10.0	10.0	10.0	9.0	Ward B	**1420**	6,580	**41**
2765	1160	10	ALDEN GREEN TL	HOGAN RD	SOUTH END	OTHER	Asphalt	26	742	107	2,251	47	43	**46**	Marginal	26	27	**45**	6.8	9.0	10.0	8.6	5.2	9.3	10.0	9.9	10.0	10.0	Ward C	**2480**	7,721	**49**
1427	1170	10	ALE CR	REDWINE RD	POMONA WY	OTHER	Asphalt	30	656	109	2,296	45	51	**47**	Marginal	25	30	**47**	5.3	9.8	10.0	8.3	4.6	9.2	10.0	9.9	10.0	9.8	Ward D	**1020**	3,924	**44**
2386	1170	20	ALE CR	POMONA WY	YOUNG DR	OTHER	Asphalt	30	571	95	1,999	46	60	**51**	Fair	27	23	**49**	4.2	9.8	10.0	8.9	5.8	9.3	9.6	10.0	10.0	8.9	Ward D	**1020**	3,924	**44**
3520	1170	30	ALE CR	YOUNG DR	YOUNG DR	OTHER	Asphalt	30	848	141	2,968	40	60	**47**	Marginal	35	24	**46**	4.1	9.5	10.0	8.3	5.6	9.3	10.0	10.0	10.0	8.7	Ward D	**1020**	3,924	**44**
3070	1170	40	ALE CR	YOUNG DR	WASHINGTON RD	OTHER	Asphalt	30	457	76	1,600	46	53	**48**	Marginal	25	29	**47**	5.1	9.9	10.0	8.3	4.6	9.1	10.0	10.0	10.0	9.6	Ward D	**1020**	3,924	**44**
1552	1190	20	ARLINGTON RD	POTOMAC DR	CHESAPEAKE WY	OTHER	Asphalt	26	530	77	1,608	94	82	**90**	Excellent	0	6	**89**	4.0	10.0	10.0	10.0	10.0	10.0	10.0	10.0	8.9	10.0	Ward D	**1040**	5,506	**92**
3353	1190	30	ARLINGTON RD	CHESAPEAKE WY	REVERE CT	OTHER	Asphalt	30	458	76	1,603	95	85	**92**	Excellent	5	0	**91**	4.4	10.0	10.0	10.0	10.0	8.9	10.0	10.0	10.0	10.0	Ward D	**1040**	5,506	**92**
2503	1190	40	ARLINGTON RD	REVERE CT	PHILADELPHIA PL	OTHER	Asphalt	30	537	90	1,880	94	82	**90**	Excellent	3	3	**89**	3.1	10.0	9.6	10.0	10.0	9.3	10.0	10.0	10.0	10.0	Ward D	**1040**	5,506	**92**
2103	1190	50	ARLINGTON RD	PHILADELPHIA PL	WASHINGTON RD	OTHER	Asphalt	28	263	41	859	94	82	**90**	Excellent	6	0	**90**	7.4	9.4	10.0	10.0	10.0	10.0	10.0	10.0	10.0	10.0	Ward D	**1040**	5,506	**92**
3584	1200	10	ARROWOOD DR	VANCE DR	DODSON DR	OTHER	Asphalt	26	1,036	150	3,143	60	48	**56**	Fair	28	13	**55**	5.8	9.7	8.5	8.3	10.0	9.2	9.6	9.9	10.0	9.8	Ward C	**1060**	1,927	**53**
1982	1210	10	ARROWOOD DR	DODSON DR	WALESKA WY	OTHER	Asphalt	26	1,024	148	3,106	79	76	**78**	V Good	13	8	**78**	2.6	9.9	9.0	9.3	10.0	9.0	10.0	10.0	10.0	10.0	Ward C	**1080**	7,490	**81**
1984	1210	20	ARROWOOD DR	WALESKA WY	KINGSTON TE	OTHER	Asphalt	28	301	47	983	87	80	**85**	V Good	9	4	**84**	2.3	10.0	9.5	9.3	10.0	9.8	10.0	10.0	10.0	10.0	Ward C	**1080**	7,490	**81**
2732	1210	30	ARROWOOD DR	KINGSTON TE	TYEWOOD LN	OTHER	Asphalt	26	1,154	167	3,500	76	79	**77**	V Good	15	9	**76**	2.4	9.6	8.9	9.3	10.0	9.0	10.0	10.0	10.0	10.0	Ward C	**1080**	7,490	**81**
1426	1210	40	ARROWOOD DR	TYEWOOD LN	CITY LIMIT	OTHER	Asphalt	26	595	86	1,805	92	76	**86**	Excellent	3	5	**86**	2.9	10.0	9.4	10.0	10.0	9.2	10.0	10.0	10.0	10.0	Ward C	**1080**	7,490	**81**
1776	1220	10	ATLANTA ST	FULTON AV	CARNEGIE AV	OTHER	Asphalt	24	219	29	613	46	39	**44**	Marginal	27	27	**44**	7.5	9.3	10.0	8.4	5.1	9.1	10.0	10.0	10.0	10.0	Ward B	**1100**	3,684	**37**
1332	1230	10	AVEBURY DR	SYLVAN RD	ELSINORE ST	OTHER	Asphalt	24	570	76	1,596	41	46	**43**	Marginal	32	25	**42**	6.2	9.4	10.0	8.1	5.4	9.2	10.0	10.0	10.0	9.5	Ward B	**1120**	4,235	**42**
1133	1240	10	BACHELOR ST	CENTRAL AV	WILLINGHAM DR	OTHER	Asphalt	20	511	57	1,192	42	36	**40**	Marginal	34	24	**40**	8.3	9.3	10.0	8.9	6.4	9.4	10.0	10.0	9.3	8.4	Ward B	**1140**	2,552	**42**
1646	1250	10	BACHELOR ST	WILLINGHAM DR	EUBANKS AV	OTHER	Asphalt	20	252	28	588	79	60	**73**	V Good	12	8	**72**	9.3	9.9	9.0	8.9	10.0	10.0	10.0	9.9	10.0	10.0	Ward B	**4520**	4,424	**61**
1627	1250	20	BACHELOR ST	EUBANKS AV	MERCER AV	OTHER	Asphalt	20	376	42	877	49	67	**55**	Fair	9	36	**54**	3.4	10.0	10.0	9.1	3.5	10.0	10.0	9.9	10.0	10.0	Ward B	**4520**	4,424	**61**
1621	1250	30	BACHELOR ST	MERCER AV	MERCER AV	OTHER	Asphalt	20	131	15	306	51	67	**57**	Fair	19	30	**56**	3.5	8.8	10.0	9.3	4.6	10.0	10.0	10.0	10.0	10.0	Ward B	**4520**	4,424	**61**
1619	1250	40	BACHELOR ST	MERCER AV	WALKER AV	OTHER	Asphalt	20	276	31	644	73	59	**69**	Good	17	9	**68**	4.3	9.9	8.9	8.8	10.0	9.2	10.0	9.9	10.0	10.0	Ward B	**4520**	4,424	**61**
1616	1250	50	BACHELOR ST	WALKER AV	WALKER AV	OTHER	Asphalt	20	151	17	352	34	46	**38**	Poor	39	27	**37**	6.3	10.0	10.0	7.3	5.1	9.3	10.0	10.0	10.0	8.9	Ward B	**1400**	5,578	**38**
1615	1250	60	BACHELOR ST	WALKER AV	CAMBRIDGE AV	OTHER	Asphalt	20	463	51	1,080	31	43	**35**	Poor	45	24	**34**	6.7	8.0	10.0	7.6	5.7	9.5	10.0	9.9	10.0	10.0	Ward B	**1400**	5,578	**38**
2802	1260	10	BARKSDALE CR	REMINGTON ST	BARKSDALE CR (LP)	OTHER	Asphalt	28	521	81	1,702	46	49	**47**	Marginal	30	23	**46**	5.7	9.1	10.0	8.9	5.8	9.4	10.0	9.9	10.0	9.0	Ward C	**1540**	6,678	**40**
2801	1260	20	BARKSDALE CR	BARKSDALE CR (LP)	BARKSDALE CR (LP)	OTHER	Asphalt	28	58	9	189	45	38	**43**	Marginal	28	27	**42**	7.8	9.0	10.0	8.6	5.1	9.2	10.0	10.0	10.0	10.0	Ward C	**1540**	6,678	**40**
2803	1260	30	BARKSDALE CR	BARKSDALE CR (LP)	REMINGTON ST	OTHER	Asphalt	28	704	110	2,300	45	50	**47**	Marginal	27	28	**46**	5.5	9.4	10.0	8.4	5.0	9.2	10.0	10.0	10.0	9.8	Ward C	**1540**	6,678	**40**
2800	1270	10	BARKSDALE CR (LP)	BARKSDALE CR	BARKSDALE CR	OTHER	Asphalt	28	442	69	1,444	28	33	**30**	Poor	50	22	**29**	9.1	7.7	10.0	8.0	6.0	9.3	10.0	10.0	10.0	9.4	Ward C	**1540**	6,678	**40**
1747	1280	10	BATAVIA ST	GLENDALE DR	BROOKDALE DR	OTHER	Asphalt	34	380	72	1,507	46	47	**46**	Marginal	30	24	**45**	6.1	9.7	10.0	9.0	5.6	9.3	10.0	10.0	10.0	8.2	Ward B	**1160**	9,141	**48**
3013	1280	20	BATAVIA ST	BROOKDALE DR	JEFFERSON AV	OTHER	Asphalt	30	662	110	2,317	54	46	**51**	Fair	12	34	**50**	6.3	9.8	10.0	10.0	3.8	10.0	10.0	10.0	10.0	8.7	Ward B	**1160**	9,141	**48**
3611	1290	10	BATAVIA ST	JEFFERSON AV	WINBURN DR	OTHER	Asphalt	30	415	69	1,453	49	44	**47**	Marginal	22	29	**46**	6.7	9.8	10.0	8.7	4.8	9.6	10.0	10.0	10.0	9.2	Ward B	**1160**	9,141	**48**
3710	1290	20	BATAVIA ST	WINBURN DR	EAST CLEVELAND AV	OTHER	Asphalt	30	810	135	2,835	47	52	**48**	Marginal	23	30	**48**	5.3	10.0	10.0	8.9	5.4	9.7	10.0	9.9	9.3	8.6	Ward B	**1160**	9,141	**48**
1120	1300	10	BATTERY WY	TAYLOR AV	MAIN ST	OTHER	Asphalt	26	986	142	2,991	35	40	**37**	Poor	37	25	**36**	7.4	8.2	10.0	8.2	6.3	9.5	10.0	9.9	9.1	10.0	Ward B	**4480**	5,628	**40**
1826	1310	20	BAYARD ST	WADLEY AV	BRYAN AV	OTHER	Asphalt	30	344	57	1,204	66	71	**68**	Good	4	30	**67**	3.0	10.0	8.1	10.0	7.3	9.0	10.0	10.0	10.0	10.0	Ward B	**2640**	8,920	**46**
1818	1310	30	BAYARD ST	BRYAN AV	SPENCER AV	OTHER	Asphalt	30	204	34	714	73	80	**76**	V Good	15	11	**75**	2.4	10.0	8.6	8.5	10.0	10.0	10.0	10.0	10.0	10.0	Ward B	**2640**	8,920	**46**
1812	1310	40	BAYARD ST	SPENCER AV	JEFFERSON AV	OTHER	Asphalt	30	433	72	1,516	67	45	**60**	Good	19	14	**59**	6.4	10.0	8.2	8.5	10.0	9.2	10.0	10.0	10.0	10.0	Ward B	**2640**	8,920	**46**
3608	1320	10	BAYARD ST	JEFFERSON AV	WINBURN DR	OTHER	Asphalt	30	442	74	1,547	47	43	**46**	Marginal	24	30	**45**	6.7	9.0	10.0	8.7	4.6	9.7	10.0	10.0	10.0	10.0	Ward B	**2500**	7,008	**44**
3023	1320	20	BAYARD ST	WINBURN DR	EAST FORREST AV	OTHER	Asphalt	32	548	97	2,046	47	59	**51**	Fair	22	31	**50**	4.3	9.9	10.0	8.7	4.3	9.0	10.0	10.0	10.0	9.6	Ward B	**2500**	7,008	**44**
3041	1320	30	BAYARD ST	EAST FORREST AV	NORMAN BERRY DR	OTHER	Asphalt	24	508	68	1,422	47	50	**48**	Marginal	19	34	**47**	5.6	9.8	10.0	8.7	3.9	9.0	10.0	10.0	10.0	10.0	Ward B	**2500**	7,008	**44**
1454	1330	30	BAYARD ST	CARNEGIE AV	EAST CLEVELAND AV	OTHER	Asphalt	26	394	57	1,195	70	51	**64**	Good	20	11	**63**	5.4	10.0	8.7	8.4	10.0	9.2	10.0	10.0	10.0	10.0	Ward B	**1180**	4,483	**60**

City of East Point, GA
Street Inventory and Condition Summary - Sorted by Street Name

GISID	Street Number	Block Number	On Street	From Street	To Street	FunCL	Pavetype	Pavement Width (ft)	Pavement Length (ft)	Add Area (yd2)	Pavement Area (yd2)	Condition Summary: Surface Distress Index (SDI)	Roughness Index (RI)	Pavement Cndtn Index (PCI)	Condition Rating	Load Assoc Distress Deducts (LADD)	Non-Load Distress Deducts (NLAD)	Current Segment PCI (CPCI)	Condition Details: Segment IRI (mm/m)	Rutting (ACP Only)	L&T Cracking / Linear Crk	Alligator Cracking Divided Slab / Blow Up	Map Crk / Crnr Brk / D Crk	Edge Cracking Joint Spall / Joint Sealant	Distortions / Faulting	Bleeding / Polished Agg	Raveling / Scaling / CAL	Patches / Potholes	Ward	Project Summary: Project ID	Project Length (ft)	Project Current PCI
1457	1340	10	BAYARD ST	EAST CLEVELAND AV	PINE AV	OTHER	Asphalt	26	346	50	1,050	65	49	**60**	Good	21	13	**59**	5.7	9.6	9.0	8.6	10.0	9.4	10.0	10.0	9.0	9.8	Ward B	**1180**	4,483	**60**
1524	1340	20	BAYARD ST	PINE AV	HENDRIX AV	OTHER	Asphalt	26	332	48	1,007	48	83	**60**	Fair	18	34	**59**	2.2	9.9	10.0	8.6	3.9	9.3	10.0	10.0	10.0	10.0	Ward B	**1180**	4,483	**60**
1723	1340	30	BAYARD ST	HENDRIX AV	LYLE AV	OTHER	Asphalt	24	340	45	952	59	66	**61**	Good	25	16	**60**	3.6	9.6	8.0	8.2	10.0	9.3	10.0	10.0	10.0	10.0	Ward B	**1180**	4,483	**60**
1705	1340	40	BAYARD ST	LYLE AV	WASHINGTON AV	OTHER	Asphalt	24	338	45	946	39	51	**43**	Marginal	16	26	**43**	5.4	9.6	10.0	9.1	5.3	9.3	10.0	10.0	10.0	10.0	Ward B	**3200**	4,412	**43**
1698	1340	50	BAYARD ST	WASHINGTON AV	SOUTH END	OTHER	Asphalt	24	456	61	1,277	36	38	**37**	Poor	38	27	**36**	7.9	9.7	10.0	8.0	5.3	9.6	10.0	9.9	10.0	8.5	Ward B	**3200**	4,412	**43**
3139	1350	10	BAYARD ST	GEORGIA AV	HOLCOMB AV	OTHER	Asphalt	30	324	54	1,134	97	89	**95**	Excellent	0	2	**94**	2.2	10.0	10.0	10.0	10.0	10.0	10.0	10.0	9.6	10.0	Ward B	**4580**	13,117	**92**
1663	1350	20	BAYARD ST	HOLCOMB AV	CALHOUN AV	OTHER	Asphalt	30	174	29	609	97	88	**94**	Excellent	0	3	**93**	2.1	10.0	9.8	10.0	10.0	10.0	10.0	10.0	9.7	10.0	Ward B	**4580**	13,117	**92**
3224	1350	30	BAYARD ST	CALHOUN AV	BELL AV	OTHER	Asphalt	36	344	69	1,445	98	94	**96**	Excellent	0	2	**95**	1.6	10.0	9.7	10.0	10.0	10.0	10.0	10.0	10.0	10.0	Ward B	**4580**	13,117	**92**
3278	1350	40	BAYARD ST	BELL AV	R N MARTIN ST	OTHER	Asphalt	38	457	96	2,026	96	86	**93**	Excellent	0	4	**92**	3.3	10.0	9.5	10.0	10.0	10.0	10.0	10.0	10.0	10.0	Ward B	**4580**	13,117	**92**
3286	1350	50	BAYARD ST	R N MARTIN ST	FRANCES ST	OTHER	Asphalt	36	704	141	2,957	45	60	**50**	Fair	23	30	**50**	4.1	9.9	10.0	8.2	4.7	9.1	10.0	9.9	10.0	10.0	Ward B	**2400**	8,227	**55**
3157	1350	60	BAYARD ST	FRANCES ST	CENTRAL AV	OTHER	Asphalt	22	464	57	1,191	14	53	**27**	Poor	60	13	**26**	5.2	9.2	8.4	7.3	10.0	9.2	10.0	9.9	10.0	7.3	Ward B	**1000**	2,803	**37**
2192	1360	10	BEAVER DAM CT	KINGFISHER DR	WEST END	OTHER	Asphalt	29	336	53	1,120	87	68	**81**	V Good	12	1	**80**	4.5	10.0	9.9	9.1	10.0	9.3	10.0	10.0	10.0	10.0	Ward D	**1200**	3,441	**83**
1031	1370	10	BEECH DR	MEADOW LARK LN	DS@1000S MEADOW LARK LN	OTHER	Asphalt	26	1,000	144	3,033	41	43	**42**	Marginal	30	22	**41**	6.8	9.4	10.0	8.4	6.1	9.3	9.6	9.9	10.0	9.7	Ward C	**1220**	6,161	**42**
1030	1370	20	BEECH DR	DS@1000S MEADOW LARK LN	PEBBLE DR	OTHER	Asphalt	22	783	96	2,010	44	52	**47**	Marginal	35	20	**46**	5.3	8.2	10.0	9.2	6.4	9.4	9.8	9.9	10.0	9.3	Ward C	**1220**	6,161	**42**
2854	1370	30	BEECH DR	PEBBLE DR	EARL GODFREY LN	OTHER	Asphalt	44	705	172	3,619	42	38	**41**	Marginal	30	29	**40**	7.7	9.8	10.0	7.9	4.9	9.0	9.7	9.9	10.0	10.0	Ward C	**1220**	6,161	**42**
3227	1380	10	BELL AV	CALHOUN AV	NORTH ST	OTHER	Asphalt	38	1,116	236	4,948	96	87	**93**	Excellent	4	0	**92**	2.4	10.0	10.0	10.0	10.0	9.1	10.0	10.0	10.0	10.0	Ward B	**4580**	13,117	**92**
1610	1380	20	BELL AV	NORTH ST	BAYARD ST	OTHER	Asphalt	30	467	78	1,635	98	89	**95**	Excellent	2	0	**95**	3.7	10.0	10.0	10.0	10.0	9.6	10.0	10.0	10.0	10.0	Ward B	**4580**	13,117	**92**
3831	1390	10	BEN HILL AV	CARRIAGE WY	LEIGH CR	OTHER	Asphalt	26	455	66	1,380	80	60	**73**	V Good	9	11	**73**	8.8	10.0	8.6	9.2	10.0	9.7	10.0	10.0	10.0	10.0	Ward C	**3080**	5,429	**75**
2123	1390	20	BEN HILL AV	LEIGH CR	CHARLES DR	OTHER	Asphalt	26	257	37	780	85	66	**79**	V Good	10	5	**78**	7.0	9.9	9.4	9.2	10.0	9.7	10.0	10.0	10.0	10.0	Ward C	**3080**	5,429	**75**
2120	1390	30	BEN HILL AV	CHARLES DR	SW END	OTHER	Asphalt	20	516	57	1,204	84	66	**78**	V Good	14	2	**78**	4.1	9.7	9.8	9.2	10.0	9.3	10.0	10.0	10.0	10.0	Ward D	**3080**	5,429	**75**
3190	1410	10	BEN HILL RD	PLANTATION DR	WESTCHESTER DR	MAJOR COLLECTOR	Asphalt	24	969	129	2,713	40	56	**45**	Marginal	35	22	**44**	4.7	8.6	10.0	8.3	6.0	9.6	9.8	9.9	10.0	9.8	Ward C	**1240**	4,006	**49**
3594	1410	20	BEN HILL RD	WESTCHESTER DR	HOLLEY CT	MAJOR COLLECTOR	Asphalt	24	347	46	972	35	60	**43**	Marginal	41	24	**42**	4.2	7.9	10.0	8.4	5.7	9.4	10.0	9.9	10.0	9.7	Ward C	**1240**	4,006	**49**
3586	1410	30	BEN HILL RD	HOLLEY CT	MCCOY PL	MAJOR COLLECTOR	Asphalt	24	726	97	2,033	47	60	**51**	Fair	24	29	**50**	4.1	9.8	10.0	8.4	4.8	9.9	9.7	9.9	10.0	9.6	Ward C	**1240**	4,006	**49**
2734	1410	40	BEN HILL RD	MCCOY PL	BRYANT DR	MAJOR COLLECTOR	Asphalt	26	388	56	1,177	47	67	**54**	Fair	26	28	**53**	3.4	9.9	10.0	8.6	5.0	9.2	9.7	10.0	10.0	9.5	Ward C	**1240**	4,006	**49**
3613	1410	50	BEN HILL RD	BRYANT DR	DODSON DR	MAJOR COLLECTOR	Asphalt	34	1,041	197	4,129	47	75	**57**	Fair	22	31	**56**	2.7	9.9	10.0	8.6	4.3	9.1	9.7	10.0	10.0	10.0	Ward C	**1240**	4,006	**49**
2697	1430	10	BEN HILL RD	DODSON DR	PINEY WOOD DR	MAJOR COLLECTOR	Asphalt	32	1,221	217	4,558	93	80	**89**	Excellent	7	0	**88**	3.1	9.9	10.0	10.0	10.0	8.8	10.0	10.0	10.0	10.0	Ward C	**1580**	16,718	**87**
2682	1430	20	BEN HILL RD	PINEY WOOD DR	PINE NEEDLE DR	MAJOR COLLECTOR	Asphalt	32	553	98	2,065	99	90	**96**	Excellent	2	0	**95**	2.5	10.0	10.0	10.0	10.0	9.8	10.0	10.0	10.0	9.9	Ward C	**1580**	16,718	**87**
2789	1430	30	BEN HILL RD	PINE NEEDLE DR	HEATHER DR	MAJOR COLLECTOR	Asphalt	24	502	67	1,406	96	87	**93**	Excellent	4	0	**92**	2.7	10.0	10.0	10.0	10.0	9.1	10.0	10.0	10.0	10.0	Ward C	**1580**	16,718	**87**
3633	1430	40	BEN HILL RD	HEATHER DR	HEADLAND DR	MAJOR COLLECTOR	Asphalt	24	1,357	181	3,800	95	85	**92**	Excellent	0	5	**91**	2.6	10.0	9.4	10.0	10.0	10.0	10.0	10.0	10.0	10.0	Ward C	**1580**	16,718	**87**
3627	1440	10	BEN HILL RD	CITY LIMIT	HEADLAND DR	MAJOR COLLECTOR	Asphalt	30	255	43	893	41	46	**43**	Marginal	8	47	**42**	6.3	9.9	4.2	9.3	10.0	10.0	10.0	9.9	10.0	10.0	Ward A	**1260**	3,040	**49**
1183	1450	10	BEN HILL RD	WEST TAYLOR AV	SOUTH CLARK DR	MAJOR COLLECTOR	Asphalt	24	563	75	1,576	41	56	**46**	Marginal	39	20	**45**	4.7	8.6	10.0	8.7	6.3	9.6	9.8	10.0	10.0	8.8	Ward A	**1280**	5,094	**44**
1184	1450	20	BEN HILL RD	SOUTH CLARK DR	DELOWE DR	MAJOR COLLECTOR	Asphalt	24	411	55	1,151	34	54	**41**	Marginal	41	24	**40**	5.0	8.1	10.0	7.9	5.6	9.5	10.0	10.0	10.0	10.0	Ward A	**1280**	5,094	**44**
1185	1460	10	BEN HILL RD	DELOWE DR	DOBBS WY	MAJOR COLLECTOR	Asphalt	24	506	67	1,417	37	60	**45**	Marginal	42	21	**44**	4.1	8.2	10.0	8.4	6.3	9.6	10.0	9.9	10.0	9.1	Ward A	**1280**	5,094	**44**
2796	1460	20	BEN HILL RD	DOBBS WY	KENTUCKY CT	MAJOR COLLECTOR	Asphalt	32	141	25	526	44	66	**51**	Fair	25	31	**50**	3.5	9.9	10.0	8.0	4.4	9.1	10.0	10.0	10.0	10.0	Ward C	**1280**	5,094	**44**
2772	1460	30	BEN HILL RD	KENTUCKY CT	CONCORD CT	MAJOR COLLECTOR	Asphalt	24	907	121	2,540	35	67	**46**	Marginal	32	23	**45**	3.4	9.2	10.0	8.3	6.0	9.6	9.9	9.9	10.0	9.5	Ward C	**1280**	5,094	**44**
2773	1460	40	BEN HILL RD	CONCORD CT	POWER WY	MAJOR COLLECTOR	Asphalt	24	958	128	2,682	37	70	**48**	Marginal	37	26	**46**	3.2	8.5	10.0	8.0	5.3	9.4	10.0	9.9	10.0	10.0	Ward C	**1280**	5,094	**44**
3195	1460	50	BEN HILL RD	POWER WY	MEADOW LARK DR	MAJOR COLLECTOR	Asphalt	30	561	94	1,964	46	69	**54**	Fair	26	27	**53**	3.2	9.0	10.0	8.6	5.9	9.5	10.0	10.0	9.1	9.9	Ward C	**1280**	5,094	**44**
3194	1460	60	BEN HILL RD	MEADOW LARK DR	PLANTATION DR	MAJOR COLLECTOR	Asphalt	30	350	58	1,225	32	47	**37**	Poor	41	25	**36**	6.1	9.5	10.0	8.4	5.5	9.4	10.0	9.9	10.0	7.8	Ward C	**1280**	5,094	**44**
2574	1480	10	BEN HILL RD	WELCOME ALL RD	SOUTHMEADOW E PW	OTHER	Asphalt	40	747	166	3,486	47	89	**61**	Good	16	25	**60**	1.8	9.5	10.0	9.2	5.4	9.2	10.0	10.0	10.0	10.0	Ward D	**4680**	4,332	**65**
1043	1480	20	BEN HILL RD	SOUTHMEADOW E PW	DS@1000S SOUTHMEADOW E PW	OTHER	Asphalt	22	1,000	122	2,567	66	95	**76**	V Good	7	26	**76**	1.5	10.0	6.7	9.3	10.0	10.0	10.0	10.0	10.0	10.0	Ward D	**4680**	4,332	**65**
1042	1480	30	BEN HILL RD	DS@1000S SOUTHMEADOW E PW	DS@2000S SOUTHMEADOW E PW	OTHER	Asphalt	23	1,000	128	2,683	84	96	**88**	Excellent	11	4	**88**	1.5	10.0	9.4	9.2	10.0	9.3	10.0	10.0	10.0	10.0	Ward D	**1300**	3,300	**91**
1041	1480	40	BEN HILL RD	DS@2000S SOUTHMEADOW E PW	DS@3000S SOUTHMEADOW E PW	OTHER	Asphalt	20	1,000	111	2,333	51	94	**65**	Good	19	31	**65**	1.6	9.9	10.0	8.5	4.4	9.3	10.0	10.0	10.0	10.0	Ward D	**4680**	4,332	**65**
1040	1480	50	BEN HILL RD	DS@3000S SOUTHMEADOW E PW	SOMERLED TL	OTHER	Asphalt	20	576	64	1,344	70	99	**80**	V Good	21	9	**79**	1.4	10.0	8.9	7.9	10.0	10.0	10.0	10.0	10.0	10.0	Ward D	**1300**	3,300	**91**
3380	1480	60	BEN HILL RD	SOMERLED TL	HERITAGE PARK BLVD	OTHER	Asphalt	22	1,216	149	3,121	95	99	**97**	Excellent	0	5	**96**	1.4	10.0	9.4	10.0	10.0	10.0	10.0	10.0	10.0	10.0	Ward D	**1300**	3,300	**91**
1300	1480	70	BEN HILL RD	HERITAGE PARK BLVD	HERITAGE PKY	OTHER	Asphalt	20	508	56	1,185	96	96	**96**	Excellent	0	4	**95**	1.5	10.0	9.5	10.0	10.0	10.0	10.0	10.0	10.0	10.0	Ward D	**1300**	3,300	**91**
1640	1480	80	BEN HILL RD	HERITAGE PKY	SAVANNAH DR	OTHER	Asphalt	20	228	25	532	59	99	**72**	V Good	31	10	**72**	1.4	10.0	8.8	6.9	10.0	10.0	10.0	10.0	10.0	10.0	Ward D	**4680**	4,332	**65**
3994	1480	90	BEN HILL RD	SAVANNAH DR	TRADITION PW	OTHER	Asphalt	20	953	106	2,224	47	81	**58**	Fair	22	31	**58**	2.3	9.5	10.0	8.5	4.4	9.4	10.0	10.0	10.0	10.0	Ward D	**4680**	4,332	**65**
2227	1480	100	BEN HILL RD	TRADITION PW	CITY LIMIT	OTHER	Asphalt	30	162	27	567	60	86	**69**	Good	24	16	**68**	2.0	9.8	8.0	7.7	10.0	10.0	10.0	10.0	10.0	10.0	Ward D	**4680**	4,332	**65**
2016	1490	10	BLACK FOX TL	FERN VALLEY DR	TANGLEWOOD TL	OTHER	Asphalt	26	991	143	3,006	80	71	**77**	V Good	9	10	**77**	3.0	10.0	8.7	9.2	10.0	9.7	10.0	10.0	10.0	10.0	Ward C	**1580**	16,718	**87**
1930	1500	10	BLOSSOM LN	EAST END	MOCKINGBIRD LN	OTHER	Asphalt	26	298	43	904	93	78	**88**	Excellent	6	1	**87**	5.6	9.8	9.8	10.0	10.0	9.1	10.0	10.0	10.0	10.0	Ward C	**1320**	3,167	**82**
2853	1500	20	BLOSSOM LN	MOCKINGBIRD LN	BRIARWOOD BL	OTHER	Asphalt	26	493	71	1,495	85	66	**79**	V Good	13	2	**78**	4.7	9.9	9.8	9.1	10.0	9.1	10.0	10.0	10.0	10.0	Ward C	**1320**	3,167	**82**
3122	1510	10	BLOUNT PL	BLOUNT ST	AKRON ST	OTHER	Asphalt	24	565	75	1,582	35	46	**39**	Poor	35	22	**38**	6.3	9.4	10.0	8.0	5.9	9.3	10.0	10.0	10.0	9.3	Ward B	**1420**	6,580	**41**
3860	1520	10	BLOUNT ST	JEFFERSON AV	WINBURN DR	OTHER	Asphalt	26	412	60	1,250	49	40	**46**	Marginal	18	33	**46**	7.4	9.9	10.0	8.5	4.1	9.6	10.0	10.0	10.0	10.0	Ward B	**1820**	6,576	**44**
3861	1520	20	BLOUNT ST	WINBURN DR	ACADIA ST	OTHER	Asphalt	26	443	64	1,344	46	40	**44**	Marginal	28	26	**44**	7.3	9.2	10.0	8.8	5.4	9.7	10.0	9.9	10.0	9.0	Ward B	**1820**	6,576	**44**
3031	1520	30	BLOUNT ST	ACADIA ST	EAST CLEVELAND AV	OTHER	Asphalt	30	635	106	2,223	32	50	**38**	Poor	46	21	**37**	5.6	9.3	10.0	8.1	6.2	9.2	10.0	10.0	10.0	7.9	Ward B	**1820**	6,576	**44**
3055	1530	10	BLOUNT ST	EAST CLEVELAND AV	MILES CR	OTHER	Asphalt	28	302	47	987	47	47	**47**	Marginal	26	28	**46**	6.0	9.7	10.0	8.6	4.9	9.3	10.0	10.0	10.0	9.3	Ward B	**1820**	6,576	**44**
1770	1530	20	BLOUNT ST	MILES CR	MILES CR	OTHER	Asphalt	24	537	72	1,504	36	53	**42**	Marginal	38	26	**41**	5.1	8.6	10.0	7.9	5.2	9.3	10.0	10.0	10.0	10.0	Ward B	**1820**	6,576	**44**
3407	1530	30	BLOUNT ST	MILES CR	CEDAR AV	OTHER	Asphalt	24	339	45	949	32	46	**37**	Poor	45	24	**35**	6.2	8.4	10.0	7.9	5.7	9.3	10.0	10.0	10.0	9.3	Ward B	**1820**	6,576	**44**
3108	1530	40	BLOUNT ST	CEDAR AV	BLOUNT PL	OTHER	Asphalt	26	444	64	1,347	41	70	**51**	Fair	27	32	**50**	3.1	10.0	10.0	7.7	4.3	8.9	10.0	9.9	10.0	10.0	Ward B	**1820**	6,576	**44**
3123	1530	50	BLOUNT ST	BLOUNT PL	WASHINGTON AV	OTHER	Asphalt	26	451	65	1,368	34	58	**42**	Marginal	38	28	**41**	4.5	9.9	10.0	8.0	5.1	9.2	10.0	9.9	10.0	8.3	Ward B	**1820**	6,576	**44**
3656	1530	60	BLOUNT ST	WASHINGTON AV	POPLAR ST SW	OTHER	Asphalt	24	836	111	2,341	45	54	**48**	Marginal	29	26	**47**	4.9	9.6	10.0	8.8	5.4	9.2	10.0	10.0	9.8	8.8	Ward B	**1820**	6,576	**44**
1620	1540	10	BOBBY BROWN PW	NORMAN BERRY DR	MERCER AV	OTHER	Asphalt	44	56	14	287	76	90	**80**	V Good	15	10	**80**	1.8	10.0	8.8	8.8	10.0	9.4	10.0	10.0	10.0	10.0	Ward B	**4860**	12,060	**84**
3921	1540	20	BOBBY BROWN PW	MERCER AV	WALKER AV	OTHER	Asphalt	44	499	122	2,562	75	97	**82**	V Good	16	9	**82**	1.5	10.0	8.9	8.9	10.0	9.0	10.0	10.0	10.0	10.0	Ward B	**4860**	12,060	**84**

City of East Point, GA
Street Inventory and Condition Summary - Sorted by Street Name

GISID	Street Number	Block Number	On Street	From Street	To Street	FunCL	Pavetype	Pavement Width (ft)	Pavement Length (ft)	Add Area (yd2)	Pavement Area (yd2)	Condition Summary: Surface Distress Index (SDI)	Roughness Index (RI)	Pavement Cndtn Index (PCI)	Condition Rating	Load Assoc Distress Deducts (LADD)	Non-Load Distress Deducts (NLAD)	Current Segment PCI (CPCI)	Condition Details: Segment IRI (mm/m)	Rutting (ACP Only)	L&T Cracking / Linear Crk	Alligator Cracking Divided Slab / Blow Up	Map Crk / Crnr Brk / D Crk	Edge Cracking Joint Spall / Joint Sealant	Distortions / Faulting	Bleeding / Polished Agg	Raveling / Scaling / CAL	Patches / Potholes	Ward	Project Summary: Project ID	Project Length (ft)	Project Current PCI
2250	1540	30	BOBBY BROWN PW	WALKER AV	CAMBRIDGE AV	OTHER	Asphalt	44	457	112	2,346	76	91	**81**	V Good	16	7	**81**	1.7	10.0	9.1	8.8	10.0	9.0	10.0	9.9	10.0	10.0	Ward B	**4860**	12,060	**84**
1580	1540	40	BOBBY BROWN PW	CAMBRIDGE AV	I-85 SB OF RP	OTHER	Asphalt	44	443	108	2,274	74	93	**80**	V Good	18	9	**80**	1.6	10.0	8.9	8.7	10.0	9.1	10.0	10.0	10.0	10.0	Ward B	**4860**	12,060	**84**
1570	1540	70	BOBBY BROWN PW	I-85 NB	VIRGINIA AV	OTHER	Asphalt	44	440	108	2,259	86	68	**80**	V Good	11	3	**80**	3.3	10.0	9.7	9.2	10.0	9.3	10.0	10.0	10.0	10.0	Ward B	**4860**	12,060	**84**
3624	1550	10	BONNER RD	FARLEY ST	PLANTATION DR	OTHER	Asphalt	28	618	96	2,019	33	37	**34**	Poor	43	25	**33**	8.1	9.0	10.0	8.4	5.6	9.3	10.0	9.9	10.0	8.3	Ward A	**2220**	7,052	**42**
3621	1550	20	BONNER RD	PLANTATION DR	HEADLAND TE	OTHER	Asphalt	30	1,130	188	3,955	34	54	**41**	Marginal	45	20	**40**	4.9	8.6	10.0	8.5	6.4	9.3	9.4	9.9	10.0	8.8	Ward A	**2220**	7,052	**42**
3392	1560	10	BONNYBROOK WY	HAYDEN DR	HEADLAND DR	OTHER	Asphalt	28	689	107	2,251	87	68	**81**	V Good	10	3	**80**	4.5	9.9	9.6	9.2	10.0	9.9	10.0	10.0	10.0	10.0	Ward A	**1580**	16,718	**87**
3945	1570	10	BONNYBROOK WY SW	BONNYBROOK WY	BONNYBROOK WY	OTHER	Asphalt	26	337	49	1,022	87	68	**81**	V Good	10	3	**80**	5.6	9.9	9.7	9.1	10.0	10.0	10.0	10.0	10.0	10.0	Ward A	**1580**	16,718	**87**
1306	1580	10	BOULDER WY	MEADOW LARK DR	MEADOW LARK LN	OTHER	Asphalt	26	862	125	2,615	40	50	**43**	Marginal	34	26	**42**	5.6	9.5	10.0	8.2	5.4	9.2	10.0	9.9	10.0	8.9	Ward C	**1220**	6,161	**42**
2824	1580	20	BOULDER WY	MEADOW LARK LN	DS@294S MEADOW LARK LN	OTHER	Asphalt	26	294	42	892	46	45	**46**	Marginal	23	31	**45**	6.5	9.7	10.0	8.7	5.6	9.7	10.0	10.0	8.8	9.3	Ward C	**1220**	6,161	**42**
2836	1580	30	BOULDER WY	DS@294S MEADOW LARK LN	BOULDER WY	OTHER	Asphalt	20	245	27	572	47	29	**41**	Marginal	24	29	**41**	10.1	9.4	10.0	8.5	4.8	9.2	10.0	10.0	10.0	10.0	Ward C	**1220**	6,161	**42**
3588	1590	10	BRANCHWOOD DR	KINGSTON TE	TYEWOOD LN	OTHER	Asphalt	32	993	177	3,707	87	79	**85**	V Good	9	4	**84**	2.4	9.9	9.5	9.2	10.0	10.0	10.0	10.0	10.0	10.0	Ward C	**1080**	7,490	**81**
3591	1590	20	BRANCHWOOD DR	TYEWOOD LN	WEST END	OTHER	Asphalt	32	388	69	1,449	86	87	**86**	Excellent	11	4	**86**	1.9	10.0	9.6	9.3	10.0	9.3	10.0	10.0	10.0	10.0	Ward C	**1080**	7,490	**81**
1926	1600	10	BREMOND AV	CLOVERHURST DR	SOUTH CLARK DR	OTHER	Asphalt	24	511	68	1,431	45	53	**47**	Marginal	24	31	**47**	5.2	10.0	10.0	7.8	4.4	9.6	10.0	10.0	10.0	10.0	Ward A	**2740**	3,014	**44**
1928	1600	20	BREMOND AV	SOUTH CLARK DR	DELOWE DR	OTHER	Asphalt	24	407	54	1,140	44	38	**42**	Marginal	24	28	**41**	7.9	9.8	10.0	8.3	4.8	9.2	10.0	10.0	10.0	10.0	Ward A	**2740**	3,014	**44**
1944	1610	10	BRIAR CT	NORTH END	BRIARWOOD BL	OTHER	Asphalt	32	224	40	836	97	88	**94**	Excellent	0	3	**93**	4.8	10.0	9.6	10.0	10.0	10.0	10.0	10.0	10.0	10.0	Ward C	**1320**	3,167	**82**
2827	1620	10	BRIARWOOD BL	DODSON DR	WISTERIA WY	OTHER	Asphalt	30	452	75	1,582	86	67	**80**	V Good	9	5	**79**	5.4	9.9	9.4	9.2	10.0	9.7	10.0	10.0	10.0	10.0	Ward C	**2260**	3,118	**79**
2832	1620	20	BRIARWOOD BL	WISTERIA WY	FLAMINGO DR	OTHER	Asphalt	30	393	66	1,376	86	73	**82**	V Good	6	8	**81**	2.8	9.8	9.0	9.7	10.0	9.6	10.0	10.0	10.0	10.0	Ward C	**2260**	3,118	**79**
1945	1620	30	BRIARWOOD BL	FLAMINGO DR	GRANADA PL	OTHER	Asphalt	30	331	55	1,159	90	70	**83**	V Good	2	8	**83**	3.1	10.0	8.9	10.0	10.0	9.6	10.0	10.0	10.0	10.0	Ward C	**2260**	3,118	**79**
1947	1620	40	BRIARWOOD BL	GRANADA PL	WEST END	OTHER	Asphalt	30	173	29	606	95	84	**91**	Excellent	0	5	**90**	4.3	10.0	9.3	10.0	10.0	10.0	10.0	10.0	10.0	10.0	Ward C	**2260**	3,118	**79**
1937	1630	10	BRIARWOOD BL	EAST END	BRIAR CT	OTHER	Asphalt	30	182	30	637	81	62	**75**	V Good	9	10	**74**	7.2	10.0	8.8	9.2	10.0	9.7	10.0	10.0	10.0	10.0	Ward C	**1320**	3,167	**82**
2835	1630	20	BRIARWOOD BL	BRIAR CT	BLOSSOM LN	OTHER	Asphalt	30	878	146	3,073	86	84	**85**	Excellent	11	3	**85**	2.1	10.0	9.6	9.2	10.0	9.2	10.0	10.0	10.0	10.0	Ward C	**1320**	3,167	**82**
2848	1630	30	BRIARWOOD BL	BLOSSOM LN	STONE RD	OTHER	Asphalt	32	1,092	194	4,077	85	68	**80**	V Good	13	1	**79**	3.3	9.5	9.9	9.1	10.0	10.0	10.0	10.0	10.0	10.0	Ward C	**1320**	3,167	**82**
1492	1640	10	BROAD AV	SEMMES ST	LUMPKIN ST	OTHER	Asphalt	22	544	66	1,396	28	41	**32**	Poor	51	21	**31**	7.2	6.4	10.0	8.9	6.1	9.3	9.7	10.0	10.0	9.9	Ward A	**3160**	2,162	**37**
3469	1640	20	BROAD AV	LUMPKIN ST	HILLCREST DR	OTHER	Asphalt	26	654	94	1,984	46	57	**50**	Marginal	29	25	**49**	4.5	8.3	10.0	9.1	5.5	9.6	9.7	10.0	10.0	10.0	Ward A	**4200**	9,481	**50**
3468	1640	30	BROAD AV	HILLCREST DR	KIMMERIDGE DR	OTHER	Asphalt	26	774	112	2,348	46	55	**49**	Marginal	24	26	**49**	4.8	9.6	10.0	8.7	5.4	9.7	10.0	10.0	10.0	9.2	Ward A	**4200**	9,481	**50**
3016	1650	10	BROOKDALE DR	CITY LIMIT	HARWOOD DR SW	OTHER	Asphalt	26	181	26	549	71	56	**66**	Good	18	11	**65**	4.6	10.0	8.7	8.6	10.0	9.1	10.0	9.9	10.0	10.0	Ward B	**3800**	3,097	**63**
1823	1660	10	BROOKDALE DR	SYLVAN RD	SYLVAN TE	OTHER	Asphalt	22	412	50	1,057	64	60	**63**	Good	24	11	**62**	4.2	10.0	8.6	8.3	10.0	9.2	10.0	10.0	10.0	9.5	Ward B	**3800**	3,097	**63**
3004	1660	20	BROOKDALE DR	SYLVAN TE	GLENDALE DR	OTHER	Asphalt	24	454	61	1,271	67	83	**72**	V Good	21	13	**72**	2.2	10.0	8.4	8.3	10.0	9.2	10.0	10.0	10.0	9.9	Ward B	**3800**	3,097	**63**
3095	1660	30	BROOKDALE DR	GLENDALE DR	FALLVIEW TE	OTHER	Asphalt	26	569	82	1,726	62	90	**71**	V Good	25	14	**71**	1.8	10.0	8.4	8.0	10.0	9.2	10.0	9.9	10.0	10.0	Ward B	**3800**	3,097	**63**
3003	1660	40	BROOKDALE DR	FALLVIEW TE	CONSTANCE ST	OTHER	Asphalt	24	430	57	1,204	61	66	**63**	Good	23	16	**62**	3.5	9.9	8.1	8.1	10.0	9.2	10.0	9.9	10.0	10.0	Ward B	**3800**	3,097	**63**
1813	1670	10	BROOKDALE DR	CONSTANCE ST	JEWEL ST	OTHER	Asphalt	28	326	51	1,065	66	40	**58**	Fair	23	11	**57**	7.6	10.0	8.7	8.2	10.0	9.1	10.0	9.9	10.0	10.0	Ward B	**3800**	3,097	**63**
1815	1670	20	BROOKDALE DR	JEWEL ST	BATAVIA ST	OTHER	Asphalt	28	328	51	1,071	60	39	**53**	Fair	26	15	**52**	7.7	9.9	8.2	7.9	10.0	9.3	10.0	10.0	10.0	10.0	Ward B	**3800**	3,097	**63**
1814	1670	30	BROOKDALE DR	BATAVIA ST	JEFFERSON TE	OTHER	Asphalt	28	331	51	1,081	47	32	**42**	Marginal	22	31	**41**	9.3	9.6	10.0	8.5	4.5	9.1	10.0	9.9	10.0	10.0	Ward B	**1160**	9,141	**48**
1817	1680	10	BRYAN AV	BAYARD ST	RANDALL ST	OTHER	Asphalt	34	545	103	2,162	36	58	**43**	Marginal	39	25	**42**	4.4	9.7	10.0	8.1	5.4	9.1	10.0	10.0	10.0	8.4	Ward B	**1340**	3,098	**44**
3010	1680	20	BRYAN AV	RANDALL ST	HARRIS ST	OTHER	Asphalt	34	419	79	1,662	40	56	**45**	Marginal	32	28	**44**	4.7	9.6	10.0	7.8	4.9	8.6	10.0	10.0	10.0	10.0	Ward B	**1340**	3,098	**44**
1819	1680	30	BRYAN AV	HARRIS ST	R N MARTIN ST	OTHER	Asphalt	34	398	75	1,579	43	62	**50**	Marginal	30	27	**49**	3.9	10.0	10.0	8.5	5.1	9.7	10.0	10.0	10.0	8.3	Ward B	**1340**	3,098	**44**
1821	1680	40	BRYAN AV	R N MARTIN ST	MILLEDGE ST	OTHER	Asphalt	34	470	89	1,864	46	43	**45**	Marginal	32	22	**44**	6.7	9.4	10.0	8.7	6.0	9.1	10.0	10.0	10.0	8.8	Ward B	**1340**	3,098	**44**
2661	1690	10	BRYAN CR	BRYANT DR	LAKE TE	OTHER	Asphalt	28	964	150	3,149	36	46	**40**	Poor	42	22	**39**	6.2	8.2	10.0	8.4	6.1	9.3	9.3	10.0	10.0	9.9	Ward C	**1360**	5,316	**41**
2659	1690	20	BRYAN CR	LAKE TE	BRYANT DR	OTHER	Asphalt	28	956	149	3,123	45	53	**48**	Marginal	24	31	**47**	5.2	9.9	10.0	8.1	4.4	9.1	10.0	10.0	10.0	10.0	Ward C	**1360**	5,316	**41**
3941	1700	10	BRYANT DR	CONNALLY DR	ROMAIN WY	OTHER	Asphalt	28	347	54	1,134	47	33	**42**	Marginal	26	27	**42**	8.9	9.9	10.0	8.6	5.1	9.2	10.0	10.0	10.0	9.0	Ward A	**1380**	3,304	**39**
1129	1700	20	BRYANT DR	ROMAIN WY	ROMAIN WY	OTHER	Asphalt	28	48	7	157	39	29	**36**	Poor	29	32	**35**	10.1	10.0	10.0	7.3	4.1	9.6	10.0	10.0	10.0	10.0	Ward A	**1380**	3,304	**39**
3944	1700	30	BRYANT DR	ROMAIN WY	JUDSON AV	OTHER	Asphalt	28	291	45	951	22	42	**29**	Poor	58	16	**28**	7.0	9.5	8.0	6.1	10.0	9.8	10.0	10.0	10.0	8.3	Ward A	**1380**	3,304	**39**
3387	1700	40	BRYANT DR	JUDSON AV	HEADLAND DR	OTHER	Asphalt	28	503	78	1,643	42	38	**40**	Marginal	28	26	**40**	7.8	9.9	10.0	7.9	6.3	9.3	9.7	10.0	9.1	9.9	Ward A	**1380**	3,304	**39**
1364	1710	10	BRYANT DR	HEADLAND DR	WOODHAVEN CR	OTHER	Asphalt	36	620	124	2,604	46	45	**46**	Marginal	25	29	**45**	6.4	9.7	10.0	8.4	4.8	9.7	10.0	9.9	10.0	9.4	Ward C	**1380**	3,304	**39**
2014	1710	20	BRYANT DR	WOODHAVEN CR	BRYAN CR	OTHER	Asphalt	26	350	51	1,062	46	47	**46**	Marginal	27	28	**45**	6.1	9.1	10.0	8.6	5.0	9.2	10.0	10.0	10.0	10.0	Ward C	**1380**	3,304	**39**
2013	1710	30	BRYANT DR	BRYAN CR	WOOD HILL LN	OTHER	Asphalt	26	351	51	1,065	41	54	**45**	Marginal	32	27	**44**	4.9	9.1	10.0	8.0	5.1	9.1	10.0	10.0	10.0	10.0	Ward C	**1380**	3,304	**39**
2010	1710	40	BRYANT DR	WOOD HILL LN	GREENWOOD CR	OTHER	Asphalt	32	369	66	1,378	31	52	**38**	Poor	43	26	**37**	5.3	8.9	10.0	7.1	5.2	9.3	10.0	10.0	10.0	10.0	Ward C	**1380**	3,304	**39**
2676	1710	50	BRYANT DR	GREENWOOD CR	OLD COLONY RD	OTHER	Asphalt	30	370	62	1,295	62	67	**64**	Good	27	11	**63**	3.5	9.9	8.7	8.2	10.0	9.8	8.9	10.0	10.0	10.0	Ward C	**4100**	5,207	**63**
3678	1710	60	BRYANT DR	OLD COLONY RD	BEN HILL RD	OTHER	Asphalt	32	1,173	209	4,379	69	64	**67**	Good	20	11	**66**	3.8	9.9	8.6	8.5	10.0	9.1	10.0	9.9	10.0	10.0	Ward C	**4100**	5,207	**63**
1965	1720	10	BURNS DR	DODSON LEE DR	WEST END	OTHER	Asphalt	28	155	24	506	47	27	**40**	Marginal	23	31	**40**	10.8	9.8	10.0	8.4	4.5	9.1	10.0	10.0	10.0	10.0	Ward C	**4560**	910	**45**
3155	1730	10	CALHOUN AV	MARTEL ST	MARIA HEAD TE	OTHER	Asphalt	26	275	40	834	96	87	**93**	Excellent	4	0	**92**	4.2	10.0	10.0	10.0	10.0	9.1	10.0	10.0	10.0	10.0	Ward B	**3540**	8,207	**91**
3156	1730	20	CALHOUN AV	MARIA HEAD TE	CALHOUN AVE	OTHER	Asphalt	26	908	131	2,754	99	90	**96**	Excellent	0	1	**95**	2.6	10.0	10.0	10.0	10.0	10.0	10.0	10.0	9.9	10.0	Ward B	**3540**	8,207	**91**
3280	1730	30	CALHOUN AV	CALHOUN AVE	JOHN FREEMAN WY	OTHER	Asphalt	28	291	45	951	98	89	**95**	Excellent	1	1	**95**	3.3	10.0	10.0	10.0	10.0	9.8	10.0	10.0	9.8	10.0	Ward B	**3540**	8,207	**91**
3277	1730	40	CALHOUN AV	JOHN FREEMAN WY	NORMAN BERRY DR	OTHER	Asphalt	20	437	49	1,020	97	89	**95**	Excellent	2	1	**94**	2.6	10.0	10.0	10.0	10.0	9.7	10.0	10.0	9.8	10.0	Ward B	**3540**	8,207	**91**
3276	1740	10	CALHOUN AV	NORMAN BERRY DR	BELL AV	OTHER	Asphalt	20	278	31	649	96	86	**93**	Excellent	4	0	**92**	6.2	10.0	10.0	10.0	10.0	9.1	10.0	10.0	10.0	10.0	Ward B	**4580**	13,117	**92**
3228	1740	20	CALHOUN AV	BELL AV	NORTH ST	OTHER	Asphalt	38	1,020	215	4,522	99	90	**96**	Excellent	0	1	**95**	2.4	10.0	10.0	10.0	10.0	10.0	10.0	10.0	9.8	10.0	Ward B	**4580**	13,117	**92**
1660	1740	30	CALHOUN AV	NORTH ST	BAYARD ST	OTHER	Asphalt	30	453	76	1,586	96	87	**93**	Excellent	4	0	**92**	3.2	10.0	10.0	10.0	10.0	9.1	10.0	10.0	10.0	10.0	Ward B	**4580**	13,117	**92**
3279	1750	10	CALHOUN AVE	CALHOUN AV	NORTH END	OTHER	Asphalt	28	206	32	673	36	29	**34**	Poor	41	21	**33**	10.0	9.0	10.0	7.6	6.3	9.2	10.0	10.0	10.0	9.6	Ward B	**4340**	6,732	**29**
2398	1760	10	CALMER CR	CHARLES DR	CHARLES DR	OTHER	Asphalt	28	1,676	261	5,475	78	59	**72**	V Good	12	10	**71**	4.6	10.0	8.8	9.2	10.0	9.0	10.0	10.0	10.0	10.0	Ward D	**3080**	5,429	**75**
1392	1770	10	CALVIN AV	IVYDALE ST	CASTLEWOOD ST	OTHER	Asphalt	24	495	66	1,386	46	43	**45**	Marginal	30	24	**44**	6.8	9.5	10.0	8.9	5.6	8.8	10.0	10.0	10.0	8.9	Ward A	**2580**	3,081	**43**
3564	1780	10	CALVIN CT	NW END	SIR HENRY ST	OTHER	Asphalt	37	161	33	694	74	52	**67**	Good	16	10	**66**	9.9	9.9	8.7	8.8	10.0	9.3	10.0	10.0	10.0	10.0	Ward D	**4280**	2,844	**65**
3565	1780	20	CALVIN CT	SIR HENRY ST	GRANT WY	OTHER	Asphalt	24	485	65	1,358	72	56	**67**	Good	18	11	**66**	4.7	10.0	8.7	8.6	10.0	9.2	10.0	10.0	10.0	10.0	Ward D	**4280**	2,844	**65**
1592	1790	10	CAMBRIDGE AV	BOBBY BROWN PW	BACHELOR ST	OTHER	Asphalt	22	377	46	968	46	48	**47**	Marginal	26	28	**46**	5.8	9.8	10.0	8.8	5.0	8.0	10.0	10.0	10.0	9.7	Ward B	**1400**	5,578	**38**

											Condition Summary							Condition Details												Project Summary		
GISID	Street Number	Block Number	On Street	From Street	To Street	FunCL	Pavetype	Pavement Width (ft)	Pavement Length (ft)	Add Area (yd2)	Pavement Area (yd2)	Surface Distress Index (SDI)	Roughness Index (RI)	Pavement Cndtn Index (PCI)	Condition Rating	Load Assoc Distress Deducts (LADD)	Non-Load Distress Deducts (NLAD)	Current Segment PCI (CPCI)	Segment IRI (mm/m)	Rutting (ACP Only)	L&T Cracking / Linear Crk	Alligator Cracking Divided Slab / Blow Up	Map Crk / Crnr Brk / D Crk	Edge Cracking Joint Spall / Joint Sealant	Distortions / Faulting	Bleeding / Polished Agg	Raveling / Scaling / CAL	Patches / Potholes	Ward	Project ID	Project Length (ft)	Project Current PCI
3302	1790	20	CAMBRIDGE AV	BACHELOR ST	RUGBY AVE	OTHER	Asphalt	22	368	45	945	36	52	**41**	Marginal	43	21	**40**	5.3	7.8	10.0	8.7	6.2	9.3	10.0	10.0	10.0	9.2	Ward B	**1400**	5,578	**38**
1593	1790	30	CAMBRIDGE AV	RUGBY AVE	LEE ST	OTHER	Asphalt	22	377	46	968	27	46	**34**	Poor	49	24	**33**	6.2	8.6	10.0	8.2	5.6	9.5	10.0	10.0	10.0	8.1	Ward B	**1400**	5,578	**38**
1594	1790	40	CAMBRIDGE AV	LEE ST	HARRISON RD	OTHER	Asphalt	22	371	45	952	47	59	**51**	Fair	26	27	**50**	4.3	9.5	10.0	8.5	5.1	9.3	10.0	9.9	10.0	9.6	Ward B	**1400**	5,578	**38**
3308	1800	10	CAMBRIDGE AV	HARRISON RD	CITY LIMIT	OTHER	Asphalt	24	181	24	507	27	33	**29**	Poor	46	27	**28**	9.1	9.7	10.0	6.1	5.0	9.1	10.0	10.0	10.0	10.0	Ward B	**1400**	5,578	**38**
1546	1810	10	CAPRI CT	SUN VALLEY BL	NW END	OTHER	Asphalt	37	182	37	786	100	90	**97**	Excellent	0	0	**96**	12.6	10.0	10.0	10.0	10.0	10.0	10.0	10.0	10.0	10.0	Ward D	**3760**	8,203	**91**
2642	1820	10	CARMEL DR	SUN VALLEY BL	WASHINGTON RD	OTHER	Asphalt	30	751	125	2,629	85	67	**79**	V Good	11	4	**79**	4.5	9.9	9.5	9.3	10.0	9.4	10.0	10.0	10.0	10.0	Ward D	**3760**	8,203	**91**
1769	1860	10	CARNEGIE AV	RANDALL ST	ATLANTA ST	OTHER	Asphalt	24	322	43	902	34	38	**35**	Poor	43	23	**34**	7.9	7.3	10.0	8.6	5.8	9.3	10.0	10.0	10.0	10.0	Ward B	**1100**	3,684	**37**
3065	1860	20	CARNEGIE AV	ATLANTA ST	HARRIS ST	OTHER	Asphalt	20	319	35	744	35	37	**36**	Poor	39	22	**35**	8.1	9.8	10.0	8.4	5.9	9.5	10.0	10.0	10.0	7.7	Ward B	**1100**	3,684	**37**
2417	1870	10	CAROL CT	NW END	CHARLES DR	OTHER	Asphalt	33	445	82	1,721	75	55	**69**	Good	13	12	**68**	6.1	9.9	8.6	9.2	10.0	9.0	10.0	10.0	10.0	10.0	Ward D	**3080**	5,429	**75**
2170	1880	10	CARRIAGE WY	WASHINGTON RD	MILNER DR	OTHER	Asphalt	26	432	62	1,310	96	86	**92**	Excellent	0	4	**92**	5.1	10.0	9.5	10.0	10.0	10.0	10.0	10.0	10.0	10.0	Ward C	**1520**	4,059	**93**
2358	1880	20	CARRIAGE WY	MILNER DR	BEN HILL AV	OTHER	Asphalt	26	219	32	664	95	84	**91**	Excellent	1	5	**91**	2.5	10.0	9.4	10.0	10.0	9.8	10.0	10.0	10.0	10.0	Ward C	**1520**	4,059	**93**
3830	1880	30	CARRIAGE WY	BEN HILL AV	CHARLES DR	OTHER	Asphalt	26	1,430	207	4,338	84	65	**78**	V Good	12	4	**77**	4.0	9.9	9.5	9.3	10.0	9.1	10.0	10.0	10.0	10.0	Ward D	**3080**	5,429	**75**
2114	1880	40	CARRIAGE WY	CHARLES DR	WEST END	OTHER	Asphalt	45	238	60	1,252	92	76	**86**	Excellent	5	4	**86**	5.1	9.9	9.5	10.0	10.0	9.2	10.0	10.0	10.0	10.0	Ward D	**3080**	5,429	**75**
3786	1890	10	CARTER CR	GILLEM DR	CARTER CR (TC)	OTHER	Asphalt	26	196	28	595	36	54	**42**	Marginal	34	30	**41**	4.9	10.0	10.0	6.8	4.5	9.6	10.0	10.0	10.0	10.0	Ward B	**3280**	7,978	**43**
3502	1900	10	CARTER CR	CARTER CR (TC)	CARTER CR (W LP)	OTHER	Asphalt	22	114	14	293	34	35	**35**	Poor	35	30	**34**	8.6	9.7	10.0	6.8	4.5	10.0	10.0	10.0	10.0	10.0	Ward B	**3280**	7,978	**43**
3501	1910	10	CARTER CR (N LP)	CARTER CR (TC)	CARTER CR (TC)	OTHER	Asphalt	22	425	52	1,091	38	44	**40**	Marginal	33	29	**40**	6.7	9.4	10.0	7.5	4.8	9.7	10.0	10.0	10.0	10.0	Ward B	**3280**	7,978	**43**
3782	1920	10	CARTER CR (TC)	CARTER CR	CARTER CR (N LP)	OTHER	Asphalt	26	100	14	303	35	50	**40**	Marginal	34	31	**40**	5.5	10.0	10.0	6.8	4.5	9.6	10.0	9.9	10.0	10.0	Ward B	**3280**	7,978	**43**
1459	1920	20	CARTER CR (TC)	CARTER CR (N LP)	CARTER CR (N LP)	OTHER	Asphalt	26	43	6	130	41	46	**43**	Marginal	28	31	**42**	6.2	10.0	10.0	7.4	4.4	9.6	10.0	10.0	10.0	10.0	Ward B	**3280**	7,978	**43**
1460	1920	30	CARTER CR (TC)	CARTER CR (N LP)	CARTER CR (W)	OTHER	Asphalt	26	39	6	118	35	21	**30**	Poor	36	29	**30**	12.6	9.3	10.0	7.1	4.7	10.0	10.0	10.0	10.0	10.0	Ward B	**3280**	7,978	**43**
1065	1920	40	CARTER CR (TC)	CARTER CR (W)	CARTER CR	OTHER	Asphalt	22	115	14	295	35	50	**40**	Marginal	34	31	**39**	5.6	9.9	10.0	7.1	4.3	9.2	10.0	10.0	10.0	10.0	Ward B	**3280**	7,978	**43**
3780	1940	10	CARTER CR (W LP)	CARTER CR	CARTER CR	OTHER	Asphalt	22	366	45	939	39	41	**40**	Poor	33	28	**39**	7.1	9.1	10.0	7.7	5.0	9.8	10.0	10.0	10.0	10.0	Ward B	**3280**	7,978	**43**
2623	1950	10	CASTLEWOOD ST	NORTH END	CALVIN AV	OTHER	Asphalt	26	826	119	2,506	39	52	**44**	Marginal	36	24	**43**	5.2	9.4	10.0	8.2	5.6	9.7	10.0	10.0	10.0	8.5	Ward A	**2580**	3,081	**43**
1395	1950	20	CASTLEWOOD ST	CALVIN AV	CONNALLY DR	OTHER	Asphalt	24	418	56	1,170	43	45	**43**	Marginal	35	23	**42**	6.4	9.5	10.0	7.9	5.9	9.3	10.0	10.0	10.0	9.3	Ward A	**2580**	3,081	**43**
3763	1960	10	CATALINA CR	ACAPULCO WY	SUN VALLEY BL	OTHER	Asphalt	28	836	130	2,731	96	87	**93**	Excellent	4	0	**92**	2.9	10.0	10.0	10.0	10.0	9.1	10.0	10.0	10.0	10.0	Ward D	**4940**	3,373	**92**
2530	1960	20	CATALINA CR	SUN VALLEY BL	PALM SPRINGS DR	OTHER	Asphalt	30	933	156	3,266	98	89	**95**	Excellent	1	1	**95**	2.0	9.9	9.9	10.0	10.0	10.0	10.0	10.0	10.0	10.0	Ward D	**4940**	3,373	**92**
2583	1960	30	CATALINA CR	PALM SPRINGS DR	YATES RD	OTHER	Asphalt	20	344	38	803	99	90	**96**	Excellent	2	0	**95**	3.5	9.9	10.0	10.0	10.0	10.0	10.0	10.0	10.0	10.0	Ward D	**4940**	3,373	**92**
1712	1970	10	CEDAR AV	SYLVAN RD	PALM DR	OTHER	Asphalt	24	321	43	899	46	52	**48**	Marginal	26	29	**47**	5.2	9.5	10.0	8.3	4.8	9.2	10.0	10.0	10.0	10.0	Ward B	**1420**	6,580	**41**
1713	1970	20	CEDAR AV	PALM DR	HARLAN DR	OTHER	Asphalt	24	329	44	921	44	39	**42**	Marginal	32	24	**41**	7.7	9.4	10.0	8.5	5.7	9.2	10.0	9.9	10.0	9.0	Ward B	**1420**	6,580	**41**
3121	1970	30	CEDAR AV	HARLAN DR	BLOUNT ST	OTHER	Asphalt	24	1,045	139	2,926	46	45	**46**	Marginal	30	24	**45**	6.3	9.6	10.0	8.6	5.6	9.2	10.0	10.0	10.0	9.0	Ward B	**1420**	6,580	**41**
1112	1980	10	CENTER AV	MAIN ST	EAST POINT ST	OTHER	Asphalt	26	459	66	1,392	47	50	**48**	Marginal	23	30	**47**	5.5	10.0	10.0	8.9	4.6	9.1	10.0	10.0	10.0	8.9	Ward A	**1440**	2,563	**50**
3953	1980	20	CENTER AV	EAST POINT ST	CHURCH ST	OTHER	Asphalt	22	439	54	1,127	46	43	**45**	Marginal	20	27	**44**	6.8	9.4	10.0	9.0	5.0	9.2	10.0	10.0	10.0	10.0	Ward A	**1440**	2,563	**50**
1114	1980	30	CENTER AV	CHURCH ST	PARK ST	OTHER	Asphalt	26	95	14	288	47	34	**43**	Marginal	22	31	**42**	8.7	10.0	10.0	9.2	4.4	9.2	10.0	10.0	10.0	8.7	Ward A	**1440**	2,563	**50**
1116	1980	40	CENTER AV	PARK ST	SEMMES ST	OTHER	Asphalt	26	326	47	989	72	55	**66**	Good	15	14	**65**	4.8	10.0	8.3	9.2	10.0	9.2	10.0	10.0	10.0	9.7	Ward A	**1440**	2,563	**50**
1118	1980	50	CENTER AV	SEMMES ST	JONES ST	OTHER	Asphalt	26	370	53	1,122	46	47	**47**	Marginal	26	27	**46**	6.0	9.9	10.0	9.0	5.1	9.2	10.0	9.9	10.0	8.5	Ward A	**1440**	2,563	**50**
3952	1980	60	CENTER AV	JONES ST	PEARL ST	OTHER	Asphalt	22	480	59	1,232	61	52	**58**	Fair	24	15	**57**	5.2	9.7	8.2	8.3	10.0	9.4	10.0	10.0	10.0	9.7	Ward A	**1440**	2,563	**50**
3951	1990	10	CENTER AV	PEARL ST	WEST END	OTHER	Asphalt	22	308	38	791	47	40	**45**	Marginal	23	30	**44**	7.3	9.6	10.0	8.5	4.5	9.1	10.0	10.0	10.0	10.0	Ward A	**1440**	2,563	**50**
1075	2000	10	CENTER PKWY	CAMP CREEK PW	CENTRE PW ACCESS DR	OTHER	Asphalt	28	1,155	180	3,773	47	67	**54**	Fair	19	34	**53**	3.4	9.9	10.0	8.7	4.0	9.0	10.0	9.9	10.0	10.0	Ward D	**1480**	1,155	**53**
3358	2000	20	CENTER PKWY	CENTRE PW ACCESS DR	CENTRE PW ACCESS DR	OTHER	Asphalt	24	357	48	1,000	63	85	**70**	V Good	24	13	**70**	2.0	10.0	8.4	8.0	10.0	9.2	10.0	10.0	10.0	10.0	Ward D	**1460**	3,583	**82**
1003	2000	30	CENTER PKWY	CENTRE PW ACCESS DR	DS@1000E CENTRE PW ACCESS DR	OTHER	Asphalt	24	1,000	133	2,800	82	90	**85**	V Good	12	6	**84**	1.8	9.9	9.3	9.3	10.0	9.1	10.0	10.0	10.0	10.0	Ward D	**1460**	3,583	**82**
1002	2000	40	CENTER PKWY	DS@1000E CENTRE PW ACCESS DR	DS@2000E CENTRE PW ACCESS DR	OTHER	Asphalt	24	1,000	133	2,800	85	99	**90**	Excellent	12	3	**90**	1.3	9.9	9.6	9.2	10.0	9.3	10.0	10.0	10.0	10.0	Ward D	**1460**	3,583	**82**
1001	2000	50	CENTER PKWY	DS@2000E CENTRE PW ACCESS DR	NORTH COMMERCE DR	OTHER	Asphalt	24	1,226	163	3,433	74	85	**78**	V Good	21	5	**77**	2.0	10.0	9.4	8.3	10.0	9.2	10.0	10.0	10.0	10.0	Ward D	**1460**	3,583	**82**
3265	2020	10	CENTRAL AV	EAST END	MARTEL RD	MAJOR COLLECTOR	Asphalt	33	344	63	1,324	47	81	**58**	Fair	23	30	**57**	2.3	9.6	10.0	8.7	4.5	9.3	10.0	10.0	10.0	9.6	Ward B	**2400**	8,227	**55**
1634	2020	20	CENTRAL AV	MARTEL RD	NORMAN BERRY DR	MAJOR COLLECTOR	Asphalt	26	1,146	166	3,476	47	77	**57**	Fair	23	30	**56**	2.6	9.7	10.0	8.9	4.6	9.2	10.0	9.9	10.0	9.4	Ward B	**2400**	8,227	**55**
1686	2030	10	CENTRAL AV	NORMAN BERRY DR	BACHELOR ST	MAJOR COLLECTOR	Asphalt	28	737	115	2,408	47	67	**54**	Fair	24	29	**53**	3.5	9.9	10.0	8.7	4.7	9.3	10.0	10.0	10.0	9.1	Ward B	**2400**	8,227	**55**
1132	2030	20	CENTRAL AV	BACHELOR ST	PENNSYLVANIA ST	MAJOR COLLECTOR	Asphalt	26	324	47	983	48	81	**59**	Fair	21	31	**58**	2.3	9.9	10.0	8.6	4.4	10.0	10.0	10.0	10.0	9.3	Ward B	**2400**	8,227	**55**
1134	2030	30	CENTRAL AV	PENNSYLVANIA ST	MARYLAND ST	MAJOR COLLECTOR	Asphalt	24	355	47	994	48	87	**61**	Good	19	33	**60**	2.0	9.9	10.0	8.5	4.0	9.3	10.0	10.0	10.0	10.0	Ward B	**2400**	8,227	**55**
3934	2030	40	CENTRAL AV	MARYLAND ST	BAYARD ST	MAJOR COLLECTOR	Asphalt	34	303	57	1,202	46	75	**56**	Fair	21	30	**55**	2.7	9.6	10.0	8.5	4.6	9.4	10.0	10.0	10.0	10.0	Ward B	**2400**	8,227	**55**
1137	2030	50	CENTRAL AV	BAYARD ST	HARRISON RD	MAJOR COLLECTOR	Asphalt	24	230	31	644	46	74	**55**	Fair	23	25	**54**	2.8	9.3	10.0	8.7	5.5	9.5	10.0	9.9	10.0	10.0	Ward B	**2400**	8,227	**55**
3931	2030	60	CENTRAL AV	HARRISON RD	MAGNOLIA ST	MAJOR COLLECTOR	Asphalt	34	405	77	1,607	49	72	**57**	Fair	20	31	**56**	3.0	9.4	10.0	8.6	4.3	10.0	10.0	10.0	10.0	10.0	Ward B	**2400**	8,227	**55**
3160	2030	70	CENTRAL AV	MAGNOLIA ST	CHERRY ST	MAJOR COLLECTOR	Asphalt	24	479	64	1,341	47	75	**56**	Fair	22	32	**55**	2.7	9.5	10.0	8.7	4.3	9.3	10.0	10.0	10.0	10.0	Ward B	**2400**	8,227	**55**
3153	2030	80	CENTRAL AV	CHERRY ST	AERO CT	MAJOR COLLECTOR	Asphalt	24	361	48	1,011	48	80	**58**	Fair	18	34	**57**	2.4	9.9	10.0	8.7	3.8	9.1	10.0	10.0	10.0	10.0	Ward B	**2400**	8,227	**55**
3287	2030	90	CENTRAL AV	AERO CT	TAYLOR AV	MAJOR COLLECTOR	Asphalt	24	978	130	2,738	45	72	**54**	Fair	21	23	**53**	2.9	9.3	10.0	9.0	5.8	9.3	9.7	10.0	10.0	10.0	Ward B	**2400**	8,227	**55**
1662	2030	100	CENTRAL AV	TAYLOR AV	EAST HAMILTON AV	MAJOR COLLECTOR	Asphalt	26	445	64	1,350	46	72	**55**	Fair	25	29	**54**	3.0	9.4	10.0	9.0	4.8	9.3	10.0	10.0	10.0	9.3	Ward B	**2400**	8,227	**55**
3662	2050	10	CENTRAL AVE	CENTRAL AV	IRENE KIDD PW	MAJOR COLLECTOR	Asphalt	32	492	87	1,837	64	64	**64**	Good	1	35	**63**	3.7	9.9	7.0	10.0	7.9	10.0	10.0	10.0	10.0	10.0	Ward B	**2400**	8,227	**55**
2931	2070	10	CHAMBERS AV	NEWNAN AV	WEST END	OTHER	Asphalt	24	668	89	1,870	41	43	**42**	Marginal	33	26	**41**	6.7	8.7	10.0	8.3	5.3	9.3	10.0	10.0	10.0	10.0	Ward B	**3500**	6,840	**41**
1121	2080	10	CHAPMAN AV	SEMMES ST	JONES ST	OTHER	Asphalt	26	373	54	1,131	36	47	**40**	Poor	31	26	**39**	6.0	9.8	10.0	7.9	5.3	9.3	10.0	10.0	10.0	9.4	Ward A	**1500**	4,765	**40**
1123	2080	20	CHAPMAN AV	JONES ST	PEARL ST	OTHER	Asphalt	26	482	70	1,462	66	55	**62**	Good	15	6	**61**	4.8	9.4	9.3	9.1	10.0	9.8	10.0	10.0	10.0	10.0	Ward A	**2680**	1,120	**76**
2126	2090	10	CHARLES DR	WASHINGTON RD	BEN HILL AV	OTHER	Asphalt	30	432	72	1,512	98	89	**95**	Excellent	1	1	**95**	5.3	9.9	10.0	10.0	10.0	10.0	10.0	10.0	9.8	10.0	Ward C	**1520**	4,059	**93**
2119	2090	20	CHARLES DR	BEN HILL AV	LEIGH CR	OTHER	Asphalt	30	307	51	1,075	96	87	**93**	Excellent	4	0	**92**	4.0	10.0	10.0	10.0	10.0	9.1	10.0	10.0	10.0	10.0	Ward C	**1520**	4,059	**93**
2116	2090	30	CHARLES DR	LEIGH CR	CARRIAGE WY	OTHER	Asphalt	30	262	44	917	96	86	**92**	Excellent	4	0	**92**	3.8	9.5	10.0	10.0	10.0	10.0	10.0	10.0	10.0	10.0	Ward C	**1520**	4,059	**93**
2397	2090	40	CHARLES DR	CARRIAGE WY	CALMER CR	OTHER	Asphalt	26	343	50	1,040	99	90	**96**	Excellent	0	1	**95**	6.3	10.0	10.0	10.0	10.0	10.0	10.0	10.0	9.8	10.0	Ward D	**1520**	4,059	**93**
2399	2090	50	CHARLES DR	CALMER CR	CAROL CT	OTHER	Asphalt	28	993	154	3,244	100	90	**97**	Excellent	0	0	**96**	3.9	10.0	10.0	10.0	10.0	10.0	10.0	10.0	10.0	10.0	Ward D	**1520**	4,059	**93**
3068	2090	60	CHARLES DR	CAROL CT	CALMER CR	OTHER	Asphalt	28	738	115	2,411	98	89	**95**	Excellent	2	0	**94**	4.3	9.8	10.0	10.0	10.0	10.0	10.0	10.0	10.0	10.0	Ward D	**1520**	4,059	**93**

City of East Point, GA
Street Inventory and Condition Summary - Sorted by Street Name

GISID	Street Number	Block Number	On Street	From Street	To Street	FunCL	Pavetype	Pavement Width (ft)	Pavement Length (ft)	Add Area (yd2)	Pavement Area (yd2)	Condition Summary: Surface Distress Index (SDI)	Roughness Index (RI)	Pavement Cndtn Index (PCI)	Condition Rating	Load Assoc Distress Deducts (LADD)	Non-Load Distress Deducts (NLAD)	Current Segment PCI (CPCI)	Condition Details: Segment IRI (mm/m)	Rutting (ACP Only)	L&T Cracking / Linear Crk	Alligator Cracking Divided Slab / Blow Up	Map Crk / Crnr Brk / D Crk	Edge Cracking Joint Spall / Joint Sealant	Distortions / Faulting	Bleeding / Polished Agg	Raveling / Scaling / CAL	Patches / Potholes	Ward	Project Summary: Project ID	Project Length (ft)	Project Current PCI
2505	2090	70	CHARLES DR	CALMER CR	SW END	OTHER	Asphalt	26	98	14	297	93	79	**88**	Excellent	7	0	**87**	3.9	9.2	10.0	10.0	10.0	10.0	10.0	10.0	10.0	10.0	Ward D	**1520**	4,059	**93**
2855	2100	10	CHATEAU BL	WASHINGTON RD	SE END	OTHER	Asphalt	24	705	94	1,974	29	15	**24**	V Poor	38	20	**23**	15.1	9.1	10.0	8.1	6.3	9.4	10.0	10.0	10.0	9.0	Ward A	**1540**	6,678	**40**
3458	2110	10	CHATTAHOOCHEE PL	LUMPKIN ST	HICKORY ST	OTHER	Asphalt	24	421	56	1,179	46	46	**46**	Marginal	25	29	**46**	6.3	9.3	10.0	8.9	4.7	9.2	9.5	10.0	10.0	10.0	Ward A	**3160**	2,162	**37**
3547	2130	10	CHENEY ST	NE END	WEST FORREST AV	OTHER	Asphalt	24	410	55	1,148	28	36	**31**	Poor	42	20	**30**	8.2	8.0	10.0	8.3	6.4	9.3	10.0	9.9	10.0	9.6	Ward A	**3680**	5,687	**37**
3452	2130	20	CHENEY ST	NORMAN BERRY DR	WEST WARE AV	OTHER	Asphalt	30	406	68	1,421	28	33	**30**	Poor	52	21	**29**	9.0	9.0	10.0	7.9	6.2	9.1	10.0	10.0	10.0	7.9	Ward A	**3680**	5,687	**37**
3803	2130	30	CHENEY ST	WEST WARE AV	NEELY AV	OTHER	Asphalt	24	432	58	1,210	39	44	**41**	Marginal	34	27	**40**	6.5	9.9	10.0	7.9	5.0	9.0	10.0	10.0	10.0	9.1	Ward A	**3680**	5,687	**37**
1418	2130	40	CHENEY ST	NEELY AV	WEST CLEVELAND AV	OTHER	Asphalt	34	333	63	1,321	34	44	**37**	Poor	35	31	**37**	6.5	10.0	10.0	7.0	4.3	8.8	10.0	10.0	10.0	10.0	Ward A	**3680**	5,687	**37**
3558	2130	50	CHENEY ST	WEST CLEVELAND AV	LINWOOD AV	OTHER	Asphalt	32	421	75	1,572	40	36	**39**	Poor	28	32	**38**	8.3	9.9	10.0	7.7	4.3	9.2	10.0	9.9	10.0	10.0	Ward A	**3680**	5,687	**37**
3561	2130	60	CHENEY ST	LINWOOD AV	THOMPSON AV	OTHER	Asphalt	32	413	73	1,542	40	34	**38**	Poor	35	25	**37**	8.9	9.2	10.0	8.2	5.5	9.3	10.0	9.9	10.0	9.3	Ward A	**3680**	5,687	**37**
1241	2130	70	CHENEY ST	THOMPSON AV	DORSEY AV	OTHER	Asphalt	26	403	58	1,222	46	38	**43**	Marginal	21	30	**43**	7.8	9.9	10.0	8.4	4.6	9.2	10.0	10.0	10.0	10.0	Ward A	**3680**	5,687	**37**
1223	2130	80	CHENEY ST	DORSEY AV	SHORT AV	OTHER	Asphalt	26	428	62	1,298	45	57	**49**	Marginal	23	31	**49**	4.5	10.0	10.0	8.1	4.3	9.0	10.0	10.0	10.0	10.0	Ward A	**3680**	5,687	**37**
3883	2130	90	CHENEY ST	SHORT AV	WASHINGTON RD	OTHER	Asphalt	24	346	46	969	47	46	**47**	Marginal	26	27	**46**	6.2	9.9	10.0	8.6	5.0	9.2	10.0	10.0	10.0	9.2	Ward A	**3680**	5,687	**37**
2774	2140	10	CHERRY BLOSSOM LN	DODSON LEE DR	PINE VALLEY LN	OTHER	Asphalt	30	982	164	3,437	92	76	**87**	Excellent	1	7	**86**	3.7	9.9	9.1	10.0	10.0	10.0	10.0	10.0	10.0	10.0	Ward C	**1560**	4,203	**78**
1922	2140	20	CHERRY BLOSSOM LN	PINE VALLEY LN	ROCKWOOD RD	OTHER	Asphalt	30	176	29	616	95	85	**92**	Excellent	0	5	**91**	2.5	10.0	9.4	10.0	10.0	10.0	10.0	10.0	10.0	10.0	Ward C	**1560**	4,203	**78**
2865	2140	30	CHERRY BLOSSOM LN	ROCKWOOD RD	DOGWOOD DR	OTHER	Asphalt	30	966	161	3,381	84	73	**81**	V Good	11	5	**80**	2.9	10.0	9.4	9.3	10.0	9.2	10.0	10.0	10.0	10.0	Ward C	**1560**	4,203	**78**
2863	2140	40	CHERRY BLOSSOM LN	DOGWOOD DR	GOLDEN DR	OTHER	Asphalt	30	396	66	1,386	79	59	**72**	V Good	12	9	**72**	6.2	10.0	8.8	9.2	10.0	9.1	10.0	10.0	10.0	10.0	Ward C	**1560**	4,203	**78**
2148	2140	50	CHERRY BLOSSOM LN	GOLDEN DR	GOLDEN DR	OTHER	Asphalt	30	1,157	193	4,050	81	71	**78**	V Good	10	9	**77**	3.0	10.0	8.8	9.2	10.0	9.5	10.0	10.0	10.0	10.0	Ward C	**1560**	4,203	**78**
2298	2140	60	CHERRY BLOSSOM LN	GOLDEN DR	WEST END	OTHER	Asphalt	46	126	32	680	85	66	**79**	V Good	11	4	**78**	11.0	10.0	9.5	9.3	10.0	9.1	10.0	10.0	10.0	10.0	Ward C	**1560**	4,203	**78**
2743	2150	10	CHERRY LAUREL LN	CONNALLY DR	CITY LIMIT	OTHER	Asphalt	26	182	26	552	71	49	**64**	Good	8	20	**64**	6.5	10.0	7.6	9.3	10.0	9.7	10.0	9.9	10.0	10.0	Ward A	**1780**	3,265	**70**
3152	2160	10	CHERRY ST	CENTRAL AV	WILLINGHAM DR	OTHER	Asphalt	26	706	102	2,142	34	44	**37**	Poor	41	22	**36**	6.7	9.1	10.0	7.8	6.0	9.2	10.0	10.0	10.0	9.1	Ward B	**1000**	2,803	**37**
3073	2170	10	CHESAPEAKE WY	POTOMAC DR	ARLINGTON RD	OTHER	Asphalt	28	819	127	2,675	99	90	**96**	Excellent	0	1	**96**	4.5	10.0	10.0	10.0	10.0	10.0	10.0	10.0	9.9	10.0	Ward D	**1040**	5,506	**92**
2651	2180	10	CHEVIOT GL	HEADLAND DR	DS@555S HEADLAND DR	OTHER	Asphalt	42	555	128	2,692	91	78	**87**	Excellent	9	0	**86**	2.5	9.4	10.0	10.0	10.0	9.3	10.0	10.0	10.0	10.0	Ward C	**1580**	16,718	**87**
2663	2180	20	CHEVIOT GL	DS@555S HEADLAND DR	CHEVIOT GL	OTHER	Asphalt	26	316	46	959	97	88	**94**	Excellent	0	3	**93**	4.9	10.0	9.6	10.0	10.0	10.0	10.0	10.0	10.0	10.0	Ward C	**1580**	16,718	**87**
1370	2200	10	CHURCH ST	MAIN ST	NORMAN BERRY DR	MINOR ARTERIAL	Asphalt	30	103	17	361	89	100	**92**	Excellent	9	3	**92**	1.2	10.0	9.6	9.1	10.0	10.0	10.0	10.0	10.0	10.0	Ward A	**1600**	3,093	**90**
2199	2200	30	CHURCH ST	NORMAN BERRY DR	MAIN TO CHURCH ACCESS	MINOR ARTERIAL	Asphalt	28	272	42	889	67	63	**65**	Good	20	13	**65**	3.9	10.0	8.3	8.4	10.0	9.1	10.0	10.0	10.0	10.0	Ward A	**2080**	3,942	**73**
3855	2200	40	CHURCH ST	MAIN TO CHURCH ACCESS	WEST FORREST AV	MINOR ARTERIAL	Asphalt	30	310	52	1,085	72	66	**70**	V Good	17	12	**69**	3.5	10.0	8.6	8.6	10.0	9.4	10.0	9.9	10.0	10.0	Ward A	**2080**	3,942	**73**
3740	2210	10	CHURCH ST	WEST FORREST AV	WEST WARE AV	OTHER	Asphalt	32	428	76	1,598	91	77	**86**	Excellent	6	3	**85**	2.6	10.0	9.7	10.0	10.0	10.0	10.0	10.0	9.8	9.2	Ward A	**1600**	3,093	**90**
3804	2210	20	CHURCH ST	WEST WARE AV	NEELY AV	OTHER	Asphalt	24	437	58	1,224	92	79	**88**	Excellent	0	8	**87**	2.4	10.0	9.0	10.0	10.0	10.0	10.0	10.0	10.0	10.0	Ward A	**1600**	3,093	**90**
1416	2210	30	CHURCH ST	NEELY AV	WEST CLEVELAND AV	OTHER	Asphalt	34	381	72	1,511	81	88	**84**	V Good	5	14	**83**	1.9	10.0	8.3	9.7	10.0	9.6	10.0	10.0	10.0	10.0	Ward A	**1600**	3,093	**90**
3560	2210	40	CHURCH ST	WEST CLEVELAND AV	LINWOOD AV	OTHER	Asphalt	32	254	45	948	91	76	**86**	Excellent	9	0	**86**	2.6	9.1	10.0	10.0	10.0	10.0	10.0	10.0	10.0	10.0	Ward A	**1600**	3,093	**90**
1404	2210	50	CHURCH ST	LINWOOD AV	THOMPSON AV	OTHER	Asphalt	30	413	69	1,446	99	90	**96**	Excellent	0	1	**95**	1.9	10.0	10.0	10.0	10.0	10.0	10.0	10.0	9.8	10.0	Ward A	**1600**	3,093	**90**
1238	2210	60	CHURCH ST	THOMPSON AV	DORSEY AV	OTHER	Asphalt	40	399	89	1,862	100	90	**97**	Excellent	0	0	**96**	2.3	10.0	10.0	10.0	10.0	10.0	10.0	10.0	10.0	10.0	Ward A	**1600**	3,093	**90**
3875	2210	70	CHURCH ST	DORSEY AV	WASHINGTON RD	OTHER	Asphalt	34	678	128	2,689	96	87	**93**	Excellent	4	0	**92**	2.4	10.0	10.0	10.0	10.0	9.1	10.0	10.0	10.0	10.0	Ward A	**1600**	3,093	**90**
1200	2220	10	CHURCH ST	WASHINGTON RD	HAMILTON AV	OTHER	Asphalt	20	432	48	1,008	41	52	**45**	Marginal	32	27	**44**	5.2	9.9	10.0	8.2	5.0	9.2	10.0	10.0	10.0	8.8	Ward A	**1620**	3,012	**49**
3891	2220	20	CHURCH ST	HAMILTON AV	WEST TAYLOR AV	OTHER	Asphalt	30	362	60	1,267	41	61	**47**	Marginal	32	28	**46**	4.0	10.0	10.0	8.2	4.9	9.2	10.0	10.0	10.0	8.8	Ward A	**1620**	3,012	**49**
3899	2220	30	CHURCH ST	WEST TAYLOR AV	WILLIAMS AV	OTHER	Asphalt	30	494	82	1,729	47	65	**53**	Fair	25	29	**52**	3.6	9.5	10.0	8.4	4.8	9.1	10.0	10.0	10.0	10.0	Ward A	**1620**	3,012	**49**
1157	2220	40	CHURCH ST	WILLIAMS AV	CENTER AV	OTHER	Asphalt	26	420	61	1,274	45	66	**52**	Fair	23	26	**51**	3.5	10.0	10.0	8.4	5.2	9.1	10.0	10.0	10.0	9.7	Ward A	**1620**	3,012	**49**
1115	2220	50	CHURCH ST	CENTER AV	MORRIS AV	OTHER	Asphalt	26	417	60	1,265	40	50	**44**	Marginal	34	26	**43**	5.6	9.6	10.0	8.1	5.4	9.2	10.0	9.9	10.0	9.2	Ward A	**1620**	3,012	**49**
3960	2220	60	CHURCH ST	MORRIS AV	EAST FARRIS AV	OTHER	Asphalt	40	138	31	644	41	68	**50**	Fair	28	31	**49**	3.4	10.0	10.0	7.7	4.3	9.0	10.0	10.0	10.0	10.0	Ward A	**1620**	3,012	**49**
1097	2220	70	CHURCH ST	EAST FARRIS AV	DUNLAP AV	OTHER	Asphalt	26	279	40	846	42	53	**46**	Marginal	23	27	**45**	5.0	10.0	10.0	8.1	5.1	9.1	10.0	10.0	10.0	10.0	Ward A	**1620**	3,012	**49**
1090	2220	80	CHURCH ST	DUNLAP AV	LOWE ST	OTHER	Asphalt	26	470	68	1,426	47	74	**56**	Fair	23	30	**55**	2.8	10.0	10.0	8.4	4.6	8.5	10.0	9.9	10.0	10.0	Ward A	**1620**	3,012	**49**
1855	2230	10	CLERMONT AV	MAIN ST	NEWNAN ST	OTHER	Asphalt	24	771	103	2,159	49	52	**50**	Marginal	18	33	**49**	5.3	10.0	10.0	9.1	4.1	9.7	10.0	9.9	10.0	9.0	Ward B	**1640**	2,637	**55**
2957	2230	20	CLERMONT AV	NEWNAN ST	DAUPHINE ST	OTHER	Asphalt	26	842	122	2,554	66	60	**64**	Good	24	10	**63**	4.1	9.7	8.8	8.6	10.0	9.9	10.0	9.9	10.0	9.2	Ward B	**1640**	2,637	**55**
3925	2230	30	CLERMONT AV	DAUPHINE ST	HAWTHORNE WY	OTHER	Asphalt	26	929	134	2,818	46	64	**52**	Fair	24	26	**51**	3.8	9.9	10.0	9.2	5.3	9.2	10.0	10.0	10.0	8.5	Ward B	**1640**	2,637	**55**
3793	2230	40	CLERMONT AV	HAWTHORNE WY	CLERMONT CT	OTHER	Asphalt	22	275	34	706	41	48	**43**	Marginal	27	32	**43**	5.9	10.0	10.0	7.6	4.2	9.3	10.0	10.0	10.0	10.0	Ward B	**1660**	4,014	**40**
3791	2240	10	CLERMONT CT	EAST END	CLERMONT AV	OTHER	Asphalt	24	189	25	529	30	28	**29**	Poor	26	28	**29**	10.3	9.9	10.0	7.8	5.0	9.2	10.0	9.9	10.0	10.0	Ward B	**1660**	4,014	**40**
3954	2250	10	CLOVERHURST CR	CLOVERHURST DR	WEST FARRIS AV	OTHER	Asphalt	28	775	121	2,532	74	56	**68**	Good	16	10	**67**	4.7	9.9	8.8	8.9	10.0	9.1	10.0	10.0	10.0	10.0	Ward A	**1680**	775	**67**
1380	2260	10	CLOVERHURST DR	THOMPSON AV	DORSEY AV	OTHER	Asphalt	20	527	59	1,230	61	72	**65**	Good	22	12	**64**	3.0	10.0	8.5	8.6	10.0	9.4	10.0	9.9	10.0	9.4	Ward A	**1700**	2,248	**68**
1226	2260	20	CLOVERHURST DR	DORSEY AV	DORSEY AV	OTHER	Asphalt	26	128	18	388	70	80	**73**	V Good	18	12	**72**	2.4	10.0	8.5	8.4	10.0	9.6	10.0	10.0	10.0	10.0	Ward A	**1700**	2,248	**68**
1221	2260	30	CLOVERHURST DR	DORSEY AV	BREMOND AV	OTHER	Asphalt	30	995	166	3,483	68	76	**71**	V Good	21	11	**70**	2.6	10.0	8.7	8.7	10.0	9.2	10.0	9.9	10.0	9.4	Ward A	**1700**	2,248	**68**
3889	2260	40	CLOVERHURST DR	BREMOND AV	WEST TAYLOR AV	OTHER	Asphalt	30	442	74	1,547	47	53	**49**	Marginal	23	31	**48**	5.1	9.8	10.0	8.9	4.5	9.2	10.0	9.9	10.0	9.3	Ward A	**2740**	3,014	**44**
1168	2270	10	CLOVERHURST DR	WASHINGTON RD	CLOVERHURST CR	OTHER	Asphalt	20	811	90	1,892	39	45	**41**	Marginal	33	25	**40**	6.3	8.6	10.0	8.3	5.6	9.3	10.0	9.9	10.0	10.0	Ward A	**1720**	2,395	**42**
3955	2270	20	CLOVERHURST DR	CLOVERHURST CR	WEST FARRIS AV	OTHER	Asphalt	24	484	65	1,355	37	42	**38**	Poor	41	23	**37**	7.0	7.9	10.0	8.5	5.9	9.4	10.0	9.9	10.0	9.7	Ward A	**1720**	2,395	**42**
3963	2270	30	CLOVERHURST DR	WEST FARRIS AV	DELOWE DR	OTHER	Asphalt	24	1,100	147	3,080	46	46	**46**	Marginal	28	23	**46**	6.2	8.6	10.0	8.8	5.8	9.3	10.0	10.0	10.0	10.0	Ward A	**1720**	2,395	**42**
3534	2280	10	COLLINS DR	CONNALLY DR	MANOR AV	OTHER	Asphalt	24	919	123	2,573	39	43	**40**	Marginal	33	28	**40**	6.7	9.2	10.0	7.8	4.9	9.1	10.0	10.0	10.0	10.0	Ward A	**2220**	7,052	**42**
2027	2290	10	COMMERCE DR	NW END	SCOTT CR	OTHER	Asphalt	30	37	6	130	43	45	**43**	Marginal	28	30	**43**	6.4	10.0	10.0	7.7	4.6	9.1	10.0	10.0	10.0	10.0	Ward D	**1740**	2,384	**44**
2635	2290	20	COMMERCE DR	SCOTT CR	STACI LN	OTHER	Asphalt	30	318	53	1,113	47	46	**46**	Marginal	25	29	**46**	6.2	9.9	10.0	8.8	4.8	9.2	9.0	10.0	10.0	9.8	Ward D	**1740**	2,384	**44**
2640	2290	30	COMMERCE DR	STACI LN	LAVISTA RD	OTHER	Asphalt	30	588	98	2,058	47	56	**50**	Fair	26	27	**49**	4.6	9.9	10.0	8.7	5.1	9.3	8.7	9.9	10.0	10.0	Ward D	**1740**	2,384	**44**
3386	2290	40	COMMERCE DR	LAVISTA RD	SIESTA DR	OTHER	Asphalt	28	779	121	2,545	44	57	**49**	Marginal	28	26	**48**	4.5	9.9	10.0	8.8	5.2	9.4	10.0	10.0	10.0	8.5	Ward D	**1740**	2,384	**44**
3993	2290	50	COMMERCE DR	SIESTA DR	WASHINGTON RD	OTHER	Asphalt	32	662	118	2,471	31	41	**35**	Poor	42	17	**34**	7.2	8.3	10.0	8.8	6.9	9.6	10.0	10.0	10.0	8.4	Ward D	**1740**	2,384	**44**
2738	2300	10	CONNALLY CT	CONNALLY DR	SOUTH END	OTHER	Asphalt	22	445	54	1,142	41	49	**44**	Marginal	28	20	**43**	5.8	8.8	10.0	8.8	6.4	9.4	10.0	9.9	10.0	9.7	Ward A	**1900**	7,133	**43**
1271	2320	10	CONNALLY DR	MAIN ST	CHENEY ST	MAJOR COLLECTOR	Asphalt	35	499	97	2,038	63	66	**64**	Good	22	15	**63**	3.5	10.0	8.1	8.2	10.0	9.0	10.0	10.0	10.0	10.0	Ward A	**1760**	7,602	**67**
1473	2320	20	CONNALLY DR	CHENEY ST	NORMAN BERRY DR (ON RAMP)	MAJOR COLLECTOR	Asphalt	35	116	23	474	66	77	**70**	Good	21	12	**69**	2.6	10.0	8.5	8.4	10.0	8.8	10.0	10.0	10.0	10.0	Ward A	**1760**	7,602	**67**

GISID	Street Number	Block Number	On Street	From Street	To Street	FunCL	Pavetype	Pavement Width (ft)	Pavement Length (ft)	Add Area (yd2)	Pavement Area (yd2)	Condition Summary: Surface Distress Index (SDI)	Roughness Index (RI)	Pavement Cndtn Index (PCI)	Condition Rating	Load Assoc Distress Deducts (LADD)	Non-Load Distress Deducts (NLAD)	Current Segment PCI (CPCI)	Condition Details: Segment IRI (mm/m)	Rutting (ACP Only)	L&T Cracking / Linear Crk	Alligator Cracking Divided Slab / Blow Up	Map Crk / Crnr Brk / D Crk	Edge Cracking Joint Spall / Joint Sealant	Distortions / Faulting	Bleeding / Polished Agg	Raveling / Scaling / CAL	Patches / Potholes	Ward	Project Summary: Project ID	Project Length (ft)	Project Current PCI
3481	2320	30	CONNALLY DR	NORMAN BERRY DR (ON RAMP)	LESTER ST	MAJOR COLLECTOR	Asphalt	26	851	123	2,581	66	61	**64**	Good	23	11	**64**	4.1	9.7	8.7	8.4	10.0	9.1	10.0	10.0	10.0	10.0	Ward B	**1760**	7,602	**67**
3472	2320	40	CONNALLY DR	LESTER ST	MAPLE ST	MAJOR COLLECTOR	Asphalt	26	416	60	1,262	62	58	**61**	Good	28	10	**60**	4.4	9.1	8.7	8.6	10.0	9.2	10.0	10.0	10.0	9.8	Ward B	**1760**	7,602	**67**
3471	2320	50	CONNALLY DR	MAPLE ST	GROVE AV	MAJOR COLLECTOR	Asphalt	26	709	102	2,151	68	79	**72**	V Good	21	11	**71**	2.4	9.7	8.6	8.6	10.0	9.2	10.0	10.0	10.0	10.0	Ward B	**1760**	7,602	**67**
3462	2320	60	CONNALLY DR	GROVE AV	SEMMES ST	MAJOR COLLECTOR	Asphalt	28	443	69	1,447	70	68	**70**	Good	17	13	**69**	3.3	10.0	8.4	8.4	10.0	9.8	10.0	10.0	10.0	10.0	Ward A	**1760**	7,602	**67**
3459	2330	10	CONNALLY DR	SEMMES ST	LUMPKIN ST	MAJOR COLLECTOR	Asphalt	30	682	114	2,387	61	67	**63**	Good	27	11	**63**	3.4	9.6	8.7	8.4	10.0	9.0	10.0	9.9	10.0	9.6	Ward A	**1760**	7,602	**67**
3448	2330	20	CONNALLY DR	LUMPKIN ST	FERNWOOD DR	MAJOR COLLECTOR	Asphalt	28	498	77	1,627	63	76	**68**	Good	26	11	**67**	2.6	10.0	8.6	8.2	10.0	8.9	10.0	10.0	10.0	9.7	Ward A	**1760**	7,602	**67**
3444	2330	30	CONNALLY DR	FERNWOOD DR	HICKORY ST	MAJOR COLLECTOR	Asphalt	28	169	26	552	63	71	**66**	Good	25	12	**65**	3.1	10.0	8.5	7.9	10.0	9.0	10.0	10.0	10.0	10.0	Ward A	**1760**	7,602	**67**
3442	2330	40	CONNALLY DR	HICKORY ST	WESTOVER DR	MAJOR COLLECTOR	Asphalt	28	72	11	235	61	83	**69**	Good	25	14	**68**	2.2	10.0	8.3	8.1	10.0	8.7	10.0	10.0	10.0	10.0	Ward A	**1760**	7,602	**67**
3441	2330	50	CONNALLY DR	WESTOVER DR	PINEHURST DR	MAJOR COLLECTOR	Asphalt	28	529	82	1,728	69	83	**74**	V Good	23	8	**73**	2.2	9.6	9.0	8.6	10.0	9.0	10.0	10.0	10.0	10.0	Ward A	**1760**	7,602	**67**
1128	2330	60	CONNALLY DR	PINEHURST DR	PENROSE DR	MAJOR COLLECTOR	Asphalt	26	378	55	1,147	77	91	**82**	V Good	19	4	**81**	1.7	10.0	9.5	8.5	10.0	9.2	10.0	10.0	10.0	10.0	Ward A	**1840**	6,325	**87**
1511	2330	70	CONNALLY DR	PENROSE DR	MULBERRY ST	MAJOR COLLECTOR	Asphalt	28	499	78	1,630	96	87	**93**	Excellent	0	4	**92**	2.0	10.0	9.5	10.0	10.0	10.0	10.0	10.0	10.0	10.0	Ward A	**1840**	6,325	**87**
3438	2330	80	CONNALLY DR	MULBERRY ST	DELOWE DR	MAJOR COLLECTOR	Asphalt	24	525	70	1,470	86	78	**83**	V Good	10	4	**83**	2.5	10.0	9.5	9.3	10.0	9.3	10.0	10.0	10.0	10.0	Ward A	**1840**	6,325	**87**
2736	2340	10	CONNALLY DR	DELOWE DR	KENNEY CT	OTHER	Asphalt	32	1,091	194	4,073	64	77	**68**	Good	21	6	**67**	2.6	9.9	9.3	9.2	10.0	9.4	9.8	10.0	10.0	8.9	Ward A	**1760**	7,602	**67**
2630	2340	20	CONNALLY DR	KENNEY CT	PLANTATION DR	OTHER	Asphalt	30	703	117	2,461	86	100	**91**	Excellent	11	3	**90**	1.3	10.0	9.7	9.2	10.0	9.3	10.0	10.0	10.0	10.0	Ward A	**1840**	6,325	**87**
2030	2340	30	CONNALLY DR	PLANTATION DR	COLLINS DR	OTHER	Asphalt	32	606	108	2,262	77	92	**82**	V Good	14	9	**81**	1.7	10.0	8.9	8.6	10.0	10.0	10.0	10.0	10.0	10.0	Ward A	**1840**	6,325	**87**
3535	2340	40	CONNALLY DR	COLLINS DR	HEADLAND TE	OTHER	Asphalt	30	619	103	2,167	75	90	**80**	V Good	15	10	**80**	1.7	10.0	8.8	8.6	10.0	9.7	10.0	10.0	10.0	10.0	Ward A	**1840**	6,325	**87**
2750	2340	50	CONNALLY DR	HEADLAND TE	JUDSON AV	OTHER	Asphalt	30	558	93	1,953	83	74	**80**	V Good	11	7	**79**	2.8	10.0	9.2	9.3	10.0	9.2	10.0	10.0	10.0	10.0	Ward A	**1840**	6,325	**87**
1978	2340	60	CONNALLY DR	JUDSON AV	IVYDALE ST	OTHER	Asphalt	30	113	19	396	74	90	**79**	V Good	18	9	**79**	1.8	10.0	8.9	8.7	10.0	9.1	10.0	10.0	10.0	10.0	Ward A	**1840**	6,325	**87**
2749	2340	70	CONNALLY DR	IVYDALE ST	CASTLEWOOD ST	OTHER	Asphalt	30	495	83	1,733	64	82	**70**	V Good	25	11	**69**	2.2	10.0	8.6	8.8	10.0	9.7	10.0	10.0	10.0	8.5	Ward A	**1780**	3,265	**70**
2747	2340	80	CONNALLY DR	CASTLEWOOD ST	BRYANT DR	OTHER	Asphalt	30	584	97	2,044	81	86	**83**	V Good	12	7	**82**	2.0	10.0	9.2	9.4	10.0	9.8	10.0	10.0	10.0	9.4	Ward A	**1780**	3,265	**70**
2744	2340	90	CONNALLY DR	BRYANT DR	DODSON DR	OTHER	Asphalt	30	652	109	2,282	66	66	**66**	Good	27	7	**66**	3.5	9.9	9.2	9.2	10.0	9.2	10.0	9.9	10.0	8.2	Ward A	**1780**	3,265	**70**
2741	2350	10	CONNALLY DR	DODSON DR	CONNALLY CT	OTHER	Asphalt	28	683	106	2,231	69	68	**69**	Good	20	11	**68**	3.3	10.0	8.7	8.4	10.0	9.1	10.0	9.9	10.0	10.0	Ward A	**1780**	3,265	**70**
2739	2350	20	CONNALLY DR	CONNALLY CT	CHERRY LAUREL LN	OTHER	Asphalt	28	127	20	415	86	67	**80**	V Good	9	5	**79**	3.6	10.0	9.4	9.1	10.0	9.9	10.0	10.0	10.0	10.0	Ward A	**1780**	3,265	**70**
2742	2350	30	CONNALLY DR	CHERRY LAUREL LN	CITY LIMIT	OTHER	Asphalt	28	117	18	382	72	65	**70**	Good	18	10	**69**	3.6	10.0	8.8	8.4	10.0	9.7	10.0	9.9	10.0	10.0	Ward A	**1780**	3,265	**70**
1092	2360	10	CONNALLY ST	DUNLAP AV	WEST VESTA AV	OTHER	Asphalt	26	468	68	1,430	90	70	**83**	V Good	10	1	**83**	5.5	9.0	10.0	10.0	10.0	10.0	10.0	10.0	9.9	10.0	Ward A	**1800**	907	**71**
1305	2370	10	CONSTANCE ST	GLENDALE DR	BROOKDALE DR	OTHER	Asphalt	26	605	87	1,835	41	65	**49**	Marginal	34	24	**48**	3.7	9.9	10.0	8.3	5.6	9.2	10.0	9.9	10.0	8.4	Ward B	**1820**	6,576	**44**
3007	2370	20	CONSTANCE ST	BROOKDALE DR	BROOKDALE DR	OTHER	Asphalt	26	133	19	403	47	72	**55**	Fair	20	33	**54**	3.0	9.8	10.0	8.6	4.0	9.1	10.0	10.0	10.0	10.0	Ward B	**1820**	6,576	**44**
3015	2370	30	CONSTANCE ST	BROOKDALE DR	JEFFERSON AV	OTHER	Asphalt	26	508	73	1,541	47	61	**52**	Fair	20	32	**51**	4.1	10.0	10.0	8.4	4.1	9.0	10.0	10.0	10.0	10.0	Ward B	**1820**	6,576	**44**
3371	2380	10	CROSSING WY	PARKVIEW SQ	WEST ALY	OTHER	Asphalt	20	121	13	282	66	41	**58**	Fair	22	12	**57**	7.2	10.0	8.5	8.2	10.0	9.1	10.0	10.0	10.0	10.0	Ward D	**2440**	4,578	**48**
1545	2380	20	CROSSING WY	WEST ALY	PARKWAY CIR	OTHER	Asphalt	20	129	14	301	70	46	**62**	Good	19	11	**61**	15.6	10.0	8.6	8.5	10.0	9.0	10.0	10.0	10.0	10.0	Ward D	**3780**	7,715	**64**
2127	2390	10	CUMBERLAND RD	REDWINE RD	POMONA WY	OTHER	Asphalt	30	864	144	3,024	35	48	**39**	Poor	39	26	**38**	5.9	9.5	10.0	7.6	5.4	9.2	10.0	9.9	10.0	9.2	Ward D	**1020**	3,924	**44**
3541	2400	10	DABNEY TE	DORSEY AV	RIGGS DR	OTHER	Asphalt	24	730	97	2,044	42	51	**45**	Marginal	32	26	**44**	5.4	8.8	10.0	8.3	5.2	9.3	10.0	10.0	10.0	10.0	Ward C	**2000**	4,653	**42**
2940	2410	10	DAUPHINE ST	HAWTHORNE WY	CLERMONT AV	OTHER	Asphalt	24	349	47	977	45	36	**42**	Marginal	30	25	**42**	8.2	8.8	10.0	8.7	5.5	9.3	10.0	10.0	9.7	Ward B	**1660**	4,014	**40**
1863	2410	20	DAUPHINE ST	CLERMONT AV	ELIZABETH LN	OTHER	Asphalt	22	339	41	870	47	31	**42**	Marginal	22	31	**41**	9.6	10.0	10.0	8.4	4.4	9.1	10.0	10.0	10.0	9.7	Ward B	**1660**	4,014	**40**
1858	2420	10	DAUPHINE ST	ELIZABETH LN	SAINT MICHAEL AV	OTHER	Asphalt	24	340	45	952	47	46	**47**	Marginal	21	32	**46**	6.1	10.0	10.0	8.3	4.3	9.1	10.0	9.9	10.0	10.0	Ward B	**1660**	4,014	**40**
2964	2420	20	DAUPHINE ST	SAINT MICHAEL AV	SAINT FRANCIS AV	OTHER	Asphalt	22	439	54	1,127	40	47	**43**	Marginal	33	27	**41**	6.0	9.8	10.0	8.0	5.1	9.2	10.0	10.0	10.0	9.0	Ward B	**1660**	4,014	**40**
3845	2420	30	DAUPHINE ST	SAINT FRANCIS AV	SAINT JOSEPH AV	OTHER	Asphalt	26	1,109	160	3,364	34	43	**37**	Poor	43	21	**36**	6.8	9.4	10.0	8.6	6.3	9.3	9.8	9.9	10.0	7.7	Ward B	**1660**	4,014	**40**
2982	2420	50	DAUPHINE ST	SAINT JOSEPH AV	SW END	OTHER	Asphalt	48	119	32	673	45	35	**42**	Marginal	29	26	**41**	8.5	9.9	10.0	8.6	5.4	9.1	10.0	9.9	10.0	8.7	Ward B	**3020**	2,879	**39**
1489	2430	10	DAVIS AV	MAIN ST	LAWRENCE AV	OTHER	Asphalt	22	700	86	1,797	47	52	**48**	Marginal	24	30	**48**	5.3	9.4	10.0	8.4	4.7	9.4	10.0	9.9	10.0	10.0	Ward B	**3000**	5,777	**51**
2862	2440	10	DEJARNETTE DR	NORTH END	MEADOW LARK DR	OTHER	Asphalt	37	266	54	1,141	95	85	**92**	Excellent	5	0	**91**	8.2	9.9	10.0	10.0	10.0	9.1	10.0	10.0	10.0	10.0	Ward C	**3340**	5,995	**89**
1990	2460	10	DELOWE DR	NORTH END	WOODBERRY AV	MAJOR COLLECTOR	Asphalt	35	351	68	1,433	99	90	**96**	Excellent	1	0	**95**	3.7	9.9	10.0	10.0	10.0	10.0	10.0	10.0	10.0	10.0	Ward A	**1840**	6,325	**87**
2625	2460	20	DELOWE DR	WOODBERRY AV	CONNALLY DR	MAJOR COLLECTOR	Asphalt	32	995	177	3,715	93	81	**89**	Excellent	7	0	**89**	2.8	9.9	10.0	10.0	10.0	8.7	10.0	10.0	10.0	10.0	Ward A	**1840**	6,325	**87**
3435	2470	10	DELOWE DR	CONNALLY DR	ELINWOOD DR	MAJOR COLLECTOR	Asphalt	30	978	163	3,423	97	88	**94**	Excellent	3	0	**94**	2.8	9.9	10.0	10.0	10.0	9.6	10.0	10.0	10.0	10.0	Ward A	**1840**	6,325	**87**
3463	2470	20	DELOWE DR	ELINWOOD DR	HEADLAND DR	MAJOR COLLECTOR	Asphalt	32	1,098	195	4,099	36	59	**44**	Marginal	38	22	**43**	4.3	9.2	10.0	8.3	6.0	9.4	9.7	10.0	10.0	9.1	Ward A	**1860**	8,775	**51**
3465	2480	10	DELOWE DR	HEADLAND DR	LEITH AV	MAJOR COLLECTOR	Asphalt	32	1,153	205	4,305	47	65	**53**	Fair	26	27	**52**	3.6	9.6	10.0	8.9	5.0	9.2	10.0	10.0	10.0	9.0	Ward C	**1860**	8,775	**51**
3477	2480	20	DELOWE DR	LEITH AV	NEELY AV	MAJOR COLLECTOR	Asphalt	30	968	161	3,388	48	78	**58**	Fair	18	34	**57**	2.5	9.9	10.0	8.7	3.7	9.1	10.0	10.0	10.0	10.0	Ward C	**1860**	8,775	**51**
3453	2480	30	DELOWE DR	NEELY AV	MONTROSE DR	MAJOR COLLECTOR	Asphalt	30	664	111	2,324	47	71	**55**	Fair	24	28	**54**	3.0	9.8	10.0	8.9	4.9	9.2	10.0	9.9	10.0	9.0	Ward C	**1860**	8,775	**51**
3552	2480	40	DELOWE DR	MONTROSE DR	LUTHER DR	MAJOR COLLECTOR	Asphalt	30	451	75	1,579	62	66	**64**	Good	26	12	**63**	3.5	9.9	8.5	8.2	10.0	9.0	10.0	10.0	10.0	9.7	Ward C	**1860**	8,775	**51**
3579	2480	50	DELOWE DR	LUTHER DR	DORSEY AV	MAJOR COLLECTOR	Asphalt	30	1,056	176	3,696	47	74	**56**	Fair	26	28	**55**	2.8	8.6	10.0	9.1	5.1	9.2	10.0	9.9	10.0	10.0	Ward A	**1860**	8,775	**51**
3189	2480	60	DELOWE DR	DORSEY AV	DORSEY AV	MAJOR COLLECTOR	Asphalt	30	79	13	277	69	69	**69**	Good	20	11	**68**	3.3	10.0	8.6	8.4	10.0	9.2	10.0	10.0	10.0	10.0	Ward A	**1700**	2,248	**68**
3193	2480	70	DELOWE DR	DORSEY AV	BREMOND AV	MAJOR COLLECTOR	Asphalt	30	979	163	3,427	47	75	**56**	Fair	18	35	**55**	2.7	9.6	10.0	9.1	3.8	9.0	10.0	9.9	10.0	9.9	Ward C	**1860**	8,775	**51**
3888	2480	80	DELOWE DR	BREMOND AV	BEN HILL RD	MAJOR COLLECTOR	Asphalt	34	445	84	1,765	47	59	**51**	Fair	20	33	**50**	4.2	9.3	10.0	9.2	4.2	9.1	10.0	9.9	10.0	9.9	Ward C	**1860**	8,775	**51**
3893	2490	10	DELOWE DR	BEN HILL RD	WASHINGTON RD	MAJOR COLLECTOR	Asphalt	26	481	69	1,459	46	48	**47**	Marginal	15	25	**46**	5.9	9.4	10.0	9.4	5.4	9.4	10.0	10.0	10.0	10.0	Ward A	**1860**	8,775	**51**
1160	2500	10	DELOWE DR	WASHINGTON RD	WEST FARRIS AV	OTHER	Asphalt	26	952	138	2,888	40	52	**44**	Marginal	31	28	**43**	5.3	9.7	10.0	7.9	4.9	9.2	10.0	10.0	10.0	9.6	Ward A	**1860**	8,775	**51**
1101	2500	20	DELOWE DR	WEST FARRIS AV	SOUTH END	OTHER	Asphalt	26	528	76	1,602	34	50	**39**	Poor	45	21	**38**	5.6	7.6	10.0	8.7	6.3	9.4	10.0	10.0	10.0	9.2	Ward A	**1860**	8,775	**51**
3646	2520	10	ELOWE STANTON ACCESS I	STANTON RD	DS@366W STANTON RD	OTHER	Asphalt	45	366	92	1,922	47	77	**57**	Fair	18	35	**56**	2.6	9.6	10.0	9.0	3.7	9.1	10.0	10.0	10.0	10.0	Ward A	**4540**	2,931	**52**
2448	2530	10	DESERT DR	WASHINGTON RD	REGENCY PARK APT ACCESS	OTHER	Asphalt	24	530	71	1,484	77	58	**71**	V Good	15	7	**70**	5.4	10.0	9.1	8.9	10.0	9.1	10.0	10.0	10.0	10.0	Ward D	**1880**	3,102	**72**
3202	2530	20	DESERT DR	REGENCY PARK APT ACCESS	REGENCY PARK APT ACCESS	OTHER	Asphalt	24	205	27	574	87	81	**85**	Excellent	9	4	**84**	2.3	9.9	9.5	9.2	10.0	9.9	10.0	10.0	10.0	10.0	Ward D	**1880**	3,102	**72**
1149	2530	30	DESERT DR	REGENCY PARK APT ACCESS	REGENCY PARK APT ACCESS	OTHER	Asphalt	24	141	19	395	79	77	**78**	V Good	14	7	**78**	2.6	9.8	9.2	9.3	10.0	8.9	10.0	10.0	10.0	10.0	Ward D	**1880**	3,102	**72**
1150	2530	40	DESERT DR	REGENCY PARK APT ACCESS	REGENCY PARK APT ACCESS	OTHER	Asphalt	24	207	28	580	94	86	**91**	Excellent	0	6	**91**	2.0	10.0	9.3	10.0	10.0	10.0	10.0	10.0	10.0	10.0	Ward D	**1880**	3,102	**72**
3367	2530	50	DESERT DR	REGENCY PARK APT ACCESS	REGENCY PARK APT ACCESS	OTHER	Asphalt	26	155	22	470	96	87	**93**	Excellent	0	4	**92**	3.2	10.0	9.5	10.0	10.0	10.0	10.0	10.0	10.0	10.0	Ward D	**1880**	3,102	**72**
3360	2530	60	DESERT DR	REGENCY PARK APT ACCESS	REGENCY PARK APT ACCESS	OTHER	Asphalt	24	250	33	700	81	82	**81**	V Good	12	7	**81**	2.2	10.0	9.1	9.3	10.0	8.8	10.0	10.0	10.0	10.0	Ward D	**1880**	3,102	**72**
3356	2530	70	DESERT DR	REGENCY PARK APT ACCESS	DESERT CR	OTHER	Asphalt	24	223	30	624	85	66	**78**	V Good	12	3	**78**	6.6	10.0	9.6	9.2	10.0	9.0	10.0	10.0	10.0	10.0	Ward D	**1880**	3,102	**72**

											Condition Summary							Condition Details												Project Summary		
GISID	Street Number	Block Number	On Street	From Street	To Street	FunCL	Pavetype	Pavement Width (ft)	Pavement Length (ft)	Add Area (yd2)	Pavement Area (yd2)	Surface Distress Index (SDI)	Roughness Index (RI)	Pavement Cndtn Index (PCI)	Condition Rating	Load Assoc Distress Deducts (LADD)	Non-Load Distress Deducts (NLAD)	Current Segment PCI (CPCI)	Segment IRI (mm/m)	Rutting (ACP Only)	L&T Cracking / Linear Crk	Alligator Cracking Divided Slab / Blow Up	Map Crk / Crnr Brk / D Crk	Edge Cracking Joint Spall / Joint Sealant	Distortions / Faulting	Bleeding / Polished Agg	Raveling / Scaling / CAL	Patches / Potholes	Ward	Project ID	Project Length (ft)	Project Current PCI
2498	2530	80	DESERT DR	DESERT CR	KENELWORTH DR	OTHER	Asphalt	24	197	26	552	73	66	**71**	V Good	20	7	**70**	3.5	10.0	9.1	8.5	10.0	8.9	10.0	10.0	10.0	10.0	Ward D	**1880**	3,102	**72**
2432	2530	90	DESERT DR	KENELWORTH DR	FRONTAGE RD	OTHER	Asphalt	26	308	44	934	74	59	**69**	Good	18	8	**68**	4.3	10.0	9.0	8.7	10.0	8.9	10.0	10.0	10.0	10.0	Ward D	**1880**	3,102	**72**
3067	2530	100	DESERT DR	FRONTAGE RD	CAMP CREEK PW	OTHER	Asphalt	45	88	22	462	69	53	**64**	Good	20	12	**63**	5.1	10.0	8.5	8.1	10.0	9.8	10.0	10.0	10.0	10.0	Ward D	**1880**	3,102	**72**
1751	2550	10	DESHLER ST SW	CITY LIMIT	DS@40S CITY LIMIT	OTHER	Asphalt	48	40	11	224	40	68	**49**	Marginal	32	28	**48**	3.3	9.0	10.0	8.2	4.9	9.1	10.0	10.0	10.0	10.0	Ward B	**3320**	2,799	**41**
1884	2550	20	DESHLER ST SW	DS@40S CITY LIMIT	ARTHUR LANGFORD PW	OTHER	Asphalt	45	94	24	494	47	37	**44**	Marginal	27	27	**43**	8.1	9.2	10.0	8.6	5.2	9.0	10.0	10.0	10.0	10.0	Ward B	**3320**	2,799	**41**
3573	2570	10	DEWEY AV	EAST END	DODSON DR	OTHER	Asphalt	26	749	108	2,272	31	45	**36**	Poor	48	20	**35**	6.4	8.0	10.0	8.4	6.4	9.4	9.3	10.0	10.0	9.2	Ward A	**1900**	7,133	**43**
2795	2580	10	DOBBS WY	BEN HILL RD	BROOKFIELD APTS	OTHER	Asphalt	24	697	93	1,952	36	44	**38**	Poor	37	24	**37**	6.6	8.9	10.0	7.8	5.7	9.4	10.0	10.0	10.0	9.8	Ward A	**1280**	5,094	**44**
2620	2600	30	DODSON DR	ARTHUR LANGFORD PW	DEWEY AV	MAJOR COLLECTOR	Asphalt	24	793	106	2,220	99	90	**96**	Excellent	1	0	**95**	4.2	9.9	10.0	10.0	10.0	10.0	10.0	10.0	10.0	10.0	Ward A	**1920**	7,374	**94**
3572	2600	40	DODSON DR	DEWEY AV	CONNALLY DR	MAJOR COLLECTOR	Asphalt	24	412	55	1,154	99	90	**96**	Excellent	0	1	**95**	4.5	10.0	10.0	10.0	10.0	10.0	10.0	10.0	9.9	10.0	Ward A	**1920**	7,374	**94**
2740	2600	50	DODSON DR	CONNALLY DR	ROMAIN WY	MAJOR COLLECTOR	Asphalt	32	345	61	1,288	99	90	**96**	Excellent	0	1	**95**	2.4	10.0	10.0	10.0	10.0	10.0	10.0	10.0	9.9	10.0	Ward A	**1920**	7,374	**94**
3827	2600	60	DODSON DR	ROMAIN WY	JUDSON AV	MAJOR COLLECTOR	Asphalt	34	339	64	1,345	96	94	**95**	Excellent	4	0	**94**	1.6	10.0	10.0	10.0	10.0	9.1	10.0	10.0	10.0	10.0	Ward A	**1920**	7,374	**94**
3389	2600	80	DODSON DR	HAYDEN DR	HEADLAND DR	MAJOR COLLECTOR	Asphalt	30	482	80	1,687	99	90	**96**	Excellent	1	0	**95**	3.3	9.9	10.0	10.0	10.0	10.0	10.0	10.0	10.0	10.0	Ward A	**1920**	7,374	**94**
3626	2610	10	DODSON DR	HEADLAND DR	WOOD HILL LN	MAJOR COLLECTOR	Asphalt	32	1,574	280	5,876	97	89	**94**	Excellent	1	0	**94**	2.4	9.9	10.0	10.0	10.0	10.0	10.0	10.0	10.0	10.0	Ward C	**1920**	7,374	**94**
2673	2610	20	DODSON DR	WOOD HILL LN	BEN HILL RD	MAJOR COLLECTOR	Asphalt	24	1,149	153	3,217	95	84	**91**	Excellent	5	0	**91**	2.1	9.9	10.0	10.0	10.0	9.1	10.0	10.0	10.0	10.0	Ward C	**1920**	7,374	**94**
2698	2620	10	DODSON DR	BEN HILL RD	ARROWOOD DR	MAJOR COLLECTOR	Asphalt	24	929	124	2,601	99	90	**96**	Excellent	1	0	**95**	2.5	9.9	10.0	10.0	10.0	10.0	10.0	10.0	10.0	10.0	Ward C	**1920**	7,374	**94**
1983	2620	20	DODSON DR	ARROWOOD DR	WALESKA WY	MAJOR COLLECTOR	Asphalt	24	400	53	1,120	99	90	**96**	Excellent	0	1	**95**	2.7	10.0	10.0	10.0	10.0	10.0	10.0	10.0	9.8	10.0	Ward C	**1920**	7,374	**94**
3580	2620	30	DODSON DR	WALESKA WY	VANCE DR	MAJOR COLLECTOR	Asphalt	24	93	12	260	98	89	**95**	Excellent	0	2	**95**	2.8	10.0	10.0	10.0	10.0	10.0	10.0	10.0	9.8	10.0	Ward C	**1920**	7,374	**94**
3582	2620	40	DODSON DR	VANCE DR	HOGAN RD	MAJOR COLLECTOR	Asphalt	24	858	114	2,402	96	87	**93**	Excellent	4	0	**92**	2.6	10.0	10.0	10.0	10.0	9.1	10.0	10.0	10.0	10.0	Ward C	**1920**	7,374	**94**
2769	2630	10	DODSON DR	HOGAN RD	DODSON LEE DR	MAJOR COLLECTOR	Asphalt	24	920	123	2,576	95	84	**91**	Excellent	5	0	**91**	2.4	9.9	10.0	10.0	10.0	9.1	10.0	10.0	10.0	10.0	Ward C	**1940**	8,944	**91**
3842	2630	20	DODSON DR	DODSON LEE DR	VALLEY VIEW DR	MAJOR COLLECTOR	Asphalt	24	304	41	851	96	86	**92**	Excellent	4	0	**92**	2.3	10.0	10.0	10.0	10.0	9.1	10.0	10.0	10.0	10.0	Ward C	**1940**	8,944	**91**
1925	2630	30	DODSON DR	VALLEY VIEW DR	ROLLING BROOK TL	MAJOR COLLECTOR	Asphalt	35	241	47	984	97	88	**94**	Excellent	2	1	**94**	3.2	9.8	10.0	10.0	10.0	10.0	10.0	10.0	9.9	10.0	Ward C	**1940**	8,944	**91**
2864	2630	40	DODSON DR	ROLLING BROOK TL	JERSEY RD	MAJOR COLLECTOR	Asphalt	24	819	109	2,293	95	84	**91**	Excellent	5	0	**91**	2.9	9.9	10.0	10.0	10.0	9.1	10.0	10.0	10.0	10.0	Ward C	**1940**	8,944	**91**
2813	2630	50	DODSON DR	JERSEY RD	BRIARWOOD BL	MAJOR COLLECTOR	Asphalt	28	540	84	1,764	99	90	**96**	Excellent	0	1	**95**	2.4	10.0	10.0	10.0	10.0	10.0	10.0	10.0	9.9	10.0	Ward C	**1940**	8,944	**91**
2828	2630	60	DODSON DR	BRIARWOOD BL	DS@420E BRIARWOOD BL	MAJOR COLLECTOR	Asphalt	35	420	82	1,715	99	90	**96**	Excellent	0	1	**95**	2.8	10.0	10.0	10.0	10.0	10.0	10.0	10.0	9.9	10.0	Ward C	**1940**	8,944	**91**
2839	2640	10	DODSON DR	DS@420E BRIARWOOD BL	DODSON DR	MAJOR COLLECTOR	Asphalt	28	133	21	434	96	87	**93**	Excellent	4	0	**92**	5.9	10.0	10.0	10.0	10.0	9.1	10.0	10.0	10.0	10.0	Ward C	**1940**	8,944	**91**
2840	2640	20	DODSON DR	DS@420E BRIARWOOD BL	DODSON DRIVE CONN	MAJOR COLLECTOR	Asphalt	35	63	12	257	96	87	**93**	Excellent	4	0	**92**	3.2	10.0	10.0	10.0	10.0	9.1	10.0	10.0	10.0	10.0	Ward C	**1940**	8,944	**91**
2846	2660	10	DODSON DR	DS@120S DODSON DRIVE CONN	STONE RD	MAJOR COLLECTOR	Asphalt	24	1,267	169	3,548	99	90	**96**	Excellent	0	1	**95**	3.3	10.0	10.0	10.0	10.0	10.0	10.0	10.0	9.9	10.0	Ward C	**1940**	8,944	**91**
2842	2670	10	DODSON DRIVE CONN	DS@483E BRIARWOOD BL	DODSON DRIVE CONN	MAJOR COLLECTOR	Asphalt	35	111	22	453	74	78	**76**	V Good	10	16	**75**	2.5	10.0	8.0	9.2	10.0	9.6	10.0	10.0	10.0	10.0	Ward C	**1940**	8,944	**91**
2171	2670	20	DODSON DRIVE CONN	DODSON DRIVE CONN	EARL GODFREY LN	MAJOR COLLECTOR	Asphalt	35	120	23	490	75	92	**81**	V Good	8	17	**80**	1.7	10.0	7.9	9.7	10.0	8.9	10.0	10.0	10.0	10.0	Ward C	**1940**	8,944	**91**
2845	2670	30	DODSON DRIVE CONN	EARL GODFREY LN	EARL GODFREY LN	MAJOR COLLECTOR	Asphalt	35	330	64	1,348	94	84	**91**	Excellent	6	0	**90**	2.1	10.0	10.0	10.0	10.0	8.7	10.0	10.0	10.0	10.0	Ward C	**1940**	8,944	**91**
2852	2670	40	DODSON DRIVE CONN	EARL GODFREY LN	STONE RD	MAJOR COLLECTOR	Asphalt	35	1,086	211	4,435	95	85	**92**	Excellent	5	0	**91**	2.9	9.9	10.0	10.0	10.0	9.1	10.0	10.0	10.0	10.0	Ward C	**1940**	8,944	**91**
3243	2680	10	DODSON DRIVE CONN	STONE RD	WEST RUGBY AV	MAJOR COLLECTOR	Asphalt	35	830	161	3,389	97	89	**95**	Excellent	3	0	**94**	3.2	9.9	10.0	10.0	10.0	9.6	10.0	10.0	10.0	10.0	Ward C	**1940**	8,944	**91**
2871	2680	20	DODSON DRIVE CONN	WEST RUGBY AV	WASHINGTON RD	MAJOR COLLECTOR	Asphalt	35	699	136	2,854	95	85	**92**	Excellent	5	0	**91**	2.5	9.9	10.0	10.0	10.0	9.1	10.0	10.0	10.0	10.0	Ward C	**1940**	8,944	**91**
2776	2700	10	DODSON LEE DR	DODSON DR	CHERRY BLOSSOM LN	OTHER	Asphalt	30	950	158	3,325	98	89	**95**	Excellent	1	1	**95**	5.3	9.9	10.0	10.0	10.0	10.0	10.0	10.0	9.9	10.0	Ward C	**4360**	2,579	**93**
2775	2700	20	DODSON LEE DR	CHERRY BLOSSOM LN	BURNS DR	OTHER	Asphalt	30	493	82	1,726	97	89	**94**	Excellent	1	1	**94**	3.4	10.0	10.0	10.0	10.0	9.7	10.0	10.0	9.8	10.0	Ward C	**4360**	2,579	**93**
2770	2700	30	DODSON LEE DR	BURNS DR	SPAIN DR	OTHER	Asphalt	28	153	24	500	98	89	**95**	Excellent	0	1	**95**	3.5	10.0	10.0	10.0	10.0	10.0	10.0	10.0	9.7	10.0	Ward C	**4360**	2,579	**93**
3198	2700	40	DODSON LEE DR	SPAIN DR	NORTH END	OTHER	Asphalt	35	212	41	867	99	90	**96**	Excellent	0	1	**95**	4.7	10.0	10.0	10.0	10.0	10.0	10.0	10.0	9.8	10.0	Ward C	**4360**	2,579	**93**
1915	2720	10	DODSON TE	WEST RUGBY AV	WASHINGTON RD	OTHER	Asphalt	30	1,061	177	3,714	87	68	**80**	V Good	10	4	**80**	5.6	9.9	9.5	9.2	10.0	9.8	10.0	10.0	10.0	10.0	Ward C	**1940**	8,944	**91**
2764	2730	10	DOGWOOD DR	HOGAN RD	CHERRY BLOSSOM LN	OTHER	Asphalt	32	1,509	268	5,634	47	58	**51**	Fair	26	27	**49**	4.4	9.4	10.0	8.6	5.1	9.2	10.0	9.9	10.0	9.7	Ward C	**1960**	6,447	**50**
1923	2730	20	DOGWOOD DR	CHERRY BLOSSOM LN	WHISPERWOOD TL	OTHER	Asphalt	26	869	126	2,636	47	65	**53**	Fair	22	31	**52**	3.6	9.9	10.0	8.4	4.4	9.1	10.0	10.0	10.0	9.9	Ward C	**1960**	6,447	**50**
2815	2730	30	DOGWOOD DR	WHISPERWOOD TL	GREEN VALLEY DR	OTHER	Asphalt	28	416	65	1,359	47	60	**51**	Fair	22	31	**51**	4.2	9.8	10.0	8.4	4.4	9.8	10.0	10.0	10.0	9.6	Ward C	**1960**	6,447	**50**
2833	2730	40	DOGWOOD DR	GREEN VALLEY DR	BLOSSOM LN	OTHER	Asphalt	30	440	73	1,540	47	66	**54**	Fair	21	32	**53**	3.5	9.5	10.0	8.7	4.3	9.1	10.0	10.0	10.0	10.0	Ward C	**1960**	6,447	**50**
2847	2730	50	DOGWOOD DR	BLOSSOM LN	STONE RD	OTHER	Asphalt	28	756	118	2,470	47	57	**50**	Fair	24	30	**49**	4.5	9.6	10.0	8.4	4.6	9.1	10.0	10.0	10.0	10.0	Ward D	**1960**	6,447	**50**
1209	2740	10	DORSEY AV	MAIN ST	EAST POINT ST	OTHER	Asphalt	24	431	57	1,207	41	45	**42**	Marginal	29	30	**41**	6.5	9.9	10.0	7.6	4.6	9.2	10.0	9.9	10.0	10.0	Ward A	**1980**	3,558	**45**
3878	2750	10	DORSEY AV	EAST POINT ST	CHURCH ST	OTHER	Asphalt	22	605	74	1,553	44	41	**43**	Marginal	31	26	**42**	7.2	9.7	10.0	8.7	5.4	9.3	9.6	9.9	10.0	8.8	Ward A	**1980**	3,558	**45**
1220	2750	20	DORSEY AV	CHURCH ST	CHENEY ST	OTHER	Asphalt	24	510	68	1,428	48	58	**51**	Fair	23	30	**51**	4.4	9.9	10.0	8.6	4.6	9.2	10.0	10.0	10.0	9.4	Ward A	**1980**	3,558	**45**
1224	2750	30	DORSEY AV	CHENEY ST	SEMMES ST	OTHER	Asphalt	26	437	63	1,326	32	43	**36**	Poor	42	21	**35**	6.9	9.2	10.0	8.5	6.2	9.3	10.0	10.0	10.0	7.9	Ward A	**1980**	3,558	**45**
1233	2760	10	DORSEY AV	SEMMES ST	JONES ST	OTHER	Asphalt	26	449	65	1,362	47	59	**51**	Fair	23	30	**50**	4.3	10.0	10.0	8.7	4.5	9.0	10.0	10.0	10.0	9.4	Ward A	**1980**	3,558	**45**
1235	2760	20	DORSEY AV	JONES ST	PEARL ST	OTHER	Asphalt	26	320	46	971	22	31	**25**	Poor	56	22	**24**	9.6	8.9	10.0	8.6	6.1	9.4	10.0	10.0	10.0	6.3	Ward A	**3680**	5,687	**37**
3870	2760	30	DORSEY AV	PEARL ST	KIMMERIDGE DR	OTHER	Asphalt	26	1,026	148	3,112	47	49	**48**	Marginal	28	25	**47**	5.7	9.9	10.0	8.8	5.5	9.2	10.0	9.9	10.0	8.5	Ward A	**1980**	3,558	**45**
1222	2780	10	DORSEY AV	CLOVERHURST DR	SOUTH CLARK DR	OTHER	Asphalt	24	410	55	1,148	47	42	**45**	Marginal	25	25	**44**	6.9	9.5	10.0	8.7	5.4	9.3	10.0	10.0	10.0	9.5	Ward A	**2000**	4,653	**42**
3873	2780	20	DORSEY AV	SOUTH CLARK DR	DELOWE DR	OTHER	Asphalt	24	441	59	1,235	47	49	**48**	Marginal	23	30	**47**	5.7	9.6	10.0	8.5	4.5	9.1	10.0	10.0	10.0	10.0	Ward A	**2000**	4,653	**42**
1681	2790	10	DORSEY AV	DELOWE DR	LAUREL LN	OTHER	Asphalt	28	348	54	1,137	47	50	**48**	Marginal	22	31	**47**	5.6	9.9	10.0	8.3	4.4	9.0	10.0	10.0	10.0	10.0	Ward C	**2000**	4,653	**42**
1680	2790	20	DORSEY AV	LAUREL LN	LUTHER DR	OTHER	Asphalt	28	93	14	304	11	43	**21**	V Poor	84	5	**21**	6.8	7.6	9.4	5.4	10.0	10.0	10.0	10.0	10.0	8.1	Ward C	**2000**	4,653	**42**
3187	2790	30	DORSEY AV	LUTHER DR	LANCASTER DR	OTHER	Asphalt	30	1,192	199	4,172	35	44	**38**	Poor	41	24	**37**	6.6	8.8	10.0	7.9	5.8	9.3	9.9	9.9	10.0	9.3	Ward C	**2000**	4,653	**42**
1378	2790	40	DORSEY AV	LANCASTER DR	PLANTATION DR	OTHER	Asphalt	20	621	69	1,449	47	39	**44**	Marginal	27	26	**44**	7.6	9.6	10.0	8.6	5.2	9.2	10.0	10.0	10.0	9.3	Ward C	**2000**	4,653	**42**
1383	2790	50	DORSEY AV	PLANTATION DR	DABNEY TE	OTHER	Asphalt	26	351	51	1,065	40	34	**38**	Poor	29	31	**37**	8.8	9.9	10.0	7.6	4.3	9.0	10.0	10.0	10.0	10.0	Ward C	**2000**	4,653	**42**
1388	2790	60	DORSEY AV	DABNEY TE	MONTROSE DR	OTHER	Asphalt	26	467	67	1,417	45	61	**51**	Fair	27	28	**50**	4.0	9.5	10.0	8.4	4.9	9.2	10.0	10.0	10.0	9.8	Ward C	**2000**	4,653	**42**
3589	2800	10	DOUGLAS DR	LANCASTER DR	PLANTATION DR	OTHER	Asphalt	26	678	98	2,057	47	41	**45**	Marginal	27	23	**44**	7.1	8.6	10.0	8.9	5.8	9.4	10.0	10.0	10.0	10.0	Ward C	**2960**	678	**44**
2333	2810	10	DRESDEN TL	MOUNT OLIVE RD	SW END	OTHER	Asphalt	26	1,098	159	3,331	35	48	**39**	Poor	41	24	**38**	5.9	7.8	10.0	8.3	5.6	9.3	10.0	9.9	10.0	10.0	Ward D	**3960**	6,024	**42**
2870	2820	10	DUKE OF GLOUCESTER	MOUNT OLIVE RD	DS@352W MOUNT OLIVE RD	OTHER	Asphalt	28	352	55	1,150	44	33	**41**	Marginal	29	27	**40**	8.9	9.9	10.0	9.1	5.0	9.2	7.8	10.0	10.0	10.0	Ward D	**2020**	7,371	**50**
2874	2820	15	DUKE OF GLOUCESTER	DUKE OF GLOUCESTER	MOUNT OLIVE RD	OTHER	Asphalt	20	331	37	772	64	40	**56**	Fair	25	11	**55**	7.4	9.9	8.6	8.0	10.0	9.1	10.0	10.0	10.0	10.0	Ward D	**2020**	7,371	**50**
2873	2820	20	DUKE OF GLOUCESTER	DS@352W MOUNT OLIVE RD	SCENIC DR	OTHER	Asphalt	30	1,500	250	5,250	45	60	**50**	Marginal	34	21	**49**	4.2	9.2	10.0	9.2	6.2	9.4	9.0	10.0	10.0	8.9	Ward D	**2020**	7,371	**50**

City of East Point, GA
Street Inventory and Condition Summary - Sorted by Street Name

												Condition Summary							Condition Details												Project Summary		
GISID	Street Number	Block Number	On Street	From Street	To Street	FunCL	Pavetype	Pavement Width (ft)	Pavement Length (ft)	Add Area (yd2)	Pavement Area (yd2)	Surface Distress Index (SDI)	Roughness Index (RI)	Pavement Cndtn Index (PCI)	Condition Rating	Load Assoc Distress Deducts (LADD)	Non-Load Distress Deducts (NLAD)	Current Segment PCI (CPCI)	Segment IRI (mm/m)	Rutting (ACP Only)	L&T Cracking / Linear Crk	Alligator Cracking Divided Slab / Blow Up	Map Crk / Crnr Brk / D Crk	Edge Cracking Joint Spall / Joint Sealant	Distortions / Faulting	Bleeding / Polished Agg	Raveling / Scaling / CAL	Patches / Potholes	Ward	Project ID	Project Length (ft)	Project Current PCI
2880	2830	10	DUKE OF GLOUCESTER	SCENIC DR	SIR HENRY ST	OTHER	Asphalt	28	1,589	247	5,191	47	61	**52**	Fair	24	28	**51**	4.1	9.1	10.0	8.8	4.9	9.2	10.0	10.0	10.0	10.0	Ward D	**2020**	7,371	**50**
2134	2830	20	DUKE OF GLOUCESTER	SIR HENRY ST	PRINCE GEORGE ST	OTHER	Asphalt	30	1,027	171	3,595	46	72	**55**	Fair	15	27	**54**	2.9	9.9	10.0	8.9	5.0	9.2	10.0	10.0	10.0	10.0	Ward D	**2020**	7,371	**50**
2868	2840	10	DUKE OF WINDSOR	EAST END	SAINT JOHN DR	OTHER	Asphalt	28	700	109	2,287	46	57	**50**	Fair	28	26	**49**	4.5	8.7	10.0	8.8	5.4	9.2	10.0	9.9	10.0	10.0	Ward D	**2320**	3,814	**47**
3251	2840	20	DUKE OF WINDSOR	SAINT JOHN DR	WEST END	OTHER	Asphalt	33	871	160	3,354	44	55	**48**	Marginal	28	28	**47**	4.8	9.5	10.0	8.3	5.0	9.2	10.0	9.9	10.0	9.7	Ward D	**2320**	3,814	**47**
1085	2850	10	DUNLAP AV	MAIN ST	EAST POINT ST	OTHER	Asphalt	26	455	66	1,380	38	40	**38**	Poor	31	32	**38**	7.5	9.9	10.0	7.4	4.4	9.0	10.0	9.9	10.0	10.0	Ward A	**3140**	4,357	**38**
1087	2850	20	DUNLAP AV	EAST POINT ST	CHURCH ST	OTHER	Asphalt	26	440	64	1,335	40	37	**39**	Poor	35	25	**39**	8.0	9.9	10.0	8.2	5.5	9.3	10.0	10.0	10.0	8.5	Ward A	**3140**	4,357	**38**
1089	2850	30	DUNLAP AV	CHURCH ST	CONNALLY ST	OTHER	Asphalt	26	439	63	1,332	29	43	**34**	Poor	47	21	**33**	6.7	8.9	10.0	8.2	6.3	9.5	10.0	9.9	10.0	8.0	Ward A	**3140**	4,357	**38**
1091	2850	40	DUNLAP AV	CONNALLY ST	FRANCES ST	OTHER	Asphalt	26	431	62	1,307	27	46	**33**	Poor	43	21	**33**	6.2	9.8	10.0	8.2	6.3	9.3	10.0	9.9	10.0	7.5	Ward A	**3140**	4,357	**38**
3969	2850	50	DUNLAP AV	FRANCES ST	LOWNDES ST	OTHER	Asphalt	26	433	63	1,313	35	47	**39**	Poor	38	24	**38**	6.0	9.4	10.0	8.1	5.7	9.2	10.0	9.9	10.0	8.7	Ward A	**3140**	4,357	**38**
3968	2850	60	DUNLAP AV	LOWNDES ST	WEST VESTA AV	OTHER	Asphalt	26	700	101	2,123	31	39	**34**	Poor	45	24	**33**	7.7	9.8	10.0	8.0	5.7	9.2	10.0	9.9	10.0	7.6	Ward A	**3140**	4,357	**38**
2844	2860	10	EARL GODFREY LN	DODSON DRIVE CONN	JERSEY RD	OTHER	Asphalt	20	84	9	196	46	18	**37**	Poor	23	31	**36**	13.8	10.0	10.0	8.1	4.4	9.1	10.0	10.0	10.0	10.0	Ward C	**1220**	6,161	**42**
2849	2860	60	EARL GODFREY LN	BEECH DR	DODSON DRIVE CONN	OTHER	Asphalt	26	239	35	725	36	34	**35**	Poor	39	21	**35**	8.7	8.3	10.0	8.2	6.3	9.3	10.0	9.9	10.0	9.8	Ward C	**1220**	6,161	**42**
2569	2870	10	EAST ALY BLOCK	PARKWAY CIR	LEGACY SQ	OTHER	Asphalt	20	315	35	735	65	38	**56**	Fair	22	13	**55**	8.3	9.9	8.4	8.4	10.0	9.3	10.0	10.0	10.0	9.7	Ward D	**3780**	7,715	**64**
3058	2890	10	EAST CLEVELAND AV	EAST CLEVELAND AV SW	SYLVAN RD	MINOR ARTERIAL	Asphalt	41	529	120	2,530	81	77	**80**	V Good	16	3	**79**	2.6	9.9	9.7	9.3	10.0	9.1	10.0	10.0	10.0	9.5	Ward B	**2540**	9,106	**85**
1786	2900	10	EAST CLEVELAND AV	SYLVAN RD	ELSINORE ST	MINOR ARTERIAL	Asphalt	40	427	95	1,993	86	91	**87**	Excellent	12	3	**87**	1.7	9.6	9.7	9.3	10.0	9.9	10.0	10.0	10.0	10.0	Ward B	**2540**	9,106	**85**
1787	2900	20	EAST CLEVELAND AV	ELSINORE ST	HARLAN DR	MINOR ARTERIAL	Asphalt	40	222	49	1,036	79	95	**84**	V Good	16	6	**83**	1.5	10.0	9.4	9.3	10.0	9.7	10.0	9.9	10.0	9.1	Ward B	**2540**	9,106	**85**
1788	2900	30	EAST CLEVELAND AV	HARLAN DR	ACADIA ST	MINOR ARTERIAL	Asphalt	40	243	54	1,134	85	99	**90**	Excellent	11	4	**89**	1.4	10.0	9.5	9.3	10.0	9.2	10.0	10.0	10.0	10.0	Ward B	**2540**	9,106	**85**
1790	2900	40	EAST CLEVELAND AV	ACADIA ST	BLOUNT ST	MINOR ARTERIAL	Asphalt	40	592	132	2,763	86	87	**86**	Excellent	10	4	**86**	1.9	9.9	9.5	9.2	10.0	9.7	10.0	10.0	10.0	10.0	Ward B	**2540**	9,106	**85**
1791	2900	50	EAST CLEVELAND AV	BLOUNT ST	FELTON DR	MINOR ARTERIAL	Asphalt	40	333	74	1,554	87	89	**88**	Excellent	10	3	**87**	1.8	10.0	9.6	9.1	10.0	9.7	10.0	10.0	10.0	10.0	Ward B	**2540**	9,106	**85**
1792	2900	60	EAST CLEVELAND AV	FELTON DR	JEWEL ST	MINOR ARTERIAL	Asphalt	40	74	16	345	95	85	**92**	Excellent	2	4	**91**	2.2	10.0	9.6	10.0	10.0	9.7	10.0	10.0	10.0	10.0	Ward B	**2540**	9,106	**85**
1793	2900	70	EAST CLEVELAND AV	JEWEL ST	FELTON DR	MINOR ARTERIAL	Asphalt	40	204	45	952	96	87	**93**	Excellent	1	3	**93**	2.0	10.0	9.6	10.0	10.0	9.8	10.0	10.0	10.0	10.0	Ward B	**2540**	9,106	**85**
1794	2900	80	EAST CLEVELAND AV	FELTON DR	BATAVIA ST	MINOR ARTERIAL	Asphalt	40	191	42	891	93	100	**95**	Excellent	4	3	**94**	1.3	10.0	9.6	10.0	10.0	9.1	10.0	10.0	10.0	10.0	Ward B	**2540**	9,106	**85**
1795	2900	90	EAST CLEVELAND AV	BATAVIA ST	JEFFERSON TE	MINOR ARTERIAL	Asphalt	40	186	41	868	95	85	**92**	Excellent	0	5	**91**	3.9	10.0	9.4	10.0	10.0	10.0	10.0	10.0	10.0	10.0	Ward B	**2540**	9,106	**85**
3052	2900	100	EAST CLEVELAND AV	JEFFERSON TE	JEFFERSON TE	MINOR ARTERIAL	Asphalt	40	176	39	821	77	78	**78**	V Good	17	6	**77**	2.5	9.9	9.2	8.9	10.0	9.1	10.0	10.0	10.0	10.0	Ward B	**2540**	9,106	**85**
3057	2900	110	EAST CLEVELAND AV	JEFFERSON TE	WINBURN TE	MINOR ARTERIAL	Asphalt	40	847	188	3,953	82	92	**86**	Excellent	15	3	**85**	1.6	9.6	9.7	9.2	10.0	9.1	10.0	10.0	10.0	10.0	Ward B	**2540**	9,106	**85**
1742	2900	120	EAST CLEVELAND AV	WINBURN TE	NORMAN BERRY DR	MINOR ARTERIAL	Asphalt	35	214	42	874	89	70	**83**	V Good	8	3	**82**	4.5	9.9	9.6	9.7	10.0	9.0	10.0	10.0	10.0	10.0	Ward B	**2540**	9,106	**85**
1735	2900	130	EAST CLEVELAND AV	NORMAN BERRY DR	NORMAN BERRY DR	MINOR ARTERIAL	Asphalt	35	39	8	159	85	66	**78**	V Good	12	4	**78**	3.9	10.0	9.5	9.3	10.0	9.0	10.0	10.0	10.0	10.0	Ward B	**2540**	9,106	**85**
1733	2900	140	EAST CLEVELAND AV	NORMAN BERRY DR	BAYARD ST	MINOR ARTERIAL	Asphalt	40	305	68	1,423	83	88	**85**	V Good	15	3	**84**	1.9	9.2	9.7	9.4	10.0	9.8	10.0	10.0	10.0	10.0	Ward B	**2540**	9,106	**85**
3504	2900	150	EAST CLEVELAND AV	BAYARD ST	BAYARD ST	MINOR ARTERIAL	Asphalt	40	227	50	1,059	88	89	**89**	Excellent	9	3	**88**	1.8	10.0	9.6	9.1	10.0	10.0	10.0	10.0	10.0	10.0	Ward B	**2540**	9,106	**85**
1455	2900	160	EAST CLEVELAND AV	BAYARD ST	RANDALL ST	MINOR ARTERIAL	Asphalt	40	415	92	1,937	97	100	**98**	Excellent	0	3	**97**	1.3	10.0	9.6	10.0	10.0	10.0	10.0	10.0	10.0	10.0	Ward B	**2540**	9,106	**85**
3506	2900	170	EAST CLEVELAND AV	RANDALL ST	HARRIS ST	MINOR ARTERIAL	Asphalt	40	640	142	2,987	77	98	**84**	V Good	16	7	**84**	1.4	9.6	9.2	9.1	10.0	9.2	10.0	9.9	10.0	10.0	Ward B	**2540**	9,106	**85**
3779	2910	10	EAST CLEVELAND AV	IRENE KIDD PW	CARMICHAEL ST	MINOR ARTERIAL	Asphalt	34	401	76	1,591	46	48	**46**	Marginal	27	28	**45**	5.9	10.0	10.0	8.4	4.9	9.2	10.0	10.0	10.0	9.1	Ward B	**1100**	3,684	**37**
1453	2910	20	EAST CLEVELAND AV	CARMICHAEL ST	R N MARTIN ST	MINOR ARTERIAL	Asphalt	36	201	40	844	46	63	**52**	Fair	26	28	**51**	3.9	10.0	10.0	8.6	5.0	9.0	10.0	10.0	10.0	9.1	Ward B	**2040**	3,694	**47**
3776	2910	30	EAST CLEVELAND AV	R N MARTIN ST	MAIN ST	MINOR ARTERIAL	Asphalt	34	651	123	2,582	47	56	**50**	Fair	24	29	**49**	4.6	10.0	10.0	8.4	4.7	9.0	10.0	10.0	10.0	9.5	Ward B	**2040**	3,694	**47**
1096	2930	10	EAST FARRIS AV	CHURCH ST	SEMMES ST	OTHER	Asphalt	26	258	37	783	47	49	**48**	Marginal	18	35	**47**	5.7	10.0	10.0	8.7	3.7	9.0	10.0	10.0	10.0	10.0	Ward A	**4740**	3,721	**47**
3964	2930	20	EAST FARRIS AV	SEMMES ST	JONES ST	OTHER	Asphalt	26	370	53	1,122	47	61	**52**	Fair	22	31	**51**	4.1	9.1	10.0	9.1	4.3	9.6	9.5	10.0	10.0	10.0	Ward A	**4740**	3,721	**47**
3965	2930	30	EAST FARRIS AV	JONES ST	WEST FARRIS AV	OTHER	Asphalt	26	1,739	251	5,275	44	60	**49**	Marginal	21	23	**49**	4.2	9.9	10.0	9.3	5.8	9.4	10.0	10.0	10.0	8.7	Ward A	**4740**	3,721	**47**
1797	2940	10	EAST FORREST AV	JEFFERSON TE	EAST WOODLAND CR	OTHER	Asphalt	24	376	50	1,053	40	54	**45**	Marginal	34	26	**44**	5.0	9.6	10.0	8.1	5.2	9.2	10.0	10.0	10.0	9.1	Ward B	**2500**	7,008	**44**
1798	2940	20	EAST FORREST AV	EAST WOODLAND CR	WINBURN TE	OTHER	Asphalt	24	348	46	974	46	50	**48**	Marginal	19	28	**47**	5.5	10.0	10.0	8.4	4.9	9.2	10.0	10.0	10.0	10.0	Ward B	**2500**	7,008	**44**
1800	2940	30	EAST FORREST AV	WINBURN TE	HUMPHRIES ST	OTHER	Asphalt	24	347	46	972	45	55	**49**	Marginal	25	30	**48**	4.8	9.6	10.0	8.3	4.6	9.2	10.0	10.0	10.0	10.0	Ward B	**2500**	7,008	**44**
3046	2940	40	EAST FORREST AV	HUMPHRIES ST	BAYARD ST	OTHER	Asphalt	30	347	58	1,215	38	43	**40**	Poor	34	27	**39**	6.7	9.1	10.0	7.8	5.0	9.1	10.0	10.0	10.0	10.0	Ward B	**2500**	7,008	**44**
3042	2940	50	EAST FORREST AV	BAYARD ST	RANDALL ST	OTHER	Asphalt	30	414	69	1,449	35	51	**40**	Marginal	40	25	**39**	5.5	9.5	10.0	8.0	5.4	9.2	10.0	10.0	10.0	8.5	Ward B	**2500**	7,008	**44**
3045	2940	60	EAST FORREST AV	RANDALL ST	HARRIS ST	OTHER	Asphalt	32	623	111	2,326	36	46	**39**	Poor	38	25	**38**	6.3	9.1	10.0	7.8	5.4	9.2	10.0	10.0	10.0	9.4	Ward B	**2500**	7,008	**44**
3035	2950	10	EAST FORREST AV	NORMAN BERRY DR	R N MARTIN ST	OTHER	Asphalt	30	216	36	756	46	17	**37**	Poor	27	26	**36**	14.3	8.5	10.0	9.0	5.8	9.3	10.0	10.0	9.4	10.0	Ward B	**2040**	3,694	**47**
1308	2950	20	EAST FORREST AV	R N MARTIN ST	WEST END	OTHER	Asphalt	30	612	102	2,142	40	38	**39**	Poor	32	27	**39**	7.9	9.9	10.0	7.9	5.0	9.0	10.0	10.0	10.0	9.2	Ward B	**2040**	3,694	**47**
3141	2960	10	EAST HAMILTON AV	CENTRAL AV	WEST END	OTHER	Asphalt	24	409	55	1,145	48	44	**46**	Marginal	18	34	**46**	6.7	9.9	10.0	8.8	3.9	8.9	10.0	9.9	10.0	10.0	Ward B	**3360**	3,848	**43**
3977	2970	10	EAST MAIN ST	WILLINGHAM DR	EAST VESTA AV	OTHER	Asphalt	26	997	144	3,024	40	59	**46**	Marginal	30	30	**45**	4.3	9.9	10.0	7.5	4.5	9.1	10.0	10.0	10.0	10.0	Ward B	**2060**	1,894	**46**
3739	2980	10	EAST POINT ST	WEST FORREST AV	WEST WARE AV	MINOR ARTERIAL	Asphalt	36	465	93	1,953	69	91	**77**	V Good	19	11	**76**	1.7	10.0	8.6	8.2	10.0	9.7	10.0	10.0	10.0	10.0	Ward A	**2080**	3,942	**73**
3554	2980	20	EAST POINT ST	WEST WARE AV	WEST CLEVELAND AV	MINOR ARTERIAL	Asphalt	40	800	178	3,733	63	89	**72**	V Good	23	13	**71**	1.8	10.0	8.4	8.3	10.0	9.8	10.0	10.0	10.0	9.3	Ward A	**2080**	3,942	**73**
1406	2980	30	EAST POINT ST	WEST CLEVELAND AV	LINWOOD AV	MINOR ARTERIAL	Asphalt	40	165	37	770	67	100	**78**	V Good	24	9	**77**	1.2	10.0	8.9	8.1	10.0	8.7	10.0	10.0	10.0	10.0	Ward A	**2080**	3,942	**73**
1245	2980	40	EAST POINT ST	LINWOOD AV	WHITE WY	MINOR ARTERIAL	Asphalt	40	170	38	793	47	90	**61**	Good	25	28	**60**	1.8	10.0	10.0	9.2	4.9	9.2	10.0	10.0	10.0	8.4	Ward A	**2080**	3,942	**73**
1240	2980	50	EAST POINT ST	WHITE WY	THOMPSON AV	MINOR ARTERIAL	Asphalt	40	246	55	1,148	72	100	**81**	V Good	17	11	**81**	1.2	10.0	8.6	8.5	10.0	9.7	10.0	10.0	10.0	10.0	Ward A	**2080**	3,942	**73**
1231	2980	60	EAST POINT ST	THOMPSON AV	DORSEY AV	MINOR ARTERIAL	Asphalt	40	395	88	1,843	73	97	**81**	V Good	14	12	**81**	1.5	10.0	8.5	8.6	10.0	10.0	10.0	9.9	10.0	10.0	Ward A	**2080**	3,942	**73**
3877	2980	70	EAST POINT ST	DORSEY AV	LEGION WY	MINOR ARTERIAL	Asphalt	40	512	114	2,389	68	88	**75**	V Good	18	14	**74**	1.9	10.0	8.3	8.2	10.0	10.0	10.0	10.0	10.0	10.0	Ward A	**2080**	3,942	**73**
1203	2990	10	EAST POINT ST	LEGION WY	WASHINGTON RD	OTHER	Asphalt	22	52	6	133	49	52	**50**	Fair	18	33	**49**	5.3	10.0	10.0	8.2	4.2	10.0	10.0	9.9	10.0	10.0	Ward A	**2100**	3,095	**44**
1197	3000	10	EAST POINT ST	WASHINGTON RD	HAMILTON AV	OTHER	Asphalt	30	440	73	1,540	41	51	**44**	Marginal	25	27	**44**	5.4	9.9	10.0	7.9	5.1	9.2	10.0	10.0	10.0	10.0	Ward A	**2100**	3,095	**44**
3890	3000	20	EAST POINT ST	HAMILTON AV	WEST TAYLOR AV	OTHER	Asphalt	30	391	65	1,369	27	55	**36**	Poor	36	21	**36**	4.8	8.4	10.0	8.4	6.1	9.1	10.0	10.0	10.0	10.0	Ward A	**2100**	3,095	**44**
1172	3000	30	EAST POINT ST	WEST TAYLOR AV	WILLIAMS AV	OTHER	Asphalt	24	491	65	1,375	46	56	**50**	Marginal	29	24	**49**	4.6	9.8	10.0	8.7	5.6	9.3	10.0	10.0	10.0	8.6	Ward A	**2100**	3,095	**44**
1154	3000	40	EAST POINT ST	WILLIAMS AV	CENTER AV	OTHER	Asphalt	26	419	61	1,271	35	55	**41**	Marginal	40	25	**41**	4.9	9.9	10.0	8.1	5.5	9.2	10.0	9.9	10.0	7.9	Ward A	**2100**	3,095	**44**
1113	3000	50	EAST POINT ST	CENTER AV	MORRIS AV	OTHER	Asphalt	26	417	60	1,265	33	34	**33**	Poor	47	20	**32**	8.9	8.2	10.0	8.7	6.5	9.1	10.0	9.9	10.0	8.4	Ward A	**2100**	3,095	**44**
3961	3000	60	EAST POINT ST	MORRIS AV	DUNLAP AV	OTHER	Asphalt	40	417	93	1,946	45	64	**52**	Fair	23	25	**51**	3.7	9.5	10.0	8.5	5.4	9.3	10.0	10.0	10.0	10.0	Ward A	**2100**	3,095	**44**
1088	3000	70	EAST POINT ST	DUNLAP AV	WEST VESTA AV	OTHER	Asphalt	26	468	68	1,420	44	62	**50**	Fair	22	27	**49**	3.9	10.0	10.0	8.3	5.1	9.0	10.0	9.9	10.0	10.0	Ward A	**2100**	3,095	**44**
3175	3010	10	EAST VESTA AV	HARRISON RD	VESTA TE	OTHER	Asphalt	28	653	102	2,133	36	51	**41**	Marginal	38	26	**40**	5.4	9.6	10.0	7.7	5.3	9.1	10.0	10.0	10.0	9.1	Ward B	**2380**	5,814	**45**

City of East Point, GA
Street Inventory and Condition Summary - Sorted by Street Name

											Condition Summary							Condition Details												Project Summary		
GISID	Street Number	Block Number	On Street	From Street	To Street	FunCL	Pavetype	Pavement Width (ft)	Pavement Length (ft)	Add Area (yd2)	Pavement Area (yd2)	Surface Distress Index (SDI)	Roughness Index (RI)	Pavement Cndtn Index (PCI)	Condition Rating	Load Assoc Distress Deducts (LADD)	Non-Load Distress Deducts (NLAD)	Current Segment PCI (CPCI)	Segment IRI (mm/m)	Rutting (ACP Only)	L&T Cracking / Linear Crk	Alligator Cracking Divided Slab / Blow Up	Map Crk / Crnr Brk / D Crk	Edge Cracking Joint Spall / Joint Sealant	Distortions / Faulting	Bleeding / Polished Agg	Raveling / Scaling / CAL	Patches / Potholes	Ward	Project ID	Project Length (ft)	Project Current PCI
3179	3010	20	EAST VESTA AV	VESTA TE	CITY LIMIT	OTHER	Asphalt	28	139	22	454	49	53	**51**	Fair	18	33	**50**	5.1	10.0	10.0	8.5	4.1	9.3	10.0	10.0	10.0	10.0	Ward B	**2380**	5,814	**45**
3938	3020	10	EAST VESTA AV	ADAMS ST	JACKSON ST	OTHER	Asphalt	30	491	82	1,719	47	70	**55**	Fair	26	27	**54**	3.1	9.9	10.0	8.6	5.1	9.0	10.0	10.0	10.0	9.2	Ward B	**2120**	2,709	**45**
3555	3030	10	EAST WARE AV	R N MARTIN ST	MAIN ST	OTHER	Asphalt	26	705	102	2,139	45	64	**51**	Fair	29	27	**50**	3.7	9.1	10.0	8.4	5.3	9.1	10.0	9.9	10.0	10.0	Ward B	**2460**	3,958	**43**
3219	3040	10	EAST WOODLAND CR	SPENCER AV	JEFFERSON AV	OTHER	Asphalt	22	435	53	1,117	48	49	**48**	Marginal	20	32	**47**	5.8	10.0	10.0	8.5	4.1	9.0	10.0	10.0	10.0	10.0	Ward B	**4380**	4,086	**48**
1665	3050	10	EAST WOODLAND CR	JEFFERSON AV	WINBURN DR	OTHER	Asphalt	30	441	74	1,544	45	48	**46**	Marginal	27	28	**45**	5.9	9.9	10.0	8.4	5.0	9.1	10.0	10.0	10.0	9.2	Ward B	**4380**	4,086	**48**
3030	3050	20	EAST WOODLAND CR	WINBURN DR	EAST FORREST AV	OTHER	Asphalt	28	558	87	1,823	44	54	**47**	Marginal	26	30	**46**	4.9	9.8	10.0	8.0	4.5	9.1	10.0	10.0	10.0	10.0	Ward B	**2500**	7,008	**44**
1218	3060	10	EIGHTH ST	WESTWOOD AV	WASHINGTON RD	OTHER	Asphalt	24	821	109	2,299	22	30	**25**	V Poor	53	22	**24**	9.8	9.3	10.0	8.1	6.0	9.2	10.0	10.0	10.0	7.0	Ward A	**2140**	1,899	**33**
1193	3070	10	EIGHTH ST	WASHINGTON RD	WEST TAYLOR AV	OTHER	Asphalt	24	495	66	1,386	35	39	**36**	Poor	34	28	**36**	7.6	9.9	10.0	7.5	5.0	8.9	10.0	9.9	10.0	9.7	Ward A	**2140**	1,899	**33**
3447	3080	10	ELINWOOD CT	MULBERRY ST	MULBERRY ST	OTHER	Asphalt	28	304	47	993	17	16	**17**	V Poor	67	10	**16**	14.6	9.3	8.8	7.1	10.0	9.5	7.8	10.0	10.0	8.3	Ward A	**3420**	4,742	**40**
3446	3090	10	ELINWOOD DR	ELINWOOD CT	DELOWE DR	OTHER	Asphalt	28	383	60	1,251	25	26	**25**	Poor	69	1	**25**	11.2	8.8	9.9	6.9	10.0	9.8	8.5	10.0	10.0	8.1	Ward A	**3420**	4,742	**40**
3445	3100	10	ELINWOOD DR	DELOWE DR	RIDGECREST LN	OTHER	Asphalt	28	420	65	1,372	47	53	**49**	Marginal	21	32	**48**	5.1	9.9	10.0	8.4	4.2	9.0	10.0	10.0	10.0	10.0	Ward A	**3420**	4,742	**40**
1540	3100	20	ELINWOOD DR	RIDGECREST LN	DS@233W RIDGECREST LN	OTHER	Asphalt	36	233	46	966	42	43	**43**	Marginal	33	24	**42**	6.8	9.3	10.0	8.4	5.6	9.3	10.0	10.0	10.0	9.2	Ward A	**3420**	4,742	**40**
3770	3110	10	ELINWOOD DR	DS@233W RIDGECREST LN	ELINWOOD DR	OTHER	Asphalt	24	214	29	599	40	44	**42**	Marginal	29	31	**41**	6.6	9.9	10.0	7.6	4.3	9.0	10.0	10.0	10.0	10.0	Ward A	**3420**	4,742	**40**
3848	3120	10	ELIZABETH LN	MAIN ST	NEWNAN ST	OTHER	Asphalt	28	684	106	2,234	38	47	**41**	Marginal	30	25	**41**	6.0	9.9	10.0	8.0	5.5	9.3	10.0	9.9	10.0	9.2	Ward B	**2180**	4,124	**39**
2965	3120	20	ELIZABETH LN	NEWNAN ST	DAUPHINE ST	OTHER	Asphalt	32	725	129	2,707	35	48	**40**	Poor	38	27	**38**	5.9	9.6	10.0	7.6	5.2	9.0	10.0	9.9	10.0	9.3	Ward B	**2180**	4,124	**39**
1861	3120	30	ELIZABETH LN	DAUPHINE ST	DAUPHINE ST	OTHER	Asphalt	30	114	19	399	40	40	**40**	Poor	37	24	**39**	7.4	9.0	10.0	8.1	5.7	9.3	10.0	10.0	10.0	9.4	Ward B	**2180**	4,124	**39**
1862	3120	40	ELIZABETH LN	DAUPHINE ST	NW END	OTHER	Asphalt	30	707	118	2,475	39	46	**42**	Marginal	36	25	**41**	6.2	9.0	10.0	8.0	5.4	9.1	10.0	10.0	10.0	9.8	Ward B	**2180**	4,124	**39**
1071	3140	10	ELM ST	WILLINGHAM DR	CITY LIMIT	OTHER	Asphalt	22	285	35	732	47	50	**48**	Marginal	22	31	**47**	5.5	10.0	10.0	8.2	4.3	9.1	10.0	10.0	10.0	10.0	Ward B	**1000**	2,803	**37**
3223	3150	10	ELSINORE ST	WINBURN DR	AVEBURY DR	OTHER	Asphalt	30	418	70	1,463	47	55	**50**	Marginal	25	28	**49**	4.8	9.3	10.0	8.5	4.9	9.1	10.0	10.0	10.0	10.0	Ward B	**1120**	4,235	**42**
3708	3150	20	ELSINORE ST	AVEBURY DR	EAST CLEVELAND AV	OTHER	Asphalt	30	914	152	3,199	41	56	**46**	Marginal	30	25	**45**	4.7	9.9	10.0	8.3	5.4	9.2	10.0	10.0	10.0	8.9	Ward B	**1120**	4,235	**42**
3849	3160	10	EMPIRE AV	LAWRENCE AV	WEST END	OTHER	Asphalt	26	834	120	2,530	36	41	**38**	Poor	40	24	**37**	7.3	8.3	10.0	8.0	5.8	9.1	10.0	9.9	10.0	10.0	Ward B	**3020**	2,879	**39**
2724	3170	10	ENGLEWOOD DR	PLANTATION DR	WOOD VALLEY DR	OTHER	Asphalt	26	293	42	889	44	35	**41**	Marginal	29	27	**41**	8.5	9.7	10.0	8.4	5.2	8.9	10.0	9.9	10.0	9.3	Ward C	**2200**	7,584	**44**
2721	3170	20	ENGLEWOOD DR	WOOD VALLEY DR	WOOD VALLEY DR	OTHER	Asphalt	26	198	29	601	39	40	**40**	Poor	36	25	**38**	7.3	9.5	10.0	8.0	5.4	9.1	10.0	10.0	10.0	9.0	Ward C	**2200**	7,584	**44**
2722	3170	30	ENGLEWOOD DR	WOOD VALLEY DR	GRAYWALL ST	OTHER	Asphalt	26	257	37	780	40	45	**42**	Marginal	33	27	**41**	6.4	8.9	10.0	8.1	5.0	9.2	10.0	10.0	10.0	10.0	Ward C	**2200**	7,584	**44**
1988	3170	40	ENGLEWOOD DR	GRAYWALL ST	RIGGS DR	OTHER	Asphalt	28	767	119	2,506	36	44	**39**	Poor	38	25	**38**	6.5	9.3	10.0	8.0	5.6	9.2	10.0	9.9	10.0	9.0	Ward C	**2200**	7,584	**44**
3261	3180	10	EUBANKS AV	WILLINGHAM DR	DELTA DR	OTHER	Asphalt	20	222	25	518	73	52	**66**	Good	16	11	**66**	6.2	10.0	8.6	8.5	10.0	9.9	10.0	10.0	10.0	10.0	Ward B	**4520**	4,424	**61**
3260	3180	20	EUBANKS AV	DELTA DR	BACHELOR ST	OTHER	Asphalt	20	365	41	852	86	73	**82**	V Good	10	3	**82**	2.9	10.0	9.6	9.3	10.0	9.3	10.0	10.0	10.0	10.0	Ward B	**4860**	12,060	**84**
1628	3180	30	EUBANKS AV	BACHELOR ST	PENNSYLVANIA ST	OTHER	Asphalt	20	533	59	1,244	45	47	**46**	Marginal	31	24	**45**	6.0	8.4	10.0	8.7	5.6	9.4	10.0	10.0	10.0	10.0	Ward B	**1140**	2,552	**42**
1629	3180	40	EUBANKS AV	PENNSYLVANIA ST	HARRISON RD	OTHER	Asphalt	20	595	66	1,388	40	48	**42**	Marginal	31	29	**42**	5.8	9.6	10.0	7.7	4.8	9.1	10.0	9.9	10.0	10.0	Ward B	**1140**	2,552	**42**
1304	3190	10	FAIRFAX AV	MAIN ST	LAWRENCE AV	OTHER	Asphalt	24	784	105	2,195	35	40	**37**	Poor	40	25	**36**	7.3	8.2	10.0	8.1	5.5	9.3	10.0	9.9	10.0	10.0	Ward B	**3020**	2,879	**39**
2996	3200	10	FALLVIEW TE	GLENDALE DR	BROOKDALE DR	OTHER	Asphalt	28	547	85	1,787	45	43	**44**	Marginal	31	24	**43**	6.9	9.7	10.0	9.1	5.7	9.3	10.0	10.0	10.0	7.9	Ward B	**2280**	4,059	**42**
3942	3210	10	FARLEY CT	PLANTATION DR	FARLEY ST	OTHER	Asphalt	32	946	168	3,532	47	61	**52**	Fair	22	31	**51**	4.1	9.9	10.0	8.4	4.4	9.0	10.0	9.9	10.0	10.0	Ward A	**2220**	7,052	**42**
3768	3220	10	FARLEY ST	PLANTATION DR	FARLEY CT	OTHER	Asphalt	32	410	73	1,531	47	66	**54**	Fair	20	32	**53**	3.5	9.9	10.0	8.5	4.1	9.0	10.0	10.0	10.0	10.0	Ward A	**2220**	7,052	**42**
3393	3220	20	FARLEY ST	FARLEY CT	DS@374S FARLEY CT	OTHER	Asphalt	28	374	58	1,222	36	59	**43**	Marginal	37	28	**42**	4.3	10.0	10.0	8.0	5.0	9.2	10.0	10.0	10.0	8.4	Ward A	**2220**	7,052	**42**
1365	3220	30	FARLEY ST	DS@374S FARLEY CT	BONNER RD	OTHER	Asphalt	36	118	24	496	35	72	**47**	Marginal	39	27	**46**	3.0	10.0	10.0	8.2	5.1	9.0	10.0	10.0	10.0	8.0	Ward A	**2220**	7,052	**42**
3623	3220	40	FARLEY ST	BONNER RD	HEADLAND DR	OTHER	Asphalt	32	517	92	1,930	46	47	**46**	Marginal	28	26	**46**	6.0	9.4	10.0	8.5	5.4	9.1	10.0	10.0	10.0	9.5	Ward A	**2220**	7,052	**42**
2005	3230	10	FARLEY ST	NORTH END	LEITH AV	OTHER	Asphalt	26	175	25	531	36	34	**35**	Poor	41	23	**34**	8.7	9.1	10.0	8.0	5.7	9.2	10.0	10.0	10.0	9.0	Ward C	**2980**	4,897	**43**
2680	3230	20	FARLEY ST	LEITH AV	MONTROSE DR	OTHER	Asphalt	26	1,651	238	5,008	66	73	**69**	Good	23	11	**68**	2.9	9.7	8.6	8.5	10.0	9.1	10.0	10.0	10.0	9.9	Ward C	**2240**	1,651	**68**
3054	3250	10	FELTON DR	EAST CLEVELAND AV	EAST CLEVELAND AV	OTHER	Asphalt	26	1,558	225	4,726	45	49	**46**	Marginal	25	27	**46**	5.8	9.6	10.0	8.5	5.2	9.2	10.0	9.9	10.0	9.7	Ward B	**1160**	9,141	**48**
2650	3260	10	FERN VALLEY CT	NORTH END	FERN VALLEY DR	OTHER	Asphalt	24	286	38	801	76	56	**70**	Good	14	10	**69**	6.2	9.8	8.8	9.2	10.0	9.0	10.0	10.0	10.0	10.0	Ward C	**1580**	16,718	**87**
2658	3270	10	FERN VALLEY DR	FERN VALLEY CT	BLACK FOX TL	OTHER	Asphalt	28	507	79	1,656	92	77	**87**	Excellent	4	4	**86**	3.9	10.0	9.5	10.0	10.0	9.2	10.0	10.0	10.0	10.0	Ward C	**1580**	16,718	**87**
2017	3270	20	FERN VALLEY DR	BLACK FOX TL	FOREST TL	OTHER	Asphalt	26	550	79	1,668	88	69	**82**	V Good	7	4	**81**	3.2	10.0	9.5	9.3	10.0	10.0	10.0	10.0	10.0	10.0	Ward C	**1580**	16,718	**87**
3440	3280	10	FERNWOOD DR	NORTH END	CONNALLY DR	OTHER	Asphalt	22	478	58	1,227	73	69	**72**	V Good	14	8	**71**	3.2	10.0	8.9	8.9	10.0	9.1	10.0	10.0	10.0	10.0	Ward A	**1760**	7,602	**67**
2823	3290	10	FLAMINGO DR	BRIARWOOD BL	VALANTE TE	OTHER	Asphalt	30	904	151	3,164	79	63	**74**	V Good	4	17	**74**	3.8	10.0	8.8	9.8	10.0	9.7	10.0	10.0	8.8	10.0	Ward C	**2260**	3,118	**79**
1398	3290	20	FLAMINGO DR	VALANTE TE	SOUTH END	OTHER	Asphalt	30	164	27	574	75	54	**68**	Good	13	12	**67**	5.6	10.0	8.5	9.0	10.0	9.3	10.0	10.0	10.0	10.0	Ward C	**2260**	3,118	**79**
3628	3300	10	FOREST TL	HEADLAND DR	FERN VALLEY DR	OTHER	Asphalt	30	394	66	1,379	95	84	**91**	Excellent	4	1	**91**	3.6	10.0	9.9	10.0	10.0	9.1	10.0	10.0	10.0	10.0	Ward C	**1580**	16,718	**87**
2657	3300	20	FOREST TL	FERN VALLEY DR	TANGLEWOOD TL	OTHER	Asphalt	28	1,000	156	3,267	85	77	**82**	V Good	11	4	**82**	2.6	10.0	9.9	9.2	10.0	9.3	10.0	10.0	9.5	10.0	Ward C	**1580**	16,718	**87**
2674	3300	30	FOREST TL	TANGLEWOOD TL	SOUTH END	OTHER	Asphalt	31	369	65	1,355	99	90	**96**	Excellent	0	1	**95**	3.2	10.0	9.8	10.0	10.0	10.0	10.0	10.0	10.0	10.0	Ward C	**1580**	16,718	**87**
3489	3310	10	FORT VALLEY DR	CITY LIMIT	IDLEWOOD DR	OTHER	Asphalt	28	512	80	1,673	33	39	**35**	Poor	41	27	**34**	7.7	8.9	10.0	7.4	5.2	9.2	10.0	10.0	10.0	10.0	Ward B	**2520**	4,620	**39**
3490	3310	20	FORT VALLEY DR	IDLEWOOD DR	STANTON RD	OTHER	Asphalt	28	274	43	895	22	33	**26**	Poor	52	26	**25**	9.2	9.3	10.0	7.5	5.4	9.4	10.0	10.0	10.0	7.7	Ward B	**2520**	4,620	**39**
1073	3320	10	FORTNER ST	RUGBY AVE	CAMBRIDGE AV	OTHER	Asphalt	20	371	41	866	40	40	**40**	Marginal	33	24	**40**	7.4	9.7	10.0	8.4	5.7	9.3	10.0	10.0	10.0	8.6	Ward B	**1400**	5,578	**38**
3301	3320	20	FORTNER ST	RUGBY AVE	HARDIN AV	OTHER	Asphalt	20	441	49	1,029	35	38	**37**	Poor	38	21	**36**	7.7	8.4	10.0	8.3	6.1	9.6	10.0	10.0	10.0	9.5	Ward B	**1400**	5,578	**38**
1093	3340	10	FRANCES ST	DUNLAP AV	COLLEGE ST	OTHER	Asphalt	26	465	67	1,411	44	35	**41**	Marginal	27	28	**41**	8.6	9.4	10.0	8.3	4.9	9.2	9.9	9.9	10.0	10.0	Ward A	**3140**	4,357	**38**
2430	3350	10	FRONTAGE RD	DESERT DR	CAMP CREEK PW	OTHER	Asphalt	40	999	222	4,662	45	69	**53**	Fair	27	28	**52**	3.2	9.7	10.0	8.3	4.9	9.0	10.0	9.9	10.0	9.7	Ward D	**3660**	3,554	**44**
1777	3360	10	FULTON AV	RANDALL ST	ATLANTA ST	OTHER	Asphalt	24	321	43	899	47	35	**43**	Marginal	25	29	**42**	8.5	9.3	10.0	8.5	4.8	9.2	10.0	10.0	10.0	10.0	Ward B	**1100**	3,684	**37**
3061	3360	20	FULTON AV	ATLANTA ST	HARRIS ST	OTHER	Asphalt	22	319	39	819	35	25	**32**	Poor	35	22	**31**	11.5	8.5	10.0	8.3	6.0	9.3	10.0	10.0	10.0	10.0	Ward B	**1100**	3,684	**37**
3060	3360	30	FULTON AV	HARRIS ST	DS@426W HARRIS ST	OTHER	Asphalt	22	426	52	1,093	30	26	**29**	Poor	50	20	**28**	11.0	8.2	10.0	8.2	6.3	9.5	10.0	10.0	10.0	8.5	Ward B	**1100**	3,684	**37**
1772	3370	10	FULTON AV	DS@426W HARRIS ST	CARMICHAEL ST	OTHER	Asphalt	24	206	27	577	34	53	**40**	Marginal	37	29	**39**	5.2	9.6	10.0	7.0	4.8	9.2	10.0	10.0	10.0	10.0	Ward B	**1100**	3,684	**37**
1774	3370	20	FULTON AV	CARMICHAEL ST	R N MARTIN ST	OTHER	Asphalt	24	200	27	560	34	30	**33**	Poor	34	22	**32**	9.9	9.1	10.0	8.3	6.0	10.0	10.0	10.0	10.0	9.0	Ward B	**1100**	3,684	**37**
3140	3380	10	GEORGIA AV	BAYARD ST	RANDALL ST	OTHER	Asphalt	30	499	83	1,747	96	86	**93**	Excellent	3	1	**92**	3.8	9.7	9.8	10.0	10.0	10.0	10.0	10.0	10.0	10.0	Ward B	**4580**	13,117	**92**
3137	3380	20	GEORGIA AV	RANDALL ST	HARRIS ST	OTHER	Asphalt	30	626	104	2,191	95	85	**92**	Excellent	0	5	**91**	2.6	10.0	9.4	10.0	10.0	10.0	10.0	10.0	10.0	10.0	Ward B	**4580**	13,117	**92**
3135	3380	30	GEORGIA AV	HARRIS ST	HOLCOMB CT	OTHER	Asphalt	30	301	50	1,054	94	81	**89**	Excellent	0	7	**89**	6.4	10.0	9.2	10.0	10.0	10.0	10.0	10.0	10.0	10.0	Ward B	**4580**	13,117	**92**
3784	3390	10	GILLEM DR	MCCLELLAND AV	CARTER CR	OTHER	Asphalt	26	224	32	679	35	47	**39**	Poor	34	32	**38**	6.1	9.9	10.0	7.1	4.3	9.2	10.0	10.0	10.0	10.0	Ward B	**3280**	7,978	**43**

GISID	Street Number	Block Number	On Street	From Street	To Street	FunCL	Pavetype	Pavement Width (ft)	Pavement Length (ft)	Add Area (yd2)	Pavement Area (yd2)	Condition Summary: Surface Distress Index (SDI)	Roughness Index (RI)	Pavement Cndtn Index (PCI)	Condition Rating	Load Assoc Distress Deducts (LADD)	Non-Load Distress Deducts (NLAD)	Current Segment PCI (CPCI)	Condition Details: Segment IRI (mm/m)	Rutting (ACP Only)	L&T Cracking / Linear Crk	Alligator Cracking Divided Slab / Blow Up	Map Crk / Crnr Brk / D Crk	Edge Cracking Joint Spall / Joint Sealant	Distortions / Faulting	Bleeding / Polished Agg	Raveling / Scaling / CAL	Patches / Potholes	Ward	Project Summary: Project ID	Project Length (ft)	Project Current PCI
3785	3390	20	GILLEM DR	CARTER CR	SW END	OTHER	Asphalt	26	409	59	1,241	35	52	**41**	Marginal	34	25	**40**	5.2	9.9	10.0	7.7	5.4	9.3	10.0	10.0	10.0	9.2	Ward B	**3280**	7,978	**43**
3746	3400	10	GLENDALE CT	NE END	PINE VALLEY CR	OTHER	Asphalt	26	466	67	1,414	40	58	**46**	Marginal	31	29	**45**	4.4	9.5	10.0	7.8	4.7	9.1	10.0	10.0	10.0	10.0	Ward C	**3860**	5,662	**46**
2808	3400	20	GLENDALE CT	PINE VALLEY CR	SW END	OTHER	Asphalt	40	183	40	848	39	43	**40**	Marginal	30	31	**40**	6.9	10.0	10.0	7.4	4.3	9.1	10.0	10.0	10.0	10.0	Ward C	**3860**	5,662	**46**
3096	3410	10	GLENDALE DR	BROOKDALE DR	FALLVIEW TE	OTHER	Asphalt	24	762	102	2,134	46	52	**48**	Marginal	27	27	**47**	5.2	9.2	10.0	8.5	5.1	9.1	10.0	10.0	10.0	10.0	Ward B	**2280**	4,059	**42**
3749	3410	20	GLENDALE DR	FALLVIEW TE	CONSTANCE ST	OTHER	Asphalt	24	412	55	1,154	33	42	**36**	Poor	37	21	**35**	7.0	8.5	10.0	8.3	6.2	9.4	10.0	10.0	10.0	9.6	Ward B	**2280**	4,059	**42**
3750	3410	30	GLENDALE DR	CONSTANCE ST	JEFFERSON TE	OTHER	Asphalt	24	375	50	1,050	30	43	**34**	Poor	44	23	**33**	6.8	9.3	10.0	8.1	5.8	9.3	10.0	10.0	10.0	8.2	Ward B	**2280**	4,059	**42**
3756	3410	40	GLENDALE DR	JEFFERSON TE	BATAVIA ST	OTHER	Asphalt	24	373	50	1,044	36	46	**40**	Poor	40	24	**38**	6.3	9.3	10.0	8.3	5.7	9.4	9.7	10.0	10.0	8.6	Ward B	**2280**	4,059	**42**
3097	3410	50	GLENDALE DR	BATAVIA ST	JEFFERSON TE	OTHER	Asphalt	26	334	48	1,013	47	40	**45**	Marginal	23	30	**44**	7.4	9.5	10.0	8.5	4.5	9.1	10.0	10.0	10.0	10.0	Ward B	**2280**	4,059	**42**
3037	3420	10	GLENWAY DR SW	CITY LIMIT	SYLVAN RD	OTHER	Asphalt	26	516	75	1,565	38	36	**37**	Poor	42	20	**36**	8.3	8.6	10.0	8.5	6.3	9.6	9.1	10.0	10.0	9.3	Ward B	**1120**	4,235	**42**
2551	3430	10	GOLDEN DR	CHERRY BLOSSOM LN	CHERRY BLOSSOM LN	OTHER	Asphalt	32	1,692	301	6,317	39	52	**43**	Marginal	39	23	**42**	5.2	8.5	10.0	8.2	5.9	9.3	10.0	10.0	10.0	9.5	Ward C	**3860**	5,662	**46**
1946	3440	10	GRANADA PL	BRIARWOOD BL	SOUTH END	OTHER	Asphalt	35	225	44	920	97	88	**94**	Excellent	3	0	**93**	5.8	9.7	10.0	10.0	10.0	10.0	10.0	10.0	10.0	10.0	Ward C	**2260**	3,118	**79**
2693	3450	10	GRANT ESTATES DR	STONE RD	SIR HENRY ST	OTHER	Asphalt	24	528	70	1,478	67	57	**63**	Good	24	10	**63**	4.6	9.6	8.8	8.4	10.0	9.1	10.0	10.0	10.0	10.0	Ward D	**4280**	2,844	**65**
2152	3460	10	GRANT WY	SIR HENRY ST	CALVIN CT	OTHER	Asphalt	24	326	43	913	62	66	**64**	Good	27	11	**63**	3.5	10.0	8.7	7.8	10.0	8.8	10.0	10.0	10.0	10.0	Ward D	**4280**	2,844	**65**
2153	3460	20	GRANT WY	CALVIN CT	PRINCE GEORGE ST	OTHER	Asphalt	24	209	28	585	71	63	**68**	Good	15	14	**67**	3.9	9.9	8.3	8.6	10.0	9.8	10.0	10.0	10.0	10.0	Ward D	**4280**	2,844	**65**
2265	3460	30	GRANT WY	PRINCE GEORGE ST	NORTH END	OTHER	Asphalt	29	436	71	1,497	67	41	**59**	Fair	20	13	**57**	9.0	9.9	8.3	8.5	10.0	9.2	10.0	10.0	10.0	10.0	Ward D	**4280**	2,844	**65**
1997	3470	10	GRAYWALL CT	GRAYWALL ST	WEST END	OTHER	Asphalt	26	245	35	743	94	83	**90**	Excellent	1	5	**90**	7.8	9.9	10.0	10.0	10.0	10.0	10.0	10.0	9.1	10.0	Ward C	**2300**	3,412	**92**
3630	3480	10	GRAYWALL ST	HEADLAND DR	WOOD HILL LN	OTHER	Asphalt	28	1,214	189	3,966	96	87	**93**	Excellent	4	0	**92**	3.2	10.0	10.0	10.0	10.0	9.1	10.0	10.0	10.0	10.0	Ward C	**2300**	3,412	**92**
2672	3480	20	GRAYWALL ST	WOOD HILL LN	LEITH AV	OTHER	Asphalt	26	371	54	1,125	93	79	**88**	Excellent	7	0	**87**	4.1	10.0	10.0	9.3	10.0	10.0	10.0	10.0	10.0	10.0	Ward C	**2300**	3,412	**92**
1955	3480	30	GRAYWALL ST	LEITH AV	OLD COLONY RD	OTHER	Asphalt	28	372	58	1,215	96	86	**93**	Excellent	4	0	**92**	2.6	10.0	10.0	10.0	10.0	9.1	10.0	10.0	10.0	10.0	Ward C	**2300**	3,412	**92**
2001	3480	40	GRAYWALL ST	OLD COLONY RD	GRAYWALL CT	OTHER	Asphalt	26	407	59	1,235	96	87	**93**	Excellent	4	0	**92**	3.0	10.0	10.0	10.0	10.0	9.1	10.0	10.0	10.0	10.0	Ward C	**2300**	3,412	**92**
2687	3480	50	GRAYWALL ST	GRAYWALL CT	ENGLEWOOD DR	OTHER	Asphalt	26	407	59	1,235	96	87	**93**	Excellent	4	0	**92**	2.7	10.0	10.0	10.0	10.0	9.1	10.0	10.0	10.0	10.0	Ward C	**2300**	3,412	**92**
2720	3480	60	GRAYWALL ST	ENGLEWOOD DR	MONTROSE DR	OTHER	Asphalt	26	396	57	1,201	98	89	**95**	Excellent	2	0	**95**	2.6	10.0	10.0	10.0	10.0	9.6	10.0	10.0	10.0	10.0	Ward C	**2300**	3,412	**92**
2834	3490	10	GREEN VALLEY DR	DOGWOOD DR	TONI VALLEY DR	OTHER	Asphalt	30	410	68	1,435	47	57	**50**	Fair	22	31	**49**	4.6	9.9	10.0	8.3	4.3	9.1	10.0	10.0	10.0	10.0	Ward C	**1960**	6,447	**50**
2825	3490	20	GREEN VALLEY DR	TONI VALLEY DR	WEST END	OTHER	Asphalt	30	1,374	229	4,809	46	55	**49**	Marginal	20	29	**48**	4.9	9.5	10.0	8.9	4.8	9.2	10.0	9.9	10.0	9.8	Ward C	**1960**	6,447	**50**
2667	3500	10	GREENWOOD CR	WOOD HILL LN	BRYANT DR	OTHER	Asphalt	28	1,598	249	5,220	93	80	**89**	Excellent	3	4	**88**	3.4	9.9	9.5	10.0	10.0	9.6	10.0	10.0	10.0	10.0	Ward C	**4880**	3,912	**90**
1495	3510	10	GROVE AV	CONNALLY DR	SEMMES ST	OTHER	Asphalt	22	304	37	780	36	28	**33**	Poor	37	27	**33**	10.4	9.9	10.0	8.1	5.1	9.2	10.0	9.9	10.0	8.3	Ward A	**3160**	2,162	**37**
1496	3520	10	GROVE AV	SEMMES ST	LUMPKIN ST	OTHER	Asphalt	22	518	63	1,330	66	57	**63**	Good	11	9	**63**	4.6	10.0	9.0	9.0	10.0	9.7	10.0	9.9	10.0	10.0	Ward A	**1760**	7,602	**67**
1497	3520	20	GROVE AV	LUMPKIN ST	LUMPKIN ST	OTHER	Asphalt	22	124	15	318	32	46	**37**	Poor	47	21	**36**	6.1	8.0	10.0	9.3	6.2	9.8	8.7	9.9	10.0	8.6	Ward A	**3160**	2,162	**37**
3460	3520	30	GROVE AV	LUMPKIN ST	HICKORY ST	OTHER	Asphalt	26	445	64	1,350	77	74	**76**	V Good	16	7	**75**	2.8	10.0	9.1	8.8	10.0	9.2	10.0	10.0	10.0	10.0	Ward A	**1760**	7,602	**67**
1501	3520	40	GROVE AV	HICKORY ST	HILLCREST DR	OTHER	Asphalt	22	86	11	221	74	67	**72**	V Good	18	7	**71**	3.4	9.7	9.1	8.9	10.0	9.0	10.0	10.0	10.0	10.0	Ward A	**1760**	7,602	**67**
1500	3520	50	GROVE AV	HILLCREST DR	WEST END	OTHER	Asphalt	22	271	33	696	59	39	**52**	Fair	27	11	**51**	7.5	9.6	9.6	8.4	10.0	9.5	10.0	9.9	8.6	9.3	Ward A	**4200**	9,481	**50**
2273	3530	10	HAGGER CT	HAGGER WY	NW END	OTHER	Asphalt	29	532	84	1,773	47	41	**45**	Marginal	21	32	**45**	7.2	9.8	10.0	8.6	4.2	9.1	10.0	10.0	10.0	10.0	Ward D	**2320**	3,814	**47**
2264	3540	10	HAGGER WY	STONE RD	HAGGER CT	OTHER	Asphalt	24	368	49	1,030	47	53	**49**	Marginal	18	35	**49**	5.1	9.9	10.0	8.7	5.0	9.2	10.0	10.0	8.7	10.0	Ward D	**2320**	3,814	**47**
2154	3540	20	HAGGER WY	HAGGER CT	SOUTH END	OTHER	Asphalt	26	393	57	1,192	47	46	**47**	Marginal	19	33	**46**	6.2	9.9	10.0	8.6	3.9	9.0	10.0	10.0	10.0	10.0	Ward D	**2320**	3,814	**47**
1188	3550	10	HAMILTON AV	LEGION WY	EAST POINT ST	OTHER	Asphalt	24	386	51	1,081	35	48	**39**	Poor	37	25	**38**	6.0	9.2	10.0	7.7	5.5	9.2	10.0	10.0	10.0	9.7	Ward A	**1500**	4,765	**40**
1191	3550	20	HAMILTON AV	EAST POINT ST	CHURCH ST	OTHER	Asphalt	24	504	67	1,411	31	36	**33**	Poor	44	22	**32**	8.4	7.5	10.0	8.3	5.9	9.3	10.0	10.0	10.0	10.0	Ward A	**1500**	4,765	**40**
1190	3550	30	HAMILTON AV	CHURCH ST	PARK ST	OTHER	Asphalt	24	380	51	1,064	41	44	**42**	Marginal	28	31	**42**	6.5	9.9	10.0	7.8	4.4	8.8	10.0	10.0	10.0	10.0	Ward A	**1500**	4,765	**40**
2477	3560	10	HAMMARSKJOLD DR	WASHINGTON RD	WEST END	OTHER	Asphalt	30	1,259	210	4,407	48	50	**49**	Marginal	21	31	**48**	5.5	9.9	10.0	8.5	4.3	9.1	10.0	10.0	10.0	10.0	Ward D	**2620**	4,653	**50**
1577	3580	20	HARDIN AV	LEE ST	HARRISON RD	OTHER	Asphalt	24	381	51	1,067	47	46	**47**	Marginal	27	26	**46**	6.2	9.4	10.0	8.6	5.2	8.4	10.0	10.0	10.0	10.0	Ward B	**1400**	5,578	**38**
1744	3590	10	HARLAN DR	EAST CLEVELAND AV	HARLAN DR (LP)	OTHER	Asphalt	20	325	36	758	47	32	**42**	Marginal	17	36	**41**	9.4	10.0	10.0	8.8	3.6	9.0	10.0	9.9	10.0	10.0	Ward B	**1120**	4,235	**42**
1743	3590	20	HARLAN DR	HARLAN DR (LP)	REED AV	OTHER	Asphalt	20	118	13	275	32	53	**39**	Poor	37	23	**38**	5.0	9.4	10.0	8.5	5.8	9.3	10.0	10.0	10.0	8.3	Ward B	**1120**	4,235	**42**
1736	3590	40	HARLAN DR	HARLAN DR (LP)	CEDAR AV	OTHER	Asphalt	24	1,042	139	2,918	46	55	**49**	Marginal	27	27	**48**	4.8	9.9	10.0	8.7	5.2	9.3	10.0	9.9	10.0	8.7	Ward B	**3740**	4,060	**43**
1715	3590	50	HARLAN DR	CEDAR AV	WASHINGTON AV	OTHER	Asphalt	24	461	61	1,291	44	48	**46**	Marginal	33	23	**45**	5.9	9.6	10.0	8.7	6.0	9.4	10.0	9.9	10.0	8.4	Ward B	**3740**	4,060	**43**
1352	3590	60	HARLAN DR	WASHINGTON AV	POPLAR ST SW	OTHER	Asphalt	22	639	78	1,640	75	58	**70**	Good	13	12	**69**	4.4	10.0	8.5	9.3	10.0	9.1	10.0	10.0	10.0	9.8	Ward B	**2560**	2,027	**68**
1696	3590	70	HARLAN DR	POPLAR ST SW	SOUTH END	OTHER	Asphalt	26	381	55	1,156	63	71	**66**	Good	22	15	**65**	3.0	9.9	8.1	8.3	10.0	9.1	10.0	10.0	10.0	10.0	Ward B	**2560**	2,027	**68**
3098	3600	10	HARLAN DR (LP)	HARLAN DR	HARLAN DR	OTHER	Asphalt	24	285	38	798	46	38	**44**	Marginal	24	22	**43**	7.9	8.7	10.0	9.2	5.9	9.3	10.0	10.0	10.0	10.0	Ward B	**1120**	4,235	**42**
3680	3610	10	HARMONY WY	OLD COLONY RD	RANTIN DR	OTHER	Asphalt	26	1,502	217	4,556	46	55	**49**	Marginal	25	29	**49**	4.8	9.6	10.0	8.5	4.8	9.2	10.0	9.9	10.0	9.7	Ward C	**3700**	6,071	**46**
2817	3620	10	HARRIS DR	WASHINGTON RD	WEST FARRIS AV	OTHER	Asphalt	30	615	103	2,153	34	48	**39**	Poor	39	27	**38**	5.9	9.8	10.0	7.9	5.2	9.3	10.0	9.9	10.0	8.5	Ward A	**2340**	1,755	**39**
2841	3620	20	HARRIS DR	WEST FARRIS AV	CITY LIMIT	OTHER	Asphalt	24	605	81	1,694	36	58	**43**	Marginal	41	23	**42**	4.4	8.2	10.0	8.3	5.8	9.4	10.0	9.9	10.0	9.5	Ward A	**2340**	1,755	**39**
1749	3630	20	HARRIS ST	WADLEY AV	BRYAN AV	OTHER	Asphalt	34	404	76	1,603	41	46	**43**	Marginal	33	24	**41**	6.1	8.4	10.0	8.5	5.7	9.3	10.0	10.0	10.0	10.0	Ward B	**2360**	3,864	**37**
3009	3630	30	HARRIS ST	BRYAN AV	JEFFERSON AV	OTHER	Asphalt	24	458	61	1,282	21	28	**23**	V Poor	57	22	**23**	10.4	6.0	10.0	8.3	6.1	9.4	10.0	9.9	10.0	10.0	Ward B	**2360**	3,864	**37**
3218	3640	10	HARRIS ST	JEFFERSON AV	WINBURN DR	OTHER	Asphalt	36	646	129	2,713	40	59	**46**	Marginal	31	29	**45**	4.3	9.4	10.0	7.9	4.7	9.0	10.0	10.0	10.0	10.0	Ward B	**2360**	3,864	**37**
3702	3640	20	HARRIS ST	WINBURN DR	EAST FORREST AV	OTHER	Asphalt	30	664	111	2,324	40	70	**50**	Fair	29	31	**49**	3.1	9.9	10.0	7.7	4.3	8.9	10.0	10.0	10.0	10.0	Ward B	**2640**	8,920	**46**
3043	3640	30	HARRIS ST	EAST FORREST AV	NORMAN BERRY DR	OTHER	Asphalt	32	84	15	314	25	28	**26**	Poor	22	24	**25**	10.4	9.6	10.0	8.7	5.7	8.8	10.0	9.9	10.0	10.0	Ward B	**2360**	3,864	**37**
3048	3650	20	HARRIS ST	NORMAN BERRY DR	FULTON AV	OTHER	Asphalt	26	312	45	946	34	31	**33**	Poor	41	25	**32**	9.7	8.7	10.0	7.6	5.4	9.2	9.9	10.0	10.0	10.0	Ward B	**2360**	3,864	**37**
1779	3650	30	HARRIS ST	FULTON AV	CARNEGIE AV	OTHER	Asphalt	24	223	30	624	23	46	**31**	Poor	54	23	**30**	6.2	6.8	10.0	7.9	5.9	9.3	10.0	10.0	10.0	10.0	Ward B	**2360**	3,864	**37**
3066	3650	40	HARRIS ST	CARNEGIE AV	EAST CLEVELAND AV	OTHER	Asphalt	30	398	66	1,393	39	49	**43**	Marginal	34	27	**42**	5.7	9.1	10.0	7.9	5.1	9.2	10.0	10.0	10.0	9.9	Ward B	**2360**	3,864	**37**
3505	3660	10	HARRIS ST	EAST CLEVELAND AV	PINE AV	OTHER	Asphalt	26	343	50	1,040	35	30	**34**	Poor	43	21	**33**	9.9	8.9	10.0	8.4	6.2	9.3	10.0	9.9	10.0	8.3	Ward B	**2360**	3,864	**37**
1521	3660	20	HARRIS ST	PINE AV	HENDRIX AV	OTHER	Asphalt	24	309	41	865	39	52	**43**	Marginal	36	25	**42**	5.3	9.7	10.0	8.0	5.4	9.3	10.0	10.0	10.0	8.7	Ward B	**2360**	3,864	**37**
1726	3660	30	HARRIS ST	HENDRIX AV	LYLE AV	OTHER	Asphalt	24	329	44	921	34	48	**39**	Poor	39	27	**38**	5.9	9.4	10.0	7.5	5.1	9.1	10.0	10.0	10.0	9.4	Ward B	**2360**	3,864	**37**
1707	3660	40	HARRIS ST	LYLE AV	LYLE AV	OTHER	Asphalt	24	131	17	367	35	50	**40**	Marginal	39	26	**39**	5.6	9.8	10.0	7.6	5.3	8.8	10.0	10.0	10.0	9.1	Ward B	**2360**	3,864	**37**
3649	3660	50	HARRIS ST	LYLE AV	WASHINGTON AV	OTHER	Asphalt	24	227	30	636	30	42	**34**	Poor	31	25	**33**	7.0	10.0	10.0	8.1	5.6	8.9	10.0	9.9	10.0	9.1	Ward B	**2360**	3,864	**37**
3664	3660	60	HARRIS ST	WASHINGTON AV	GEORGIA AV	OTHER	Asphalt	28	341	53	1,114	95	85	**92**	Excellent	5	0	**91**	6.0	9.5	10.0	10.0	10.0	10.0	10.0	10.0	10.0	10.0	Ward B	**4580**	13,117	**92**

GISID	Street Number	Block Number	On Street	From Street	To Street	FunCL	Pavetype	Pavement Width (ft)	Pavement Length (ft)	Add Area (yd2)	Pavement Area (yd2)	Condition Summary: Surface Distress Index (SDI)	Roughness Index (RI)	Pavement Cndtn Index (PCI)	Condition Rating	Load Assoc Distress Deducts (LADD)	Non-Load Distress Deducts (NLAD)	Current Segment PCI (CPCI)	Condition Details: Segment IRI (mm/m)	Rutting (ACP Only)	L&T Cracking / Linear Crk	Alligator Cracking Divided Slab / Blow Up	Map Crk / Crnr Brk / D Crk	Edge Cracking Joint Spall / Joint Sealant	Distortions / Faulting	Bleeding / Polished Agg	Raveling / Scaling / CAL	Patches / Potholes	Ward	Project Summary: Project ID	Project Length (ft)	Project Current PCI
1139	3680	10	HARRISON RD	CENTRAL AV	WILLINGHAM DR	OTHER	Asphalt	20	510	57	1,190	45	38	**43**	Marginal	27	28	**42**	7.8	9.0	10.0	8.3	5.0	10.0	10.0	9.9	10.0	10.0	Ward B	**2380**	5,814	**45**
3164	3690	10	HARRISON RD	WILLINGHAM DR	MARYLAND ST	OTHER	Asphalt	20	227	25	530	47	39	**44**	Marginal	22	31	**44**	7.7	9.2	10.0	8.6	4.4	10.0	10.0	9.9	10.0	10.0	Ward B	**2380**	5,814	**45**
1684	3690	20	HARRISON RD	MARYLAND ST	VESTA TE	OTHER	Asphalt	20	292	32	681	49	68	**56**	Fair	18	33	**55**	3.3	10.0	10.0	8.5	4.0	9.3	10.0	10.0	10.0	10.0	Ward B	**2380**	5,814	**45**
1642	3690	30	HARRISON RD	VESTA TE	EUBANKS AV	OTHER	Asphalt	20	147	16	343	62	57	**60**	Good	23	15	**59**	4.6	10.0	8.1	7.7	10.0	10.0	10.0	10.0	10.0	10.0	Ward B	**2400**	8,227	**55**
1631	3690	40	HARRISON RD	EUBANKS AV	MERCER AV	OTHER	Asphalt	20	259	29	604	47	65	**53**	Fair	23	30	**52**	3.6	9.1	10.0	8.6	4.6	10.0	10.0	9.9	10.0	10.0	Ward B	**2380**	5,814	**45**
1622	3690	50	HARRISON RD	MERCER AV	MERCER AV	OTHER	Asphalt	20	112	12	261	49	38	**45**	Marginal	18	33	**45**	7.8	9.8	10.0	8.4	4.1	10.0	10.0	9.9	10.0	10.0	Ward B	**2380**	5,814	**45**
3268	3690	60	HARRISON RD	MERCER AV	WALKER AV	OTHER	Asphalt	20	223	25	520	47	62	**52**	Fair	24	29	**51**	4.0	9.9	10.0	8.8	4.8	9.4	10.0	9.9	10.0	9.0	Ward B	**2380**	5,814	**45**
1142	3690	70	HARRISON RD	WALKER AV	WALKER AV	OTHER	Asphalt	20	194	22	453	50	52	**50**	Fair	17	33	**50**	5.3	9.9	10.0	8.4	4.0	10.0	10.0	9.9	10.0	10.0	Ward B	**2380**	5,814	**45**
3273	3690	80	HARRISON RD	WALKER AV	RUGBY AVE	OTHER	Asphalt	20	228	25	532	50	80	**60**	Good	16	33	**59**	2.4	9.9	10.0	8.5	3.9	10.0	10.0	10.0	10.0	10.0	Ward B	**2400**	8,227	**55**
3713	3690	100	HARRISON RD	RUGBY AV	CAMBRIDGE AV	OTHER	Asphalt	22	359	44	921	47	63	**52**	Fair	21	32	**52**	3.8	9.7	10.0	8.5	4.3	9.4	10.0	9.9	10.0	10.0	Ward B	**2380**	5,814	**45**
1595	3690	110	HARRISON RD	CAMBRIDGE AV	CAMBRIDGE AV	OTHER	Asphalt	22	69	8	177	70	60	**66**	Good	17	13	**66**	4.2	10.0	8.4	8.3	10.0	10.0	10.0	9.9	10.0	10.0	Ward B	**2400**	8,227	**55**
1585	3690	120	HARRISON RD	CAMBRIDGE AV	HARDIN AV	OTHER	Asphalt	20	372	41	868	48	68	**54**	Fair	20	33	**54**	3.3	9.9	10.0	8.5	4.0	9.1	10.0	10.0	10.0	10.0	Ward B	**2380**	5,814	**45**
1573	3690	130	HARRISON RD	HARDIN AV	HARDIN AV	OTHER	Asphalt	24	57	8	160	29	44	**34**	Poor	47	24	**33**	6.5	8.5	10.0	8.3	5.7	9.3	10.0	10.0	10.0	8.4	Ward B	**2380**	5,814	**45**
1572	3690	140	HARRISON RD	HARDIN AV	VIRGINIA AV	OTHER	Asphalt	24	446	59	1,249	40	44	**41**	Marginal	35	25	**40**	6.7	8.4	10.0	8.3	5.5	9.2	10.0	9.9	10.0	10.0	Ward B	**2380**	5,814	**45**
1854	3700	10	HARVESTER ST	MILLEDGE ST	SAMPLER WY	OTHER	Asphalt	26	300	43	910	35	76	**48**	Marginal	35	31	**47**	2.7	9.9	10.0	7.1	4.4	8.8	10.0	10.0	10.0	10.0	Ward B	**4460**	3,212	**49**
2977	3700	20	HARVESTER ST	SAMPLER WY	OAKLEIGH DR	OTHER	Asphalt	30	1,298	216	4,543	45	68	**53**	Fair	22	29	**52**	3.3	9.9	10.0	8.3	4.8	9.1	10.0	9.9	10.0	10.0	Ward B	**4460**	3,212	**49**
1839	3710	10	HARWOOD DR SW	PEGG RD	BROOKDALE DR	OTHER	Asphalt	26	852	123	2,584	46	52	**48**	Marginal	30	24	**47**	5.3	8.9	10.0	9.2	5.7	9.3	10.0	9.9	10.0	9.0	Ward B	**3820**	2,825	**47**
3332	3720	10	HAWTHORNE TRL	STANTON RD (TC)	EAST END	OTHER	Asphalt	22	530	65	1,360	47	52	**48**	Marginal	25	29	**48**	5.3	9.5	10.0	8.4	4.8	9.1	10.0	10.0	10.0	10.0	Ward B	**2520**	4,620	**39**
2952	3730	10	HAWTHORNE WY	NEWNAN ST	DAUPHINE ST	OTHER	Asphalt	38	834	176	3,697	47	60	**51**	Fair	20	33	**51**	4.2	10.0	10.0	8.7	4.1	9.1	10.0	10.0	10.0	9.6	Ward B	**3500**	6,840	**41**
1558	3730	20	HAWTHORNE WY	DAUPHINE ST	CLERMONT AV	OTHER	Asphalt	24	974	130	2,727	41	51	**44**	Marginal	34	22	**44**	5.5	9.5	10.0	8.6	6.0	9.3	10.0	9.9	10.0	8.6	Ward B	**1660**	4,014	**40**
3390	3740	10	HAYDEN DR	DODSON DR	HAYDEN LN	OTHER	Asphalt	28	1,364	212	4,456	46	54	**49**	Marginal	23	31	**48**	4.9	9.9	10.0	8.2	4.4	9.1	9.9	10.0	10.0	10.0	Ward A	**1900**	7,133	**43**
3771	3740	20	HAYDEN DR	HAYDEN LN	BONNYBROOK WY	OTHER	Asphalt	26	976	141	2,961	46	72	**55**	Fair	22	32	**54**	2.9	10.0	10.0	8.2	4.3	9.1	10.0	9.9	10.0	10.0	Ward A	**1900**	7,133	**43**
1127	3750	10	HAYDEN LN	CITY LIMIT	HAYDEN DR	OTHER	Asphalt	26	248	36	752	75	54	**68**	Good	16	9	**67**	6.2	9.9	8.9	8.8	10.0	9.2	10.0	10.0	10.0	10.0	Ward A	**1580**	16,718	**87**
3799	3760	10	HEADLAND DR	WEST WARE AV	NORMAN BERRY DR	OTHER	Asphalt	42	689	161	3,376	39	36	**38**	Poor	31	30	**37**	8.4	9.9	10.0	7.7	4.7	9.1	10.0	9.9	10.0	9.5	Ward A	**2460**	3,958	**43**
3810	3780	10	HEADLAND DR	NORMAN BERRY DR	WARREN WY	OTHER	Concrete	26	112	16	340	74	71	**73**	V Good	0	0	**73**	3.1	10.0	9.7	10.0	10.0	7.2	10.0	8.5	9.8	8.2	Ward A	**3520**	8,102	**80**
3809	3780	20	HEADLAND DR	WARREN WY	DS@320W WARREN WY	OTHER	Concrete	34	320	60	1,269	78	58	**72**	V Good	0	0	**71**	4.5	10.0	7.1	10.0	10.0	9.0	10.0	8.8	9.8	10.0	Ward A	**3520**	8,102	**80**
3514	3790	10	HEADLAND DR	WARREN WY	DS@320W WARREN WY	MAJOR COLLECTOR	Concrete	24	320	43	896	81	62	**75**	V Good	0	0	**74**	3.9	10.0	7.6	10.0	10.0	9.5	10.0	10.0	10.0	9.4	Ward A	**3520**	8,102	**80**
1447	3790	20	HEADLAND DR	DS@320W WARREN WY	HEADLAND DR	MAJOR COLLECTOR	Asphalt	35	435	85	1,776	45	67	**52**	Fair	26	29	**52**	3.4	9.6	10.0	8.2	4.8	9.2	10.0	10.0	10.0	9.9	Ward A	**2420**	6,272	**50**
3482	3790	30	HEADLAND DR	HILLCREST DR	KIMMERIDGE DR	MAJOR COLLECTOR	Asphalt	35	738	144	3,014	44	64	**51**	Fair	28	28	**50**	3.7	9.2	10.0	8.3	5.1	9.3	10.0	9.9	10.0	10.0	Ward A	**2420**	6,272	**50**
3473	3790	40	HEADLAND DR	KIMMERIDGE DR	DELOWE DR	MAJOR COLLECTOR	Asphalt	35	1,344	261	5,488	40	74	**51**	Fair	27	23	**50**	2.8	9.0	10.0	8.7	5.8	9.4	10.0	10.0	10.0	9.8	Ward A	**2420**	6,272	**50**
3464	3800	10	HEADLAND DR	DELOWE DR	RIDGECREST LN	MAJOR COLLECTOR	Asphalt	35	537	104	2,193	46	65	**53**	Fair	30	24	**52**	3.6	9.1	10.0	9.0	5.7	9.3	10.0	9.9	10.0	9.0	Ward C	**2420**	6,272	**50**
2656	3800	20	HEADLAND DR	RIDGECREST LN	FARLEY ST	MAJOR COLLECTOR	Asphalt	35	529	103	2,160	41	69	**50**	Fair	34	21	**49**	3.2	8.8	10.0	8.5	6.3	9.5	10.0	9.9	10.0	9.3	Ward A	**2420**	6,272	**50**
2018	3800	30	HEADLAND DR	FARLEY ST	PLANTATION DR	MAJOR COLLECTOR	Asphalt	35	502	98	2,050	36	70	**47**	Marginal	41	23	**46**	3.1	7.7	10.0	8.5	6.0	9.3	10.0	9.9	10.0	9.8	Ward A	**2420**	6,272	**50**
2648	3800	40	HEADLAND DR	PLANTATION DR	WOOD VALLEY DR	MAJOR COLLECTOR	Asphalt	35	418	81	1,707	47	68	**54**	Fair	29	25	**53**	3.3	8.7	10.0	8.8	5.6	9.2	10.0	9.9	10.0	9.9	Ward A	**2420**	6,272	**50**
2647	3800	50	HEADLAND DR	WOOD VALLEY DR	GRAYWALL ST	MAJOR COLLECTOR	Asphalt	35	363	71	1,482	34	58	**42**	Marginal	43	23	**41**	4.4	8.5	10.0	8.5	5.9	9.2	10.0	9.9	10.0	8.8	Ward A	**2420**	6,272	**50**
1361	3800	60	HEADLAND DR	GRAYWALL ST	HEADLAND TE	MAJOR COLLECTOR	Asphalt	35	406	79	1,658	47	64	**53**	Fair	28	25	**52**	3.7	9.5	10.0	8.7	5.4	9.1	10.0	10.0	10.0	9.2	Ward A	**2420**	6,272	**50**
1007	3800	70	HEADLAND DR	HEADLAND TE	DS@1000W HEADLAND TE	MAJOR COLLECTOR	Asphalt	32	1,000	178	3,733	46	74	**56**	Fair	22	27	**55**	2.8	9.6	9.8	8.7	5.8	9.9	10.0	10.0	9.6	9.3	Ward A	**2420**	6,272	**50**
1006	3800	80	HEADLAND DR	DS@1000W HEADLAND TE	BRYANT DR	MAJOR COLLECTOR	Asphalt	32	769	137	2,871	95	92	**94**	Excellent	5	0	**93**	1.7	9.5	10.0	10.0	10.0	10.0	10.0	10.0	10.0	10.0	Ward A	**1580**	16,718	**87**
1363	3800	90	HEADLAND DR	BRYANT DR	DODSON DR	MAJOR COLLECTOR	Asphalt	35	653	127	2,666	98	89	**95**	Excellent	1	1	**95**	3.4	9.9	10.0	10.0	10.0	10.0	10.0	10.0	9.9	10.0	Ward A	**1580**	16,718	**87**
3625	3810	10	HEADLAND DR	DODSON DR	FOREST TL	MAJOR COLLECTOR	Asphalt	35	1,712	333	6,991	99	90	**96**	Excellent	1	0	**95**	1.9	9.9	10.0	10.0	10.0	10.0	10.0	10.0	9.9	10.0	Ward C	**1580**	16,718	**87**
3629	3810	20	HEADLAND DR	FOREST TL	BONNYBROOK WY	MAJOR COLLECTOR	Asphalt	35	616	120	2,515	93	95	**94**	Excellent	7	0	**93**	1.5	9.7	10.0	10.0	10.0	9.2	10.0	10.0	10.0	10.0	Ward C	**1580**	16,718	**87**
1360	3810	30	HEADLAND DR	BONNYBROOK WY	MAXWELL DR SW	MAJOR COLLECTOR	Asphalt	35	395	77	1,613	99	90	**96**	Excellent	1	0	**95**	2.0	9.9	10.0	10.0	10.0	10.0	10.0	10.0	10.0	10.0	Ward C	**1580**	16,718	**87**
3631	3810	40	HEADLAND DR	MAXWELL DR SW	BEN HILL RD	MAJOR COLLECTOR	Asphalt	35	111	22	453	99	90	**96**	Excellent	0	1	**95**	10.9	10.0	10.0	10.0	10.0	10.0	10.0	10.0	9.8	10.0	Ward A	**1580**	16,718	**87**
3632	3820	10	HEADLAND DR	BEN HILL RD	CHEVIOT GL	MAJOR COLLECTOR	Asphalt	35	431	84	1,760	91	72	**84**	V Good	9	0	**84**	4.0	9.0	10.0	10.0	10.0	10.0	10.0	10.0	10.0	10.0	Ward A	**1580**	16,718	**87**
2652	3820	20	HEADLAND DR	CHEVIOT GL	MCALPIN TE	MAJOR COLLECTOR	Asphalt	35	341	66	1,392	92	76	**87**	Excellent	4	5	**86**	3.3	10.0	10.0	10.0	10.0	10.0	10.0	10.0	9.2	9.6	Ward C	**1580**	16,718	**87**
2654	3820	30	HEADLAND DR	MCALPIN TE	CITY LIMIT	MAJOR COLLECTOR	Asphalt	35	187	36	764	79	68	**75**	V Good	12	9	**75**	3.4	10.0	8.8	9.3	10.0	9.1	10.0	10.0	10.0	10.0	Ward A	**1580**	16,718	**87**
1979	3840	10	HEADLAND TE	CONNALLY DR	MANOR AV	OTHER	Asphalt	32	578	103	2,158	26	53	**35**	Poor	51	20	**34**	5.1	8.5	10.0	8.2	6.3	9.3	10.0	10.0	10.0	8.1	Ward A	**2220**	7,052	**42**
1296	3840	20	HEADLAND TE	MANOR AV	BONNER RD	OTHER	Asphalt	30	389	65	1,362	35	54	**42**	Marginal	39	26	**41**	4.9	9.5	10.0	7.9	5.3	9.1	10.0	10.0	10.0	8.8	Ward A	**2220**	7,052	**42**
1362	3840	30	HEADLAND TE	BONNER RD	HEADLAND DR	OTHER	Asphalt	30	327	55	1,145	39	52	**43**	Marginal	31	30	**43**	5.3	9.7	10.0	7.6	4.6	9.0	10.0	10.0	10.0	10.0	Ward A	**2220**	7,052	**42**
2670	3850	10	HEATHER DR	BEN HILL RD	DS@1089W BEN HILL RD	OTHER	Asphalt	26	1,089	157	3,303	47	57	**50**	Fair	23	30	**49**	4.6	9.9	10.0	8.6	4.6	9.1	10.0	9.9	10.0	9.5	Ward C	**1260**	3,040	**49**
2669	3860	10	HEATHER DR	DS@1089W BEN HILL RD	HEATHER DR	OTHER	Asphalt	26	365	53	1,107	47	49	**47**	Marginal	24	29	**46**	5.8	9.9	10.0	8.4	4.6	9.1	9.6	10.0	10.0	10.0	Ward C	**1260**	3,040	**49**
3117	3880	10	HENDRIX AV	VETERANS ST	BAYARD ST	OTHER	Asphalt	22	639	78	1,640	47	41	**45**	Marginal	24	29	**44**	7.1	9.9	10.0	8.5	4.7	9.2	10.0	10.0	10.0	9.3	Ward B	**3360**	3,848	**43**
3116	3880	20	HENDRIX AV	BAYARD ST	RANDALL ST	OTHER	Asphalt	22	637	78	1,635	46	54	**49**	Marginal	22	32	**48**	4.9	10.0	10.0	8.2	4.3	9.1	10.0	9.9	10.0	10.0	Ward B	**3360**	3,848	**43**
3114	3880	30	HENDRIX AV	RANDALL ST	HARRIS ST	OTHER	Asphalt	22	642	78	1,648	46	41	**44**	Marginal	27	27	**44**	7.2	9.8	10.0	8.5	5.1	9.2	10.0	10.0	10.0	9.1	Ward B	**3360**	3,848	**43**
3113	3880	40	HENDRIX AV	HARRIS ST	IRENE KIDD PW	OTHER	Asphalt	22	419	51	1,075	35	39	**37**	Poor	39	26	**35**	7.5	9.7	10.0	7.8	5.3	9.0	10.0	10.0	10.0	8.8	Ward B	**3360**	3,848	**43**
3112	3890	10	HENDRIX AV	IRENE KIDD PW	R N MARTIN ST	OTHER	Asphalt	22	323	39	829	40	37	**39**	Poor	34	26	**38**	8.0	9.3	10.0	7.9	5.2	9.2	10.0	10.0	10.0	9.6	Ward B	**3360**	3,848	**43**
1693	3900	10	HENRY C WALKER CT	R N MARTIN ST	EAST END	OTHER	Asphalt	48	131	35	732	69	45	**61**	Good	23	8	**60**	7.9	8.9	9.0	8.8	10.0	9.8	10.0	10.0	10.0	10.0	Ward B	**4320**	5,757	**64**
3996	3910	10	HERITAGE CIR	WEST PARK CIR	WEST PARK CIR	OTHER	Asphalt	20	737	82	1,720	82	64	**76**	V Good	9	4	**76**	4.8	10.0	9.5	9.3	10.0	9.4	10.0	10.0	10.0	10.0	Ward D	**4780**	4,308	**68**
3775	3920	10	HERITAGE PARK BLVD	BEN HILL RD	MAIN ALY	OTHER	Asphalt	20	135	15	315	64	43	**57**	Fair	22	14	**56**	6.8	10.0	8.2	8.3	10.0	8.8	10.0	10.0	10.0	10.0	Ward D	**2440**	4,578	**48**
3774	3920	20	HERITAGE PARK BLVD	MAIN ALY	PARKWAY CIR	OTHER	Asphalt	20	125	14	292	64	76	**68**	Good	21	15	**68**	2.7	10.0	8.2	7.9	10.0	10.0	10.0	10.0	10.0	10.0	Ward D	**3780**	7,715	**64**
1289	3920	30	HERITAGE PARK BLVD	PARKWAY CIR	PARK ALY	OTHER	Asphalt	20	130	14	303	48	60	**52**	Fair	22	30	**51**	4.2	10.0	10.0	8.6	4.5	8.2	10.0	10.0	10.0	10.0	Ward D	**2440**	4,578	**48**
1290	3920	40	HERITAGE PARK BLVD	PARK ALY	PARKVIEW SQ	OTHER	Asphalt	20	108	12	252	47	44	**46**	Marginal	20	33	**45**	6.6	10.0	10.0	8.6	4.0	8.8	10.0	10.0	10.0	10.0	Ward D	**2440**	4,578	**48**
3408	3930	10	HERITAGE PARK BLVD	PARKVIEW SQ	PARK ALY	OTHER	Asphalt	20	116	13	271	67	46	**60**	Good	19	14	**59**	6.3	10.0	8.2	8.5	10.0	9.2	10.0	10.0	10.0	10.0	Ward D	**2440**	4,578	**48**

												Condition Summary							Condition Details											Project Summary		
GISID	Street Number	Block Number	On Street	From Street	To Street	FunCL	Pavetype	Pavement Width (ft)	Pavement Length (ft)	Add Area (yd2)	Pavement Area (yd2)	Surface Distress Index (SDI)	Roughness Index (RI)	Pavement Cndtn Index (PCI)	Condition Rating	Load Assoc Distress Deducts (LADD)	Non-Load Distress Deducts (NLAD)	Current Segment PCI (CPCI)	Segment IRI (mm/m)	Rutting (ACP Only)	L&T Cracking / Linear Crk	Alligator Cracking Divided Slab / Blow Up	Map Crk / Crnr Brk / D Crk	Edge Cracking Joint Spall / Joint Sealant	Distortions / Faulting	Bleeding / Polished Agg	Raveling / Scaling / CAL	Patches / Potholes	Ward	Project ID	Project Length (ft)	Project Current PCI
1527	3930	20	HERITAGE PARK BLVD	PARK ALY	PARKWAY CIR	OTHER	Asphalt	20	129	14	301	47	61	**52**	Fair	22	31	**51**	4.0	9.9	10.0	8.4	4.4	8.8	10.0	10.0	10.0	10.0	Ward D	**2440**	4,578	**48**
3401	3930	30	HERITAGE PARK BLVD	PARKWAY CIR	MAIN ALY	OTHER	Asphalt	20	125	14	292	47	60	**52**	Fair	20	33	**51**	4.2	10.0	10.0	8.5	4.1	8.9	10.0	10.0	10.0	10.0	Ward D	**2440**	4,578	**48**
3079	3930	40	HERITAGE PARK BLVD	MAIN ALY	BEN HILL RD	OTHER	Asphalt	20	135	15	315	48	52	**49**	Marginal	18	34	**48**	5.3	10.0	10.0	8.6	3.8	9.0	10.0	10.0	10.0	10.0	Ward D	**2440**	4,578	**48**
2534	3940	10	HERITAGE PKWY	HERITAGE PKY	PARKWAY CIR	OTHER	Asphalt	20	105	12	245	62	42	**56**	Fair	23	15	**55**	7.0	10.0	8.2	8.1	10.0	9.2	10.0	10.0	10.0	10.0	Ward D	**2440**	4,578	**48**
2492	3950	10	HERITAGE PKY	BEN HILL RD	MAIN ALY	OTHER	Asphalt	20	139	15	324	63	35	**54**	Fair	22	14	**53**	8.5	10.0	8.2	8.1	10.0	9.3	10.0	10.0	10.0	10.0	Ward D	**2440**	4,578	**48**
2494	3950	20	HERITAGE PKY	MAIN ALY	PARKWAY CIR	OTHER	Asphalt	20	143	16	334	64	58	**62**	Good	21	15	**61**	4.5	10.0	8.1	8.4	10.0	9.1	10.0	10.0	10.0	10.0	Ward D	**3780**	7,715	**64**
2496	3950	30	HERITAGE PKY	PARKWAY CIR	PARK ALY	OTHER	Asphalt	20	101	11	236	61	60	**60**	Good	23	16	**60**	4.2	10.0	7.9	8.1	10.0	9.1	10.0	10.0	10.0	10.0	Ward D	**3780**	7,715	**64**
2523	3950	40	HERITAGE PKY	PARK ALY	PARKVIEW SQ	OTHER	Asphalt	20	123	14	287	68	72	**69**	Good	19	13	**69**	3.0	10.0	8.4	8.5	10.0	9.1	10.0	10.0	10.0	10.0	Ward D	**3780**	7,715	**64**
2524	3950	50	HERITAGE PKY	PARKVIEW SQ	PARKVIEW SQ	OTHER	Asphalt	20	183	20	427	75	69	**73**	V Good	12	12	**73**	3.3	10.0	8.5	8.8	10.0	10.0	10.0	9.9	10.0	10.0	Ward D	**3780**	7,715	**64**
2063	3950	60	HERITAGE PKY	PARKVIEW SQ	PARK ALY	OTHER	Asphalt	22	103	13	264	71	63	**68**	Good	17	12	**68**	3.8	10.0	8.5	8.4	10.0	9.7	10.0	10.0	10.0	10.0	Ward D	**3780**	7,715	**64**
2490	3970	10	HIGHPOINT LN	LEGACY SQ	LEGACY SQ	OTHER	Asphalt	20	219	24	511	98	89	**95**	Excellent	0	2	**94**	6.3	10.0	9.7	10.0	10.0	10.0	10.0	10.0	10.0	10.0	Ward D	**3040**	1,477	**85**
2242	3970	20	HIGHPOINT LN	LEGACY SQ	HIGHPOINT WY	OTHER	Asphalt	20	112	12	261	63	33	**53**	Fair	25	12	**52**	9.1	10.0	8.5	7.8	10.0	9.4	10.0	10.0	10.0	10.0	Ward D	**4800**	1,004	**49**
4002	3970	30	HIGHPOINT LN	HIGHPOINT WY	WEST PARK CIR	OTHER	Asphalt	20	668	74	1,559	66	53	**62**	Good	22	12	**61**	5.1	9.7	8.5	8.4	10.0	9.2	10.0	10.0	10.0	10.0	Ward D	**4780**	4,308	**68**
3999	3980	10	HIGHPOINT WY	HIGHPOINT LN	WEST PARK CIR	OTHER	Asphalt	20	611	68	1,426	46	47	**46**	Marginal	26	28	**46**	6.0	9.3	10.0	8.4	4.9	9.4	10.0	9.9	10.0	10.0	Ward D	**4800**	1,004	**49**
1499	3990	10	HILLCREST DR	GROVE AV	BROAD AV	OTHER	Asphalt	22	399	49	1,024	45	54	**48**	Marginal	24	31	**47**	5.0	9.9	10.0	8.1	4.4	9.2	10.0	9.9	10.0	10.0	Ward A	**4200**	9,481	**50**
1494	3990	20	HILLCREST DR	BROAD AV	SPRING AV	OTHER	Asphalt	22	414	51	1,063	47	51	**48**	Marginal	23	30	**47**	5.5	9.9	10.0	8.4	4.6	9.1	10.0	10.0	10.0	9.7	Ward A	**4200**	9,481	**50**
1485	3990	30	HILLCREST DR	SPRING AV	WEST FORREST AV	OTHER	Asphalt	22	411	50	1,055	44	55	**48**	Marginal	32	24	**47**	4.7	8.5	10.0	8.6	5.7	9.3	10.0	9.9	10.0	10.0	Ward A	**4200**	9,481	**50**
3476	3990	40	HILLCREST DR	WEST FORREST AV	HEADLAND DR	OTHER	Asphalt	24	164	22	459	35	29	**33**	Poor	26	27	**33**	10.2	9.9	10.0	7.9	5.2	9.1	10.0	10.0	10.0	10.0	Ward A	**2460**	3,958	**43**
3192	4010	10	HOGAN RD	PLANTATION DR	ORR DR	MAJOR COLLECTOR	Asphalt	30	257	43	900	35	41	**37**	Poor	42	23	**36**	7.1	8.5	10.0	8.9	5.9	9.3	10.0	10.0	10.0	8.3	Ward C	**2480**	7,721	**49**
1019	4010	20	HOGAN RD	ORR DR	DS@1000W ORR DR	MAJOR COLLECTOR	Asphalt	32	1,000	178	3,733	45	60	**50**	Fair	30	24	**49**	4.2	9.7	10.0	9.1	5.6	9.3	10.0	9.9	10.0	8.1	Ward C	**2480**	7,721	**49**
1018	4010	30	HOGAN RD	DS@1000W ORR DR	KATHRYN CT	MAJOR COLLECTOR	Asphalt	32	1,224	218	4,570	44	50	**46**	Marginal	23	23	**45**	5.5	9.7	10.0	9.1	5.8	9.3	10.0	10.0	10.0	9.1	Ward C	**2480**	7,721	**49**
1966	4010	40	HOGAN RD	KATHRYN CT	KNOLLWOOD TE	MAJOR COLLECTOR	Asphalt	28	141	22	461	59	58	**59**	Fair	25	17	**57**	4.4	10.0	7.9	7.9	10.0	9.1	10.0	10.0	10.0	10.0	Ward C	**2480**	7,721	**49**
1967	4010	50	HOGAN RD	KNOLLWOOD TE	DODSON DR	MAJOR COLLECTOR	Asphalt	28	415	65	1,356	47	46	**47**	Marginal	22	31	**46**	6.2	9.6	10.0	8.7	4.3	9.1	10.0	10.0	10.0	9.9	Ward C	**2480**	7,721	**49**
2767	4020	10	HOGAN RD	DODSON DR	KINGSTON TE	MAJOR COLLECTOR	Asphalt	30	1,257	210	4,400	47	70	**55**	Fair	30	23	**54**	3.1	9.4	10.0	9.1	5.9	9.3	10.0	10.0	10.0	8.3	Ward C	**2480**	7,721	**49**
2768	4020	20	HOGAN RD	KINGSTON TE	ROCKWOOD RD	MAJOR COLLECTOR	Asphalt	30	411	69	1,439	47	64	**53**	Fair	23	29	**52**	3.7	9.7	10.0	8.7	4.7	9.1	10.0	10.0	10.0	9.6	Ward C	**2480**	7,721	**49**
1970	4020	30	HOGAN RD	ROCKWOOD RD	ALDEN GREEN TL	MAJOR COLLECTOR	Asphalt	28	454	71	1,483	48	79	**59**	Fair	18	33	**57**	2.4	9.9	10.0	8.6	4.0	9.1	10.0	9.9	10.0	10.0	Ward C	**2480**	7,721	**49**
1971	4020	40	HOGAN RD	ALDEN GREEN TL	DOGWOOD DR	MAJOR COLLECTOR	Asphalt	28	385	60	1,258	48	68	**55**	Fair	20	32	**54**	3.3	9.9	10.0	8.5	4.2	9.1	10.0	10.0	10.0	10.0	Ward C	**2480**	7,721	**49**
2763	4020	50	HOGAN RD	DOGWOOD DR	CITY LIMIT	MAJOR COLLECTOR	Asphalt	32	337	60	1,258	42	65	**50**	Marginal	30	28	**49**	3.6	9.9	10.0	8.8	5.0	9.2	10.0	10.0	10.0	8.2	Ward C	**2480**	7,721	**49**
1691	4040	10	HOLCOMB AV	BAYARD ST	RANDALL ST	OTHER	Asphalt	28	511	79	1,669	99	90	**96**	Excellent	0	1	**95**	4.6	10.0	10.0	10.0	10.0	10.0	10.0	10.0	9.9	10.0	Ward B	**4580**	13,117	**92**
3146	4040	20	HOLCOMB AV	RANDALL ST	HOLCOMB CT	OTHER	Asphalt	30	763	127	2,671	95	85	**92**	Excellent	5	0	**91**	3.0	9.6	10.0	10.0	10.0	9.8	10.0	10.0	10.0	10.0	Ward B	**4580**	13,117	**92**
3147	4040	30	HOLCOMB AV	HOLCOMB CT	R N MARTIN ST	OTHER	Asphalt	30	436	73	1,526	94	82	**90**	Excellent	6	0	**89**	2.8	9.3	10.0	10.0	10.0	10.0	10.0	10.0	10.0	10.0	Ward B	**4580**	13,117	**92**
1700	4050	10	HOLCOMB CT	NW END	GEORGIA AV	OTHER	Asphalt	42	155	36	759	98	89	**95**	Excellent	0	1	**95**	4.3	10.0	10.0	10.0	10.0	10.0	10.0	10.0	9.7	10.0	Ward B	**4580**	13,117	**92**
1690	4050	20	HOLCOMB CT	GEORGIA AV	HOLCOMB AV	OTHER	Asphalt	30	305	51	1,068	93	81	**89**	Excellent	0	6	**89**	2.8	10.0	10.0	10.0	10.0	10.0	10.0	10.0	8.8	10.0	Ward B	**4580**	13,117	**92**
1699	4060	10	HOLLAND CT	R N MARTIN ST	EAST END	OTHER	Asphalt	40	89	20	415	73	51	**66**	Good	16	11	**65**	6.6	10.0	8.6	8.5	10.0	9.7	10.0	10.0	10.0	10.0	Ward B	**4320**	5,757	**64**
2735	4070	10	HOLLEY CT	NORTH END	BEN HILL RD	OTHER	Asphalt	26	535	77	1,623	47	39	**44**	Marginal	21	32	**43**	7.7	9.5	10.0	8.8	4.1	9.1	10.0	10.0	10.0	10.0	Ward C	**1240**	4,006	**49**
3025	4080	10	HUMPHRIES ST	WINBURN DR	EAST FORREST AV	OTHER	Asphalt	28	574	89	1,875	41	46	**43**	Marginal	26	28	**42**	6.1	9.8	10.0	8.0	4.9	9.0	10.0	10.0	10.0	10.0	Ward B	**2500**	7,008	**44**
1801	4080	20	HUMPHRIES ST	EAST FORREST AV	NORMAN BERRY DR	OTHER	Asphalt	24	694	93	1,943	40	53	**45**	Marginal	34	26	**44**	5.0	8.8	10.0	8.1	5.4	9.2	10.0	9.9	10.0	10.0	Ward B	**2500**	7,008	**44**
3425	4090	10	IDLEWOOD DR	NORTH END	FORT VALLEY DR	OTHER	Asphalt	26	1,245	180	3,777	35	52	**41**	Marginal	36	28	**40**	5.3	9.6	10.0	7.6	4.9	9.1	9.5	9.9	10.0	10.0	Ward B	**2520**	4,620	**39**
3778	4110	10	IRENE KIDD PW	HARRIS ST	EAST CLEVELAND AV	MINOR ARTERIAL	Asphalt	40	234	52	1,092	95	85	**92**	Excellent	1	4	**91**	2.1	10.0	9.5	10.0	10.0	9.8	10.0	10.0	10.0	10.0	Ward B	**2540**	9,106	**85**
3411	4120	10	IRENE KIDD PW	EAST CLEVELAND AV	PINE AV	MINOR ARTERIAL	Asphalt	35	298	58	1,217	87	95	**90**	Excellent	9	4	**89**	1.5	10.0	9.5	9.2	10.0	9.8	10.0	10.0	10.0	10.0	Ward B	**2540**	9,106	**85**
3111	4120	20	IRENE KIDD PW	PINE AV	HENDRIX AV	MINOR ARTERIAL	Asphalt	40	312	69	1,456	87	95	**90**	Excellent	9	4	**89**	1.6	10.0	9.5	9.2	10.0	9.7	10.0	10.0	10.0	10.0	Ward B	**2540**	9,106	**85**
3733	4120	30	IRENE KIDD PW	HENDRIX AV	R N MARTIN ST	MINOR ARTERIAL	Asphalt	40	567	126	2,646	85	74	**81**	V Good	12	3	**81**	2.8	10.0	9.6	9.2	10.0	9.1	10.0	10.0	10.0	10.0	Ward B	**2540**	9,106	**85**
3661	4120	40	IRENE KIDD PW	R N MARTIN ST	CENTRAL AVE	MINOR ARTERIAL	Asphalt	40	468	104	2,184	83	73	**79**	V Good	11	6	**79**	2.9	10.0	9.2	9.3	10.0	9.1	10.0	10.0	10.0	10.0	Ward B	**2540**	9,106	**85**
3132	4120	50	IRENE KIDD PW	CENTRAL AVE	CENTRAL AV	MINOR ARTERIAL	Asphalt	40	70	16	327	93	79	**88**	Excellent	5	2	**87**	2.7	10.0	9.7	10.0	10.0	8.8	10.0	10.0	10.0	10.0	Ward B	**2540**	9,106	**85**
3134	4120	60	IRENE KIDD PW	CENTRAL AV	MAIN ST	MINOR ARTERIAL	Asphalt	40	647	144	3,019	97	88	**94**	Excellent	0	3	**93**	3.0	10.0	9.6	10.0	10.0	10.0	10.0	10.0	10.0	10.0	Ward B	**2540**	9,106	**85**
2190	4140	10	IRONWOOD DR	NW END	LAKE MANOR WY	OTHER	Asphalt	40	127	28	590	71	49	**64**	Good	19	9	**63**	9.1	9.9	8.8	8.6	10.0	9.1	10.0	10.0	10.0	10.0	Ward D	**2860**	3,765	**78**
2615	4150	10	IVYDALE ST	NORTH END	CALVIN AV	OTHER	Asphalt	28	925	144	3,022	36	64	**45**	Marginal	37	27	**44**	3.7	9.9	10.0	8.0	5.1	9.1	10.0	9.9	10.0	8.5	Ward A	**2580**	3,081	**43**
1393	4150	20	IVYDALE ST	CALVIN AV	CONNALLY DR	OTHER	Asphalt	24	417	56	1,168	36	57	**43**	Marginal	23	26	**42**	4.5	10.0	10.0	8.1	5.4	9.3	10.0	9.9	10.0	10.0	Ward A	**2580**	3,081	**43**
2851	4160	10	JACKSON DR	WASHINGTON RD	MCKENZIE RD	OTHER	Asphalt	26	968	140	2,936	44	45	**45**	Marginal	35	21	**44**	6.4	9.0	10.0	8.8	6.2	9.4	10.0	9.9	10.0	8.8	Ward C	**1540**	6,678	**40**
2082	4180	10	JAILETTE RD	BONECHO DR	CITY LIMIT	OTHER	Asphalt	20	1,163	129	2,714	64	81	**70**	Good	21	14	**69**	2.3	10.0	8.3	8.3	10.0	9.2	10.0	9.9	10.0	10.0	Ward D	**2600**	1,431	**69**
2483	4190	10	JANICE DR	PELOT DR	CITY LIMIT	OTHER	Asphalt	24	436	58	1,221	40	47	**43**	Marginal	34	21	**42**	6.0	9.3	10.0	8.4	6.1	9.4	9.5	10.0	10.0	9.5	Ward D	**2620**	4,653	**50**
2521	4190	20	JANICE DR	WASHINGTON RD	PELOT DR	OTHER	Asphalt	22	500	61	1,283	46	48	**47**	Marginal	26	28	**46**	5.9	9.5	10.0	8.4	4.9	9.2	10.0	10.0	10.0	9.8	Ward D	**2620**	4,653	**50**
3726	4220	10	JEFFERSON AV	SYLVAN RD	WINBURN DR	MAJOR COLLECTOR	Asphalt	35	84	16	343	28	28	**28**	Poor	30	23	**27**	10.4	8.3	10.0	8.9	5.9	9.3	10.0	9.9	10.0	10.0	Ward B	**2660**	5,852	**42**
3725	4220	20	JEFFERSON AV	WINBURN DR	WINBURN DR	MAJOR COLLECTOR	Asphalt	35	208	40	849	35	61	**43**	Marginal	35	30	**42**	4.1	9.9	10.0	7.1	4.6	8.8	10.0	10.0	10.0	10.0	Ward B	**2640**	8,920	**46**
3217	4220	30	JEFFERSON AV	WINBURN DR	SYLVAN TE	MAJOR COLLECTOR	Asphalt	35	239	46	976	33	67	**44**	Marginal	42	26	**43**	3.4	10.0	10.0	8.6	5.3	8.8	10.0	10.0	10.0	7.2	Ward B	**2640**	8,920	**46**
3214	4220	40	JEFFERSON AV	SYLVAN TE	BLOUNT ST	MAJOR COLLECTOR	Asphalt	35	963	187	3,932	30	69	**43**	Marginal	44	26	**42**	3.2	9.9	10.0	7.7	5.3	8.9	10.0	9.9	10.0	8.1	Ward B	**2640**	8,920	**46**
1318	4220	50	JEFFERSON AV	BLOUNT ST	CONSTANCE ST	MAJOR COLLECTOR	Asphalt	35	221	43	902	34	43	**37**	Poor	41	25	**36**	6.8	9.6	10.0	7.7	5.4	9.2	10.0	10.0	10.0	8.8	Ward B	**2640**	8,920	**46**
1315	4220	60	JEFFERSON AV	CONSTANCE ST	JEWEL ST	MAJOR COLLECTOR	Asphalt	35	363	71	1,482	25	52	**34**	Poor	52	24	**33**	5.2	9.1	10.0	7.9	5.7	9.2	10.0	10.0	10.0	7.7	Ward B	**2640**	8,920	**46**
3606	4220	70	JEFFERSON AV	JEWEL ST	BATAVIA ST	MAJOR COLLECTOR	Asphalt	35	358	70	1,462	34	73	**47**	Marginal	35	30	**46**	2.9	9.9	10.0	7.0	4.5	9.0	10.0	10.0	10.0	10.0	Ward B	**2640**	8,920	**46**
3610	4220	80	JEFFERSON AV	BATAVIA ST	JEFFERSON TE	MAJOR COLLECTOR	Asphalt	35	350	68	1,429	34	71	**46**	Marginal	35	31	**45**	3.1	10.0	10.0	6.9	4.4	8.9	10.0	10.0	10.0	10.0	Ward B	**2640**	8,920	**46**
3221	4220	90	JEFFERSON AV	JEFFERSON TE	EAST WOODLAND CR	MAJOR COLLECTOR	Asphalt	35	352	68	1,437	34	53	**41**	Marginal	39	26	**40**	5.1	9.3	10.0	7.3	5.2	8.7	10.0	10.0	10.0	10.0	Ward B	**2640**	8,920	**46**
1666	4220	100	JEFFERSON AV	EAST WOODLAND CR	WEST WOODLAND CR	MAJOR COLLECTOR	Asphalt	35	545	106	2,225	28	63	**40**	Poor	43	24	**39**	3.8	9.9	10.0	8.0	5.7	9.0	10.0	9.9	10.0	7.8	Ward B	**2640**	8,920	**46**
1369	4220	110	JEFFERSON AV	WEST WOODLAND CR	BAYARD ST	MAJOR COLLECTOR	Asphalt	35	495	96	2,021	30	64	**41**	Marginal	46	24	**40**	3.7	10.0	10.0	7.7	5.7	8.7	10.0	9.9	10.0	7.8	Ward B	**2640**	8,920	**46**

City of East Point, GA
Street Inventory and Condition Summary - Sorted by Street Name

GISID	Street Number	Block Number	On Street	From Street	To Street	FunCL	Pavetype	Pavement Width (ft)	Pavement Length (ft)	Add Area (yd2)	Pavement Area (yd2)	Condition Summary: Surface Distress Index (SDI)	Roughness Index (RI)	Pavement Cndtn Index (PCI)	Condition Rating	Load Assoc Distress Deducts (LADD)	Non-Load Distress Deducts (NLAD)	Current Segment PCI (CPCI)	Condition Details: Segment IRI (mm/m)	Rutting (ACP Only)	L&T Cracking / Linear Crk	Alligator Cracking Divided Slab / Blow Up	Map Crk / Crnr Brk / D Crk	Edge Cracking Joint Spall / Joint Sealant	Distortions / Faulting	Bleeding / Polished Agg	Raveling / Scaling / CAL	Patches / Potholes	Ward	Project Summary: Project ID	Project Length (ft)	Project Current PCI
3609	4220	120	JEFFERSON AV	BAYARD ST	RANDALL ST	MAJOR COLLECTOR	Asphalt	35	555	108	2,266	31	53	**38**	Poor	44	25	**37**	5.2	9.9	10.0	7.8	5.4	8.8	10.0	10.0	10.0	8.1	Ward B	**2640**	8,920	**46**
3605	4220	130	JEFFERSON AV	RANDALL ST	HARRIS ST	MAJOR COLLECTOR	Asphalt	35	542	105	2,213	40	66	**49**	Marginal	35	25	**48**	3.5	10.0	10.0	7.9	5.4	8.6	10.0	10.0	10.0	9.1	Ward B	**2640**	8,920	**46**
1667	4220	140	JEFFERSON AV	HARRIS ST	NORTH MARTIN ST	MAJOR COLLECTOR	Asphalt	35	441	86	1,801	42	57	**47**	Marginal	31	27	**46**	4.6	10.0	10.0	8.9	5.1	9.3	10.0	10.0	10.0	7.8	Ward B	**2640**	8,920	**46**
1668	4220	150	JEFFERSON AV	NORTH MARTIN ST	MILLEDGE ST	MAJOR COLLECTOR	Asphalt	35	578	112	2,360	59	63	**60**	Fair	23	18	**59**	3.9	10.0	7.7	8.0	10.0	9.3	10.0	10.0	10.0	10.0	Ward B	**2640**	8,920	**46**
3728	4240	10	JEFFERSON AV SW	CITY LIMIT	SYLVAN RD	OTHER	Asphalt	28	500	78	1,633	31	37	**33**	Poor	40	22	**33**	8.0	8.3	10.0	7.9	6.0	9.4	10.0	10.0	10.0	10.0	Ward B	**2660**	5,852	**42**
3757	4250	10	JEFFERSON TE	GLENDALE DR	GLENDALE DR	OTHER	Asphalt	26	1,256	181	3,810	46	41	**44**	Marginal	24	27	**44**	7.1	9.6	10.0	8.4	5.1	9.2	10.0	10.0	10.0	10.0	Ward B	**2280**	4,059	**42**
1827	4250	20	JEFFERSON TE	GLENDALE DR	BROOKDALE DR	OTHER	Asphalt	30	350	58	1,225	47	57	**51**	Fair	20	32	**50**	4.6	10.0	10.0	8.4	4.2	9.0	10.0	9.9	10.0	10.0	Ward B	**1160**	9,141	**48**
3012	4250	30	JEFFERSON TE	BROOKDALE DR	JEFFERSON AV	OTHER	Asphalt	22	685	84	1,758	44	64	**51**	Fair	28	28	**50**	3.7	10.0	10.0	8.7	5.0	9.1	10.0	10.0	10.0	8.5	Ward B	**1160**	9,141	**48**
3220	4260	10	JEFFERSON TE	JEFFERSON AV	WINBURN DR	OTHER	Asphalt	22	422	52	1,083	40	41	**40**	Marginal	28	32	**40**	7.2	10.0	10.0	7.7	4.3	8.9	10.0	10.0	10.0	10.0	Ward B	**1160**	9,141	**48**
3029	4260	20	JEFFERSON TE	WINBURN DR	EAST FORREST AV	OTHER	Asphalt	28	572	89	1,869	38	61	**46**	Marginal	33	29	**45**	4.1	9.4	10.0	7.8	4.7	9.0	10.0	10.0	10.0	10.0	Ward B	**1160**	9,141	**48**
3047	4260	30	JEFFERSON TE	EAST FORREST AV	DS@108S EAST FORREST AV	OTHER	Asphalt	30	108	18	378	35	37	**36**	Poor	34	31	**35**	8.0	10.0	10.0	7.1	4.3	8.9	10.0	10.0	10.0	10.0	Ward B	**1160**	9,141	**48**
3053	4260	40	JEFFERSON TE	DS@108S EAST FORREST AV	EAST CLEVELAND AV	OTHER	Asphalt	30	190	32	665	47	34	**42**	Marginal	22	31	**42**	8.7	10.0	10.0	8.2	4.3	9.1	10.0	10.0	10.0	10.0	Ward B	**1160**	9,141	**48**
3049	4260	45	JEFFERSON TE	DS@108S EAST FORREST AV	EAST CLEVELAND AV	OTHER	Asphalt	20	166	18	387	45	36	**42**	Marginal	25	30	**42**	8.3	9.8	10.0	8.2	4.7	9.0	10.0	9.9	10.0	10.0	Ward B	**1160**	9,141	**48**
3758	4280	10	JEWEL ST	GLENDALE DR	BROOKDALE DR	OTHER	Asphalt	30	567	95	1,985	60	62	**61**	Good	29	11	**60**	3.9	10.0	8.6	8.4	10.0	9.2	10.0	10.0	10.0	8.8	Ward B	**1160**	9,141	**48**
3014	4280	20	JEWEL ST	BROOKDALE DR	JEFFERSON AV	OTHER	Asphalt	30	609	102	2,132	47	59	**51**	Fair	18	34	**51**	4.3	10.0	10.0	8.6	3.8	9.0	10.0	10.0	10.0	10.0	Ward B	**1160**	9,141	**48**
3607	4290	10	JEWEL ST	JEFFERSON AV	WINBURN DR	OTHER	Asphalt	30	415	69	1,453	47	39	**44**	Marginal	25	28	**43**	7.7	9.5	10.0	9.0	4.9	9.2	10.0	9.9	10.0	9.2	Ward B	**1160**	9,141	**48**
3705	4290	20	JEWEL ST	WINBURN DR	EAST CLEVELAND AV	OTHER	Asphalt	20	901	100	2,102	60	57	**59**	Fair	27	12	**58**	4.6	9.9	8.5	8.4	10.0	9.3	10.0	9.9	10.0	9.1	Ward B	**1160**	9,141	**48**
1612	4300	10	JOHN FREEMAN WY	CALHOUN AV	MARIA HEAD TE	OTHER	Asphalt	26	941	136	2,854	96	87	**93**	Excellent	4	0	**92**	3.1	10.0	10.0	10.0	10.0	9.1	10.0	10.0	10.0	10.0	Ward B	**3540**	8,207	**91**
3871	4310	10	JONES ST	DORSEY AV	WESTWOOD AV	OTHER	Asphalt	24	438	58	1,226	45	35	**42**	Marginal	28	27	**41**	8.5	9.7	10.0	8.4	5.1	9.2	10.0	10.0	10.0	9.3	Ward A	**2720**	2,810	**31**
1212	4310	20	JONES ST	WESTWOOD AV	WASHINGTON RD	OTHER	Asphalt	24	481	64	1,347	26	27	**26**	Poor	51	23	**25**	10.7	9.0	10.0	8.0	5.9	9.3	10.0	9.9	10.0	7.8	Ward A	**2720**	2,810	**31**
3881	4320	10	JONES ST	WASHINGTON RD	WEST TAYLOR AV	OTHER	Asphalt	24	846	113	2,369	35	37	**36**	Poor	43	21	**35**	8.0	8.6	10.0	8.3	6.2	9.4	10.0	9.9	10.0	8.8	Ward A	**2720**	2,810	**31**
1178	4330	10	JONES ST	WEST TAYLOR AV	WILLIAMS AV	OTHER	Asphalt	24	307	41	860	34	26	**31**	Poor	46	20	**30**	11.0	7.7	10.0	8.5	6.3	9.6	9.0	10.0	10.0	10.0	Ward A	**2720**	2,810	**31**
1165	4330	20	JONES ST	WILLIAMS AV	CHAPMAN AV	OTHER	Asphalt	36	295	59	1,239	28	27	**28**	Poor	27	27	**27**	10.6	9.9	10.0	7.7	5.2	9.3	10.0	10.0	10.0	10.0	Ward A	**2720**	2,810	**31**
1124	4330	30	JONES ST	CHAPMAN AV	CENTER AV	OTHER	Asphalt	26	296	43	898	88	69	**81**	V Good	10	2	**81**	9.7	9.9	9.7	9.1	10.0	10.0	10.0	10.0	10.0	10.0	Ward A	**2680**	1,120	**76**
1107	4330	40	JONES ST	PHILLIPS AV	CENTER AV	OTHER	Asphalt	26	342	49	1,037	97	88	**94**	Excellent	0	3	**93**	8.1	10.0	9.6	10.0	10.0	10.0	10.0	10.0	10.0	10.0	Ward A	**2680**	1,120	**76**
3958	4330	50	JONES ST	PHILLIPS AV	EAST FARRIS AV	OTHER	Asphalt	20	197	22	460	34	25	**31**	Poor	41	25	**30**	11.4	8.5	10.0	7.6	5.4	9.3	10.0	10.0	10.0	10.0	Ward A	**3840**	1,389	**31**
2751	4350	10	JUDSON AV	CONNALLY DR	ROMAIN WY	OTHER	Asphalt	24	425	57	1,190	67	52	**62**	Good	25	8	**61**	5.2	9.7	9.0	8.9	10.0	9.5	10.0	10.0	10.0	9.0	Ward A	**1780**	3,265	**70**
3766	4350	20	JUDSON AV	ROMAIN WY	BRYANT DR	OTHER	Asphalt	24	1,221	163	3,419	35	43	**38**	Poor	44	20	**37**	6.7	8.2	10.0	9.0	6.3	9.4	9.2	10.0	10.0	8.9	Ward A	**1900**	7,133	**43**
1293	4350	30	JUDSON AV	BRYANT DR	DODSON DR	OTHER	Asphalt	22	644	79	1,653	47	43	**46**	Marginal	23	30	**45**	6.8	9.9	10.0	8.4	4.5	9.1	10.0	10.0	10.0	9.7	Ward A	**1900**	7,133	**43**
3597	4360	10	KATHRYN CT	NORTH END	HOGAN RD	OTHER	Asphalt	30	435	72	1,511	47	52	**48**	Marginal	24	30	**48**	5.3	9.1	10.0	8.9	4.6	9.1	10.0	10.0	10.0	10.0	Ward C	**2480**	7,721	**49**
2631	4370	10	KENNEY CT	CONNALLY DR	DS@308S CONNALLY DR	OTHER	Asphalt	44	308	75	1,583	62	31	**52**	Fair	24	14	**51**	10.6	9.8	8.3	8.1	10.0	9.4	10.0	9.9	10.0	10.0	Ward A	**2700**	883	**41**
3536	4370	20	KENNEY CT	DS@308S CONNALLY DR	KENNEY CT	OTHER	Asphalt	26	214	31	649	44	34	**41**	Marginal	28	28	**40**	8.7	9.4	10.0	8.1	4.9	9.1	10.0	10.0	10.0	10.0	Ward A	**2700**	883	**41**
1763	4380	10	KEY WEST LN	PALM SPRINGS DR	SUN VALLEY BL	OTHER	Asphalt	28	341	53	1,114	96	87	**93**	Excellent	4	0	**92**	7.4	10.0	10.0	10.0	10.0	9.1	10.0	10.0	10.0	10.0	Ward D	**3760**	8,203	**91**
1488	4390	10	KIMMERIDGE DR	BROAD AV	NORTH CLARK DR	OTHER	Asphalt	22	304	37	780	47	38	**44**	Marginal	23	30	**43**	7.8	9.6	10.0	8.5	4.5	9.1	10.0	10.0	10.0	10.0	Ward A	**2780**	3,638	**50**
1481	4390	20	KIMMERIDGE DR	NORTH CLARK DR	LEXINGTON AV	OTHER	Asphalt	32	816	145	3,046	47	62	**52**	Fair	24	30	**51**	4.0	9.7	10.0	8.5	4.7	9.2	10.0	9.9	10.0	9.7	Ward A	**2780**	3,638	**50**
3798	4390	30	KIMMERIDGE DR	LEXINGTON AV	NEELY AV	OTHER	Asphalt	32	469	83	1,751	72	75	**73**	V Good	18	9	**73**	2.7	10.0	8.8	8.6	10.0	9.1	10.0	10.0	10.0	9.9	Ward A	**2760**	2,707	**69**
1506	4390	40	KIMMERIDGE DR	NEELY AV	MONTROSE DR	OTHER	Asphalt	22	451	55	1,158	47	62	**52**	Fair	21	32	**51**	4.0	10.0	10.0	8.5	4.3	9.1	10.0	9.9	10.0	9.8	Ward A	**2780**	3,638	**50**
1272	4390	50	KIMMERIDGE DR	MONTROSE DR	LINWOOD AV	OTHER	Asphalt	30	451	75	1,579	48	52	**49**	Marginal	20	32	**49**	5.3	10.0	10.0	8.4	4.2	9.1	10.0	10.0	10.0	10.0	Ward A	**2780**	3,638	**50**
1384	4390	60	KIMMERIDGE DR	LINWOOD AV	THOMPSON AV	OTHER	Asphalt	28	521	81	1,702	46	54	**49**	Marginal	19	29	**48**	4.9	10.0	10.0	8.9	4.9	9.2	10.0	9.9	10.0	9.4	Ward A	**2780**	3,638	**50**
1249	4390	70	KIMMERIDGE DR	THOMPSON AV	DORSEY AV	OTHER	Asphalt	26	345	50	1,047	61	79	**67**	Good	24	15	**66**	2.4	9.9	8.2	8.0	10.0	9.2	10.0	10.0	10.0	10.0	Ward A	**1700**	2,248	**68**
1234	4390	80	KIMMERIDGE DR	DORSEY AV	DORSEY AV	OTHER	Asphalt	26	174	25	528	63	70	**65**	Good	23	14	**64**	3.1	9.9	8.2	7.9	10.0	9.8	10.0	10.0	10.0	10.0	Ward A	**1700**	2,248	**68**
1227	4390	90	KIMMERIDGE DR	DORSEY AV	DS@1095S DORSEY AV	OTHER	Asphalt	26	1,095	158	3,322	45	71	**53**	Fair	28	28	**52**	3.0	10.0	10.0	8.9	5.0	9.2	10.0	9.9	10.0	8.4	Ward A	**2780**	3,638	**50**
1929	4390	100	KIMMERIDGE DR	DS@1095S DORSEY AV	WASHINGTON RD	OTHER	Asphalt	24	233	31	652	47	40	**45**	Marginal	20	33	**44**	7.4	9.7	10.0	8.7	4.1	9.0	10.0	9.9	10.0	10.0	Ward A	**2740**	3,014	**44**
2856	4390	105	KIMMERIDGE DR	DS@1095S DORSEY AV	WASHINGTON RD	OTHER	Asphalt	24	189	25	529	46	43	**45**	Marginal	24	23	**45**	6.7	8.8	10.0	9.1	5.7	9.3	10.0	10.0	10.0	9.9	Ward A	**2740**	3,014	**44**
2197	4400	10	KINGFISHER DR	OTTER DAM CT	BEAVER DAM CT	OTHER	Asphalt	20	379	42	884	87	68	**80**	V Good	12	1	**80**	4.1	10.0	9.8	9.1	10.0	9.3	10.0	10.0	10.0	10.0	Ward D	**1200**	3,441	**83**
2196	4400	20	KINGFISHER DR	BEAVER DAM CT	KINGFISHER DR (S)	OTHER	Asphalt	20	546	61	1,274	95	86	**92**	Excellent	4	0	**92**	2.4	10.0	10.0	10.0	10.0	9.1	10.0	10.0	10.0	10.0	Ward D	**1200**	3,441	**83**
3983	4400	30	KINGFISHER DR	KINGFISHER DR (S)	LAKE SANCTUARY WY	OTHER	Asphalt	20	333	37	777	99	90	**96**	Excellent	0	1	**96**	3.4	10.0	9.9	10.0	10.0	10.0	10.0	10.0	10.0	10.0	Ward D	**1200**	3,441	**83**
2195	4400	40	KINGFISHER DR	LAKE SANCTUARY WY	JAILETTE RD	OTHER	Asphalt	20	268	30	625	75	55	**69**	Good	19	5	**68**	5.0	10.0	9.3	8.6	10.0	8.9	10.0	10.0	10.0	10.0	Ward D	**2600**	1,431	**69**
2193	4410	10	KINGFISHER DR (S)	KINGFISHER DR	NW END	OTHER	Asphalt	35	53	10	216	94	83	**90**	Excellent	0	6	**90**	5.9	10.0	9.3	10.0	10.0	10.0	10.0	10.0	10.0	10.0	Ward D	**1200**	3,441	**83**
2731	4420	10	KINGSTON TE	ARROWOOD DR	BRANCHWOOD DR	OTHER	Asphalt	30	589	98	2,062	88	69	**82**	V Good	7	5	**81**	3.9	10.0	9.4	9.3	10.0	10.0	10.0	10.0	10.0	10.0	Ward C	**1080**	7,490	**81**
1382	4420	20	KINGSTON TE	BRANCHWOOD DR	HOGAN RD	OTHER	Asphalt	28	767	119	2,506	81	79	**80**	V Good	9	1	**80**	2.4	9.7	9.9	9.7	10.0	9.3	10.0	10.0	10.0	10.0	Ward C	**1080**	7,490	**81**
3200	4430	10	KNOLLWOOD TE	SOUTH END	HOGAN RD	OTHER	Asphalt	28	663	103	2,166	47	50	**48**	Marginal	22	32	**47**	5.5	9.6	10.0	8.6	4.3	9.1	10.0	10.0	10.0	10.0	Ward C	**2480**	7,721	**49**
1866	4440	20	KNOTTS AV	DS@83W MAIN ST	ARTHUR LANGFORD PW	OTHER	Asphalt	45	273	68	1,433	37	53	**42**	Marginal	41	23	**41**	5.1	9.4	10.0	8.5	5.9	9.4	10.0	10.0	10.0	7.9	Ward B	**3500**	6,840	**41**
1868	4450	20	KNOTTS AV	ARTHUR LANGFORD PW	NEWNAN AV	OTHER	Asphalt	34	346	65	1,372	45	49	**47**	Marginal	25	30	**46**	5.6	9.9	10.0	8.1	4.6	8.9	10.0	10.0	10.0	10.0	Ward B	**3500**	6,840	**41**
1182	4460	10	LA ROSE ST	WEST TAYLOR AV	WEST FARRIS AV	OTHER	Asphalt	24	1,439	192	4,029	76	71	**75**	V Good	14	6	**74**	3.1	9.9	9.3	9.0	10.0	9.1	10.0	9.9	10.0	10.0	Ward A	**2800**	1,439	**74**
3987	4470	20	LAKE ENCLAVE WY	LAKESIDE BLVD	TROUT LILY CT	OTHER	Asphalt	20	1,586	176	3,701	85	67	**79**	V Good	12	3	**79**	4.3	9.9	9.7	9.2	10.0	9.3	10.0	10.0	10.0	10.0	Ward D	**2820**	2,289	**83**
3980	4470	30	LAKE ENCLAVE WY	TROUT LILY CT	LAKE ESTATES WY	OTHER	Asphalt	20	509	57	1,188	94	83	**90**	Excellent	5	1	**90**	4.7	9.9	9.9	10.0	10.0	9.1	10.0	10.0	10.0	10.0	Ward D	**2820**	2,289	**83**
2218	4480	20	LAKE ESTATES WY	LAKESIDE BLVD	QUILLBACK CT	OTHER	Asphalt	20	658	73	1,535	84	65	**77**	V Good	10	7	**77**	4.6	10.0	9.2	9.3	10.0	9.4	10.0	10.0	10.0	10.0	Ward D	**4960**	4,568	**77**
2216	4480	30	LAKE ESTATES WY	QUILLBACK CT	LAKE ESTATES WY (SPUR)	OTHER	Asphalt	20	1,079	120	2,518	84	67	**78**	V Good	14	2	**78**	3.4	9.9	9.7	9.1	10.0	9.0	10.0	10.0	10.0	10.0	Ward D	**4960**	4,568	**77**
3988	4480	40	LAKE ESTATES WY	LAKE ESTATES WY (SPUR)	LAKE ENCLAVE WY	OTHER	Asphalt	20	1,187	132	2,770	86	67	**79**	V Good	12	1	**79**	3.6	10.0	9.9	9.1	10.0	9.2	10.0	10.0	10.0	10.0	Ward D	**4960**	4,568	**77**
2213	4480	50	LAKE ESTATES WY	LAKE ENCLAVE WY	LAKE HAVEN WY	OTHER	Asphalt	20	359	40	838	87	68	**80**	V Good	12	1	**80**	3.8	9.7	9.8	9.1	10.0	10.0	10.0	10.0	10.0	10.0	Ward D	**4960**	4,568	**77**
2212	4480	60	LAKE ESTATES WY	LAKE HAVEN WY	PRESERVATION CIR (TC)	OTHER	Asphalt	20	198	22	462	48	32	**43**	Marginal	21	32	**42**	9.2	9.9	10.0	8.3	4.2	9.4	10.0	10.0	10.0	10.0	Ward D	**2840**	704	**42**
2217	4490	10	LAKE ESTATES WY (SPUR)	NE END	LAKE ESTATES WY	OTHER	Asphalt	45	96	24	504	82	63	**76**	V Good	11	7	**75**	6.4	10.0	9.1	9.3	10.0	9.1	10.0	10.0	10.0	10.0	Ward D	**4960**	4,568	**77**

GISID	Street Number	Block Number	On Street	From Street	To Street	FunCL	Pavetype	Pavement Width (ft)	Pavement Length (ft)	Add Area (yd2)	Pavement Area (yd2)	Condition Summary: Surface Distress Index (SDI)	Roughness Index (RI)	Pavement Cndtn Index (PCI)	Condition Rating	Load Assoc Distress Deducts (LADD)	Non-Load Distress Deducts (NLAD)	Current Segment PCI (CPCI)	Condition Details: Segment IRI (mm/m)	Rutting (ACP Only)	L&T Cracking / Linear Crk	Alligator Cracking Divided Slab / Blow Up	Map Crk / Crnr Brk / D Crk	Edge Cracking Joint Spall / Joint Sealant	Distortions / Faulting	Bleeding / Polished Agg	Raveling / Scaling / CAL	Patches / Potholes	Ward	Project Summary: Project ID	Project Length (ft)	Project Current PCI
3986	4500	10	LAKE HAVEN WY	LAKE ESTATES WY	DS@455N LAKE ESTATES WY	OTHER	Asphalt	20	455	51	1,062	76	58	**70**	Good	20	5	**69**	4.4	9.9	9.4	8.1	10.0	9.9	10.0	10.0	10.0	10.0	Ward D	**4960**	4,568	**77**
2209	4500	20	LAKE HAVEN WY	DS@455N LAKE ESTATES WY	LAKE HAVEN WY (E)	OTHER	Asphalt	20	327	36	763	99	90	**96**	Excellent	0	1	**95**	2.6	10.0	9.9	10.0	10.0	10.0	10.0	10.0	10.0	10.0	Ward D	**4020**	1,725	**92**
2211	4500	30	LAKE HAVEN WY	LAKE HAVEN WY (E)	LAKE HAVEN WY (N)	OTHER	Asphalt	20	533	59	1,244	99	90	**96**	Excellent	0	1	**95**	3.1	10.0	9.9	10.0	10.0	10.0	10.0	10.0	10.0	10.0	Ward D	**4020**	1,725	**92**
2208	4500	40	LAKE HAVEN WY	LAKE HAVEN WY (N)	LAKE HAVEN WY (S)	OTHER	Asphalt	20	617	69	1,440	94	83	**90**	Excellent	5	1	**90**	3.2	9.9	9.9	10.0	10.0	9.1	10.0	10.0	10.0	10.0	Ward D	**4020**	1,725	**92**
2210	4500	50	LAKE HAVEN WY	LAKE HAVEN WY (S)	LAKE HAVEN WY	OTHER	Asphalt	20	697	77	1,626	87	69	**81**	V Good	10	2	**81**	4.4	9.9	9.7	9.1	10.0	10.0	10.0	10.0	10.0	10.0	Ward D	**4960**	4,568	**77**
2187	4510	10	LAKE HAVEN WY (E)	LAKE HAVEN WY	SW END	OTHER	Asphalt	56	66	21	431	97	88	**94**	Excellent	0	3	**94**	8.7	10.0	9.6	10.0	10.0	10.0	10.0	10.0	10.0	10.0	Ward D	**4020**	1,725	**92**
2188	4520	10	LAKE HAVEN WY (N)	NW END	LAKE HAVEN WY	OTHER	Asphalt	56	44	14	287	78	58	**71**	V Good	13	9	**71**	9.6	9.6	8.9	9.4	10.0	9.4	10.0	10.0	10.0	10.0	Ward D	**4020**	1,725	**92**
2189	4530	10	LAKE HAVEN WY (S)	LAKE HAVEN WY	SW END	OTHER	Asphalt	56	37	12	242	71	48	**64**	Good	17	12	**63**	6.7	9.8	8.6	8.7	10.0	9.4	10.0	10.0	10.0	10.0	Ward D	**4960**	4,568	**77**
2203	4540	10	LAKE MANOR WY	PRESERVATION CIR (TC)	DS@209S PRESERVATION CIR (TC)	OTHER	Asphalt	20	209	23	488	61	49	**57**	Fair	29	10	**57**	5.8	9.0	8.8	8.4	10.0	9.3	10.0	10.0	10.0	10.0	Ward D	**2900**	4,119	**59**
2202	4540	20	LAKE MANOR WY	DS@209S PRESERVATION CIR (TC)	MAY APPLE LN	OTHER	Asphalt	20	203	23	474	99	90	**96**	Excellent	0	1	**95**	4.3	10.0	9.8	10.0	10.0	10.0	10.0	10.0	10.0	10.0	Ward D	**2880**	616	**95**
2204	4540	30	LAKE MANOR WY	MAY APPLE LN	LAKE MANOR WY (SW)	OTHER	Asphalt	20	413	46	964	99	90	**96**	Excellent	0	1	**95**	2.8	10.0	9.9	10.0	10.0	10.0	10.0	10.0	10.0	10.0	Ward D	**2880**	616	**95**
3982	4540	40	LAKE MANOR WY	LAKE MANOR WY (SW)	MAY APPLE LN	OTHER	Asphalt	20	1,399	155	3,264	84	66	**78**	V Good	15	1	**78**	4.4	9.9	9.9	9.2	10.0	9.3	10.0	10.0	10.0	9.7	Ward D	**2860**	3,765	**78**
2201	4540	50	LAKE MANOR WY	MAY APPLE LN	IRONWOOD DR	OTHER	Asphalt	20	566	63	1,321	87	68	**81**	V Good	12	1	**81**	5.1	10.0	9.9	9.1	10.0	9.3	10.0	10.0	10.0	10.0	Ward D	**2860**	3,765	**78**
2205	4540	60	LAKE MANOR WY	IRONWOOD DR	LAKE MANOR WY	OTHER	Asphalt	20	566	63	1,321	87	70	**81**	V Good	12	1	**81**	3.2	10.0	9.9	9.1	10.0	9.3	10.0	10.0	10.0	10.0	Ward D	**2860**	3,765	**78**
2191	4550	10	LAKE MANOR WY (SW)	LAKE MANOR WY	SW END	OTHER	Asphalt	40	52	12	243	86	67	**80**	V Good	1	13	**79**	8.9	10.0	8.4	10.0	10.0	9.7	10.0	10.0	10.0	10.0	Ward D	**2860**	3,765	**78**
2194	4560	10	LAKE SANCTUARY WY	PRESERVATION CIR (TC)	OTTER DAM CT	OTHER	Asphalt	20	312	35	728	74	53	**67**	Good	18	8	**66**	5.1	10.0	9.0	8.6	10.0	9.1	10.0	10.0	10.0	10.0	Ward D	**2900**	4,119	**59**
3985	4560	20	LAKE SANCTUARY WY	OTTER DAM CT	KINGFISHER DR	OTHER	Asphalt	20	1,340	149	3,127	87	68	**80**	V Good	12	2	**80**	3.7	10.0	9.8	9.1	10.0	9.3	10.0	10.0	10.0	10.0	Ward D	**1200**	3,441	**83**
2660	4570	10	LAKE TE	BRYAN CR	EAST END	OTHER	Asphalt	28	400	62	1,307	46	36	**43**	Marginal	23	31	**42**	8.3	9.9	10.0	8.2	4.3	9.1	10.0	10.0	10.0	10.0	Ward C	**1360**	5,316	**41**
2223	4580	10	LAKESIDE BLVD	OLD FAIRBURN RD	LAKE ESTATES WY	OTHER	Asphalt	20	387	43	903	58	36	**51**	Fair	29	12	**50**	8.2	9.9	8.4	7.6	10.0	9.1	10.0	10.0	10.0	10.0	Ward D	**2900**	4,119	**59**
2215	4580	20	LAKESIDE BLVD	LAKE ESTATES WY	LAKE ENCLAVE WY	OTHER	Asphalt	20	484	54	1,129	62	49	**58**	Fair	25	12	**57**	5.7	9.8	8.6	7.9	10.0	9.3	10.0	10.0	9.9	10.0	Ward D	**2900**	4,119	**59**
1058	4580	30	LAKESIDE BLVD	LAKE ENCLAVE WY	DS@1000S LAKE ENCLAVE WY	OTHER	Asphalt	20	1,000	111	2,333	69	62	**67**	Good	17	11	**66**	4.0	9.9	8.7	8.6	10.0	9.4	10.0	10.0	10.0	10.0	Ward D	**2900**	4,119	**59**
1057	4580	40	LAKESIDE BLVD	DS@1000S LAKE ENCLAVE WY	PRESERVATION CIR (TC)	OTHER	Asphalt	20	850	94	1,983	47	62	**52**	Fair	19	34	**51**	3.9	9.6	10.0	9.0	3.9	8.8	10.0	9.9	10.0	10.0	Ward D	**2900**	4,119	**59**
2222	4590	10	LAKESIDE BLVD	OLD FAIRBURN RD	LAKE ESTATES WY	OTHER	Asphalt	20	238	26	555	52	51	**51**	Fair	15	33	**51**	5.5	10.0	10.0	8.5	3.9	9.9	10.0	10.0	10.0	10.0	Ward D	**2920**	1,735	**48**
2214	4590	20	LAKESIDE BLVD	LAKE ESTATES WY	LAKE ENCLAVE WY	OTHER	Asphalt	20	497	55	1,160	37	54	**43**	Marginal	38	25	**42**	5.0	9.3	10.0	8.1	5.4	9.4	10.0	10.0	10.0	8.8	Ward D	**2920**	1,735	**48**
1056	4590	30	LAKESIDE BLVD	LAKE ENCLAVE WY	DS@1000S LAKE ENCLAVE WY	OTHER	Asphalt	20	1,000	111	2,333	47	63	**52**	Fair	26	28	**51**	3.9	9.1	10.0	8.5	4.9	9.5	10.0	10.0	10.0	10.0	Ward D	**2920**	1,735	**48**
1055	4590	40	LAKESIDE BLVD	DS@1000S LAKE ENCLAVE WY	PRESERVATION CIR (TC)	OTHER	Asphalt	20	877	97	2,046	64	64	**64**	Good	23	12	**64**	3.7	9.9	8.5	8.2	10.0	9.0	10.0	10.0	10.0	10.0	Ward D	**2900**	4,119	**59**
2944	4600	10	LAKEWOOD AV	LAKEWOOD AV SW	MILLIRONS DR SW	OTHER	Asphalt	22	531	65	1,363	31	54	**39**	Poor	43	26	**38**	4.9	9.5	10.0	8.0	5.2	9.5	10.0	10.0	10.0	8.0	Ward B	**2940**	2,659	**35**
1333	4600	20	LAKEWOOD AV	MILLIRONS DR SW	LAKEWOOD AV SW	OTHER	Asphalt	22	47	6	121	42	55	**47**	Marginal	30	28	**46**	4.8	9.0	10.0	8.0	4.9	10.0	10.0	10.0	10.0	10.0	Ward B	**2940**	2,659	**35**
1335	4600	30	LAKEWOOD AV	LAKEWOOD AV SW	ARTHUR LANGFORD PW	OTHER	Asphalt	38	97	20	430	63	55	**60**	Good	20	17	**60**	4.8	9.9	7.9	8.1	10.0	10.0	10.0	10.0	10.0	10.0	Ward B	**3460**	5,963	**68**
1336	4600	40	LAKEWOOD AV	ARTHUR LANGFORD PW	SYLVAN RD	OTHER	Asphalt	20	247	27	576	34	48	**39**	Poor	37	23	**38**	5.8	8.8	10.0	7.8	5.9	9.3	9.9	9.9	10.0	10.0	Ward B	**2940**	2,659	**35**
3697	4620	10	LAKEWOOD AV SW	WHITLEY WY	DS@370W WHITLEY WY	OTHER	Asphalt	40	370	82	1,727	70	70	**70**	V Good	20	10	**69**	3.1	9.9	8.7	8.5	10.0	9.1	10.0	10.0	10.0	10.0	Ward B	**3460**	5,963	**68**
2677	4630	20	LANCASTER DR	LEITH AV	MONTROSE DR	OTHER	Asphalt	26	1,687	244	5,117	40	55	**45**	Marginal	36	24	**44**	4.8	8.6	10.0	8.2	5.7	9.3	10.0	9.9	10.0	9.8	Ward C	**2980**	4,897	**43**
2729	4640	10	LANCASTER DR	MONTROSE DR	DOUGLAS DR	OTHER	Asphalt	26	797	115	2,418	41	55	**46**	Marginal	33	26	**44**	4.8	9.8	10.0	8.1	5.3	9.2	10.0	10.0	10.0	8.9	Ward C	**2980**	4,897	**43**
3590	4640	20	LANCASTER DR	DOUGLAS DR	DORSEY AV	OTHER	Asphalt	26	684	99	2,075	39	39	**39**	Poor	33	24	**38**	7.5	9.0	10.0	8.1	5.7	9.3	9.6	9.9	10.0	10.0	Ward C	**2980**	4,897	**43**
3542	4640	30	LANCASTER DR	DORSEY AV	POWER WY	OTHER	Asphalt	28	517	80	1,689	47	53	**49**	Marginal	21	32	**49**	5.1	9.9	10.0	8.4	4.2	9.1	10.0	10.0	10.0	10.0	Ward C	**2980**	4,897	**43**
1972	4640	40	LANCASTER DR	POWER WY	PLANTATION DR	OTHER	Asphalt	28	694	108	2,267	47	47	**47**	Marginal	23	27	**46**	6.1	9.3	10.0	8.8	5.2	9.2	10.0	10.0	10.0	9.8	Ward C	**2980**	4,897	**43**
3188	4650	10	LAUREL LN	DORSEY AV	SOUTH END	OTHER	Asphalt	30	1,232	205	4,312	39	50	**43**	Marginal	34	26	**42**	5.6	9.1	10.0	8.1	5.4	9.2	10.0	9.9	10.0	9.6	Ward C	**2740**	3,014	**44**
1284	4670	20	LAWRENCE AV	TAMAR AV	WOODBERRY AV	OTHER	Asphalt	24	444	59	1,243	47	70	**55**	Fair	23	30	**54**	3.1	10.0	10.0	8.4	4.5	9.1	10.0	10.0	10.0	9.6	Ward B	**3000**	5,777	**51**
3639	4670	30	LAWRENCE AV	WOODBERRY AV	EMPIRE AV	OTHER	Asphalt	32	1,654	294	6,175	46	64	**52**	Fair	30	24	**52**	3.7	9.5	10.0	9.2	5.7	9.3	10.0	9.9	10.0	8.3	Ward B	**3000**	5,777	**51**
3850	4670	40	LAWRENCE AV	EMPIRE AV	SAINT JOSEPH AV	OTHER	Asphalt	34	1,097	207	4,351	47	63	**52**	Fair	24	27	**51**	3.8	9.5	10.0	8.5	5.0	9.3	10.0	10.0	10.0	10.0	Ward B	**3000**	5,777	**51**
3450	4670	50	LAWRENCE AV	SAINT JOSEPH AV	NABELL AVE	OTHER	Asphalt	28	496	77	1,620	45	60	**50**	Marginal	19	25	**49**	4.2	9.7	10.0	8.7	5.5	9.2	10.0	10.0	10.0	10.0	Ward B	**3000**	5,777	**51**
3467	4670	60	LAWRENCE AV	NABELL AVE	FAIRFAX AV	OTHER	Asphalt	28	182	28	595	45	66	**52**	Fair	23	32	**51**	3.5	9.9	10.0	8.1	4.2	9.2	10.0	10.0	10.0	10.0	Ward B	**3000**	5,777	**51**
3466	4670	70	LAWRENCE AV	FAIRFAX AV	DAVIS AV	OTHER	Asphalt	28	217	34	709	47	81	**58**	Fair	22	32	**57**	2.3	9.9	10.0	8.3	4.2	9.1	10.0	10.0	10.0	10.0	Ward B	**3000**	5,777	**51**
3751	4670	80	LAWRENCE AV	DAVIS AV	MAIN ST	OTHER	Asphalt	28	987	154	3,224	46	70	**54**	Fair	22	32	**54**	3.1	9.9	10.0	8.3	4.4	9.0	10.0	9.9	10.0	10.0	Ward B	**3000**	5,777	**51**
3087	4690	10	LEE ST	CITY LIMIT	WOMACK AV SW	MINOR ARTERIAL	Asphalt	40	137	30	639	75	100	**83**	V Good	16	9	**83**	1.1	10.0	8.9	8.8	10.0	9.1	10.0	9.9	10.0	10.0	Ward B	**3940**	4,041	**83**
1329	4710	10	LEE ST	RUGBY AVE	CAMBRIDGE AV	OTHER	Asphalt	20	373	41	870	29	30	**30**	Poor	46	19	**29**	9.8	8.4	10.0	8.2	6.6	9.2	10.0	9.9	10.0	8.9	Ward B	**1400**	5,578	**38**
3300	4710	20	LEE ST	CAMBRIDGE AV	HARDIN AV	OTHER	Asphalt	20	439	49	1,024	26	45	**33**	Poor	50	21	**31**	6.4	7.8	10.0	8.3	6.2	10.0	10.0	10.0	10.0	8.5	Ward B	**1400**	5,578	**38**
1578	4710	30	LEE ST	HARDIN AV	VIRGINIA AV	OTHER	Asphalt	24	516	69	1,445	35	52	**41**	Marginal	37	28	**40**	5.2	9.3	10.0	7.4	4.9	9.2	10.0	10.0	10.0	10.0	Ward B	**1400**	5,578	**38**
2528	4720	10	LEGACY SQ	PARKWAY CIR	PARKWAY CIR	OTHER	Asphalt	20	81	9	189	95	85	**92**	Excellent	0	5	**91**	15.3	10.0	9.4	10.0	10.0	10.0	10.0	10.0	10.0	10.0	Ward D	**3040**	1,477	**85**
2537	4720	20	LEGACY SQ	PARKWAY CIR	EAST ALY BLOCK	OTHER	Asphalt	20	441	49	1,029	75	54	**68**	Good	18	8	**67**	5.5	10.0	9.0	8.6	10.0	9.3	10.0	10.0	10.0	10.0	Ward D	**3780**	7,715	**64**
2540	4720	30	LEGACY SQ	EAST ALY BLOCK	PARKWAY CIR	OTHER	Asphalt	20	242	27	565	71	53	**65**	Good	20	10	**64**	5.0	9.9	8.8	8.5	10.0	9.2	10.0	10.0	10.0	10.0	Ward D	**3780**	7,715	**64**
2241	4730	10	LEGACY SQ	HIGHPOINT LN	UNKNOWN ALY	OTHER	Asphalt	20	157	17	366	35	39	**36**	Poor	33	25	**35**	7.7	9.2	10.0	7.7	5.5	9.5	10.0	10.0	10.0	10.0	Ward D	**3060**	1,185	**42**
4001	4730	20	LEGACY SQ	UNKNOWN ALY	TRADITION PW	OTHER	Asphalt	20	286	32	667	47	51	**48**	Marginal	22	31	**48**	5.4	9.9	10.0	8.3	4.4	9.2	10.0	10.0	10.0	9.8	Ward D	**3060**	1,185	**42**
2238	4730	30	LEGACY SQ	TRADITION PW	WEST PARK CIR	OTHER	Asphalt	20	178	20	415	66	42	**58**	Fair	17	17	**58**	6.9	10.0	7.9	8.3	10.0	10.0	10.0	10.0	10.0	10.0	Ward D	**4800**	1,004	**49**
1196	4760	10	LEGION WY	WASHINGTON RD	HAMILTON AV	MINOR ARTERIAL	Asphalt	30	480	80	1,680	62	92	**72**	V Good	24	14	**71**	1.7	9.9	8.3	8.0	10.0	9.2	10.0	10.0	10.0	10.0	Ward A	**2080**	3,942	**73**
2365	4780	10	LEIGH CR	BEN HILL AV	LEIGH CR (SE)	OTHER	Asphalt	30	384	64	1,344	86	69	**80**	V Good	9	5	**80**	3.2	9.9	9.4	9.3	10.0	9.7	10.0	10.0	10.0	10.0	Ward C	**3080**	5,429	**75**
2385	4780	20	LEIGH CR	LEIGH CR (SE)	CHARLES DR	OTHER	Asphalt	30	235	39	823	92	75	**86**	Excellent	1	7	**86**	4.8	10.0	9.1	10.0	10.0	9.8	10.0	10.0	10.0	10.0	Ward C	**1520**	4,059	**93**
2117	4790	10	LEIGH CR (SE)	SE END	LEIGH CR	OTHER	Asphalt	36	28	6	118	68	42	**59**	Fair	19	13	**58**	9.9	8.5	8.4	9.5	10.0	10.0	10.0	10.0	10.0	10.0	Ward C	**3080**	5,429	**75**
2785	4800	10	LEITH AV	DELOWE DR	LANCASTER DR	OTHER	Asphalt	28	413	64	1,349	98	89	**95**	Excellent	1	1	**94**	4.9	10.0	10.0	10.0	10.0	9.7	10.0	10.0	9.8	10.0	Ward C	**3920**	8,352	**85**
2678	4800	20	LEITH AV	LANCASTER DR	FARLEY ST	OTHER	Asphalt	26	348	50	1,056	99	90	**96**	Excellent	1	0	**95**	2.5	10.0	10.0	10.0	10.0	9.7	10.0	10.0	10.0	10.0	Ward C	**3920**	8,352	**85**
1956	4800	30	LEITH AV	FARLEY ST	PLANTATION DR	OTHER	Asphalt	26	355	51	1,077	94	83	**90**	Excellent	6	0	**90**	5.0	9.7	10.0	10.0	10.0	9.3	10.0	10.0	10.0	10.0	Ward C	**3920**	8,352	**85**
1343	4810	10	LEITH AV	PLANTATION DR	WOOD VALLEY DR	OTHER	Asphalt	22	399	49	1,024	84	66	**78**	V Good	12	4	**78**	6.3	9.9	9.5	9.3	10.0	9.2	10.0	10.0	10.0	10.0	Ward C	**4900**	3,151	**72**
2002	4820	10	LEITH AV	WOOD VALLEY DR	GRAYWALL ST	OTHER	Asphalt	26	351	51	1,065	47	30	**41**	Marginal	24	29	**41**	9.9	9.4	10.0	8.8	4.7	9.2	9.6	9.9	10.0	10.0	Ward C	**3700**	6,071	**46**

GISID	Street Number	Block Number	On Street	From Street	To Street	FunCL	Pavetype	Pavement Width (ft)	Pavement Length (ft)	Add Area (yd2)	Pavement Area (yd2)	Condition Summary: Surface Distress Index (SDI)	Roughness Index (RI)	Pavement Cndtn Index (PCI)	Condition Rating	Load Assoc Distress Deducts (LADD)	Non-Load Distress Deducts (NLAD)	Current Segment PCI (CPCI)	Condition Details: Segment IRI (mm/m)	Rutting (ACP Only)	L&T Cracking / Linear Crk	Alligator Cracking Divided Slab / Blow Up	Map Crk / Crnr Brk / D Crk	Edge Cracking Joint Spall / Joint Sealant	Distortions / Faulting	Bleeding / Polished Agg	Raveling / Scaling / CAL	Patches / Potholes	Ward	Project Summary: Project ID	Project Length (ft)	Project Current PCI
2787	4820	20	LEITH AV	GRAYWALL ST	RIGGS DR	OTHER	Asphalt	26	613	89	1,859	42	40	**41**	Marginal	33	22	**40**	7.5	9.2	10.0	8.6	6.1	9.4	9.9	10.0	10.0	9.1	Ward C	**3700**	6,071	**46**
1490	4830	10	LESTER ST	CONNALLY DR	TERIAN PL	OTHER	Asphalt	22	438	54	1,124	35	47	**39**	Poor	41	24	**38**	6.0	8.9	10.0	7.9	5.6	9.2	10.0	10.0	10.0	9.3	Ward A	**3100**	1,899	**32**
1480	4830	20	LESTER ST	TERIAN PL	SPRING AV	OTHER	Asphalt	26	337	49	1,022	35	31	**33**	Poor	38	21	**33**	9.6	9.0	10.0	8.4	6.2	9.3	10.0	9.9	10.0	8.9	Ward A	**3100**	1,899	**32**
1469	4830	30	LESTER ST	SPRING AV	NORMAN BERRY DR	OTHER	Asphalt	26	85	12	258	51	6	**36**	Poor	38	11	**35**	19.4	10.0	8.6	7.2	10.0	10.0	10.0	10.0	10.0	8.8	Ward A	**3100**	1,899	**32**
3813	4840	30	LESTER ST	WEST FORREST AV	WEST WARE AV	OTHER	Asphalt	20	430	48	1,003	41	24	**35**	Poor	32	27	**35**	11.8	8.9	10.0	8.1	5.2	9.3	10.0	10.0	10.0	10.0	Ward A	**3100**	1,899	**32**
3802	4840	40	LESTER ST	WEST WARE AV	NEELY AV	OTHER	Asphalt	20	430	48	1,003	28	35	**30**	Poor	39	20	**30**	8.4	8.7	10.0	8.8	6.4	9.3	10.0	10.0	10.0	8.5	Ward A	**3100**	1,899	**32**
3457	4850	20	LEXINGTON AV	NEELY AV	KIMMERIDGE DR	OTHER	Asphalt	30	1,164	194	4,074	47	59	**51**	Fair	21	33	**50**	4.3	9.7	10.0	8.6	4.2	9.0	10.0	9.9	10.0	10.0	Ward A	**3600**	7,943	**44**
3797	4850	30	LEXINGTON AV	KIMMERIDGE DR	NORTH CLARK DR	OTHER	Asphalt	22	496	61	1,273	47	47	**47**	Marginal	21	32	**46**	6.0	9.9	10.0	8.3	4.2	9.1	10.0	10.0	10.0	10.0	Ward A	**3600**	7,943	**44**
1244	4860	10	LINWOOD AV	EAST POINT ST	UNNAMED ST	OTHER	Asphalt	26	189	27	573	38	46	**41**	Marginal	30	31	**40**	6.2	10.0	10.0	7.4	4.3	9.1	10.0	10.0	10.0	10.0	Ward A	**3120**	4,618	**40**
1399	4860	20	LINWOOD AV	UNNAMED ST	MCGEE WY	OTHER	Asphalt	32	293	52	1,094	38	66	**48**	Marginal	31	31	**46**	3.5	10.0	10.0	7.4	4.4	8.9	10.0	10.0	10.0	10.0	Ward A	**3120**	4,618	**40**
1402	4860	30	LINWOOD AV	MCGEE WY	CHURCH ST	OTHER	Asphalt	30	132	22	462	40	29	**36**	Poor	28	31	**36**	10.2	10.0	10.0	7.6	4.3	9.1	10.0	10.0	10.0	10.0	Ward A	**3120**	4,618	**40**
1405	4860	40	LINWOOD AV	CHURCH ST	CHENEY ST	OTHER	Asphalt	30	497	83	1,740	39	46	**41**	Marginal	31	30	**41**	6.2	9.9	10.0	7.6	4.6	9.1	10.0	9.9	10.0	9.7	Ward A	**3120**	4,618	**40**
3562	4860	50	LINWOOD AV	CHENEY ST	SEMMES ST	OTHER	Asphalt	30	629	105	2,202	39	45	**41**	Marginal	34	24	**40**	6.4	9.8	10.0	8.4	5.8	9.2	10.0	9.9	10.0	8.4	Ward A	**3120**	4,618	**40**
1412	4860	60	LINWOOD AV	SEMMES ST	PEARL ST	OTHER	Asphalt	34	770	145	3,054	41	48	**44**	Marginal	29	30	**43**	5.9	9.6	10.0	8.0	4.7	9.0	10.0	9.9	10.0	9.9	Ward A	**3120**	4,618	**40**
1410	4860	70	LINWOOD AV	PEARL ST	LINWOOD AV	OTHER	Asphalt	24	212	28	594	46	32	**42**	Marginal	28	21	**41**	9.2	8.7	10.0	9.2	6.3	9.5	10.0	9.9	10.0	9.4	Ward A	**3120**	4,618	**40**
1414	4870	10	LINWOOD AV	PEARL ST	DS@123W PEARL ST	OTHER	Asphalt	34	123	23	488	33	27	**31**	Poor	36	23	**30**	10.7	9.4	10.0	8.4	5.8	9.2	10.0	9.9	10.0	8.6	Ward A	**3120**	4,618	**40**
3576	4870	20	LINWOOD AV	DS@123W PEARL ST	KIMMERIDGE DR	OTHER	Asphalt	28	914	142	2,986	35	44	**38**	Poor	40	24	**37**	6.6	9.6	10.0	8.3	5.7	9.3	10.0	9.9	10.0	8.0	Ward A	**3120**	4,618	**40**
3575	4870	30	LINWOOD AV	KIMMERIDGE DR	SOUTH CLARK DR	OTHER	Asphalt	28	859	134	2,806	40	41	**41**	Marginal	31	29	**40**	7.1	9.6	10.0	7.8	4.8	9.0	10.0	10.0	10.0	9.9	Ward A	**3120**	4,618	**40**
3412	4880	10	LONG ST	PINE AV	2ND ST	OTHER	Asphalt	24	132	18	370	40	21	**34**	Poor	35	24	**33**	12.8	7.3	10.0	9.4	5.6	9.3	10.0	10.0	10.0	10.0	Ward B	**4340**	6,732	**29**
3415	4880	20	LONG ST	2ND ST	1ST ST	OTHER	Asphalt	24	129	17	361	24	10	**20**	V Poor	27	23	**19**	17.6	7.5	10.0	9.6	5.9	10.0	10.0	10.0	10.0	10.0	Ward B	**4340**	6,732	**29**
3107	4890	10	LONGVIEW DR	NORTH END	UNNAMED ST	OTHER	Asphalt	30	307	51	1,075	46	39	**44**	Marginal	28	26	**43**	7.6	8.1	10.0	9.3	5.4	9.4	10.0	9.9	10.0	10.0	Ward B	**4340**	6,732	**29**
3118	4890	20	LONGVIEW DR	UNNAMED ST	LONGVIEW DR (LP)	OTHER	Asphalt	22	187	23	480	46	32	**41**	Marginal	29	24	**41**	9.3	8.8	10.0	9.0	5.6	9.3	9.3	10.0	10.0	10.0	Ward B	**4340**	6,732	**29**
3129	4890	30	LONGVIEW DR	LONGVIEW DR (LP)	LONGVIEW DR (LP)	OTHER	Asphalt	24	138	18	386	37	21	**32**	Poor	40	22	**31**	12.7	7.7	10.0	8.4	6.0	9.2	10.0	9.9	10.0	10.0	Ward B	**4340**	6,732	**29**
1314	4890	40	LONGVIEW DR	LONGVIEW DR (LP)	WASHINGTON AV	OTHER	Asphalt	24	309	41	865	35	22	**31**	Poor	34	22	**30**	12.3	8.2	10.0	8.6	6.1	9.3	10.0	9.9	10.0	10.0	Ward B	**4340**	6,732	**29**
3124	4900	10	LONGVIEW DR (LP)	LONGVIEW DR	LONGVIEW DR	OTHER	Asphalt	24	277	37	776	31	33	**32**	Poor	46	23	**31**	9.1	7.5	10.0	8.2	5.9	9.2	10.0	10.0	10.0	10.0	Ward B	**4340**	6,732	**29**
1094	4910	10	LOWNDES ST	DUNLAP AV	CITY LIMIT	OTHER	Asphalt	26	462	67	1,401	45	30	**40**	Poor	31	23	**39**	9.8	9.2	10.0	8.7	5.9	9.3	10.0	9.9	10.0	9.0	Ward A	**3140**	4,357	**38**
3449	4920	10	LUMPKIN ST	CONNALLY DR	CHATTAHOOCHEE PL	OTHER	Asphalt	22	424	52	1,088	46	43	**45**	Marginal	23	32	**44**	6.8	10.0	10.0	8.1	4.3	9.1	10.0	10.0	10.0	10.0	Ward A	**3160**	2,162	**37**
1503	4920	20	LUMPKIN ST	CHATTAHOOCHEE PL	GROVE AV	OTHER	Asphalt	22	345	42	886	28	36	**30**	Poor	51	22	**29**	8.4	7.9	10.0	8.5	6.1	9.4	10.0	10.0	10.0	8.3	Ward A	**3160**	2,162	**37**
1498	4930	10	LUMPKIN ST	GROVE AV	BROAD AV	OTHER	Asphalt	22	412	50	1,057	47	42	**46**	Marginal	20	33	**45**	7.1	10.0	10.0	8.5	4.2	9.0	10.0	9.9	10.0	10.0	Ward A	**4200**	9,481	**50**
1493	4930	20	LUMPKIN ST	BROAD AV	SPRING AV	OTHER	Asphalt	22	412	50	1,057	48	57	**51**	Fair	21	31	**50**	4.5	9.9	10.0	8.4	4.4	9.0	10.0	10.0	10.0	10.0	Ward A	**4200**	9,481	**50**
1484	4930	30	LUMPKIN ST	SPRING AV	WEST FORREST AV	OTHER	Asphalt	22	411	50	1,055	48	58	**51**	Fair	22	31	**50**	4.4	9.9	10.0	8.4	4.4	9.0	10.0	10.0	10.0	10.0	Ward A	**4200**	9,481	**50**
3478	4930	40	LUMPKIN ST	WEST FORREST AV	DS@307S WEST FORREST AV	OTHER	Asphalt	26	307	44	931	47	61	**52**	Fair	20	33	**51**	4.1	9.9	10.0	8.5	4.1	9.0	10.0	9.9	10.0	10.0	Ward A	**4200**	9,481	**50**
1448	4930	50	LUMPKIN ST	DS@307S WEST FORREST AV	WARREN WY	OTHER	Concrete	26	93	13	282	65	43	**58**	Fair	0	0	**57**	6.8	10.0	6.3	10.0	10.0	10.0	10.0	10.0	10.0	7.6	Ward A	**3560**	389	**57**
1445	4930	55	LUMPKIN ST	HEADLAND DR	LUMPKIN ST	OTHER	Concrete	26	80	12	243	88	69	**82**	V Good	0	0	**82**	12.5	10.0	8.3	10.0	10.0	9.4	10.0	10.0	10.0	10.0	Ward A	**3520**	8,102	**80**
2760	4940	10	LUTHER CR	LUTHER DR	WEST END	OTHER	Asphalt	24	343	46	960	46	51	**48**	Marginal	27	21	**47**	5.3	9.2	10.0	8.9	6.2	9.4	10.0	10.0	10.0	9.4	Ward C	**3180**	1,625	**47**
3578	4950	10	LUTHER DR	DELOWE DR	LUTHER CR	OTHER	Asphalt	28	903	140	2,950	45	53	**48**	Marginal	31	23	**47**	5.1	8.9	10.0	8.8	5.9	9.3	9.4	10.0	10.0	9.8	Ward C	**3180**	1,625	**47**
1973	4950	20	LUTHER DR	LUTHER CR	DORSEY AV	OTHER	Asphalt	28	379	59	1,238	47	42	**45**	Marginal	20	33	**45**	7.0	9.8	10.0	8.5	4.2	9.1	10.0	9.9	10.0	10.0	Ward C	**3180**	1,625	**47**
1311	4960	10	LYLE AV	6TH ST	BAYARD ST	OTHER	Asphalt	20	640	71	1,493	39	48	**42**	Marginal	38	23	**41**	5.8	8.8	10.0	9.1	5.9	9.5	10.0	10.0	10.0	8.1	Ward B	**3200**	4,412	**43**
1313	4960	20	LYLE AV	BAYARD ST	RANDALL ST	OTHER	Asphalt	20	639	71	1,491	47	41	**45**	Marginal	26	28	**44**	7.1	9.7	10.0	9.3	5.0	9.3	10.0	9.9	10.0	8.5	Ward B	**3200**	4,412	**43**
3127	4970	10	LYLE AV	RANDALL ST	HARRIS ST	OTHER	Asphalt	20	642	71	1,498	45	46	**46**	Marginal	30	21	**45**	6.2	8.3	10.0	9.2	6.2	9.4	10.0	10.0	10.0	9.7	Ward B	**3200**	4,412	**43**
3130	4980	10	LYLE AV	HARRIS ST	WEST END	OTHER	Asphalt	20	639	71	1,491	46	34	**42**	Marginal	26	24	**42**	8.7	9.0	10.0	8.7	5.7	9.3	10.0	9.9	10.0	10.0	Ward B	**3200**	4,412	**43**
3159	4990	10	MAGNOLIA ST	CENTRAL AV	WILLINGHAM DR	OTHER	Asphalt	22	541	66	1,389	33	31	**32**	Poor	45	18	**31**	9.5	8.3	10.0	8.6	6.8	9.5	10.0	10.0	10.0	8.5	Ward B	**1000**	2,803	**37**
2071	5000	10	MAIN ALY	HERITAGE PARK BLVD	HERITAGE PKY	OTHER	Asphalt	20	499	55	1,164	47	35	**43**	Marginal	15	26	**42**	8.4	9.9	10.0	8.9	5.3	9.3	10.0	10.0	10.0	10.0	Ward D	**2440**	4,578	**48**
2572	5000	20	MAIN ALY	HERITAGE PKY	HIGHPOINT LN	OTHER	Asphalt	20	982	109	2,291	72	65	**70**	Good	19	9	**69**	3.6	10.0	8.8	8.4	10.0	9.4	10.0	10.0	10.0	10.0	Ward D	**3780**	7,715	**64**
3210	5020	10	MAIN ST	WOMACK AV SW	PONDERS WY SW	MINOR ARTERIAL	Asphalt	40	263	58	1,227	65	98	**76**	V Good	21	14	**75**	1.4	10.0	8.3	8.2	10.0	9.2	10.0	10.0	10.0	10.0	Ward B	**3940**	4,041	**83**
1355	5030	20	MAIN ST	ARTHUR LANGFORD PW	KNOTTS AV	MINOR ARTERIAL	Asphalt	40	359	80	1,675	67	90	**74**	V Good	19	15	**74**	1.8	10.0	8.2	8.5	10.0	9.2	10.0	10.0	10.0	10.0	Ward B	**3940**	4,041	**83**
1864	5030	30	MAIN ST	KNOTTS AV	KNOTTS AV	MINOR ARTERIAL	Asphalt	40	95	21	443	50	73	**58**	Fair	22	29	**57**	2.9	8.8	10.0	9.0	4.8	10.0	10.0	10.0	10.0	10.0	Ward B	**1640**	2,637	**55**
2950	5030	40	MAIN ST	KNOTTS AV	CLERMONT AV	MINOR ARTERIAL	Asphalt	28	902	140	2,947	71	100	**81**	V Good	20	9	**80**	1.1	9.7	8.9	8.6	10.0	9.3	10.0	10.0	10.0	10.0	Ward B	**3940**	4,041	**83**
2968	5030	50	MAIN ST	CLERMONT AV	ELIZABETH LN	MINOR ARTERIAL	Asphalt	40	360	80	1,680	79	100	**86**	Excellent	14	7	**85**	1.0	10.0	9.1	8.6	10.0	9.9	10.0	10.0	10.0	10.0	Ward B	**3940**	4,041	**83**
3847	5030	60	MAIN ST	ELIZABETH LN	SAINT MICHAEL AV	MINOR ARTERIAL	Asphalt	40	425	94	1,983	77	100	**85**	Excellent	16	7	**84**	1.0	10.0	9.1	8.8	10.0	9.2	10.0	10.0	10.0	10.0	Ward B	**3940**	4,041	**83**
3852	5030	70	MAIN ST	SAINT MICHAEL AV	SAINT FRANCIS AV	MINOR ARTERIAL	Asphalt	40	720	160	3,360	83	100	**89**	Excellent	8	9	**88**	0.9	10.0	8.9	9.2	10.0	9.9	10.0	10.0	10.0	10.0	Ward B	**3940**	4,041	**83**
2247	5030	80	MAIN ST	SAINT FRANCIS AV	NEWNAN ST	MINOR ARTERIAL	Asphalt	40	642	143	2,996	86	100	**91**	Excellent	11	3	**90**	1.1	10.0	9.6	9.2	10.0	9.3	10.0	10.0	10.0	10.0	Ward B	**3940**	4,041	**83**
2248	5030	90	MAIN ST	NEWNAN ST	OAKLEIGH DR	MINOR ARTERIAL	Asphalt	40	410	91	1,913	75	100	**83**	V Good	16	9	**83**	1.3	10.0	8.9	8.7	10.0	9.2	10.0	10.0	10.0	10.0	Ward B	**4720**	5,737	**78**
2983	5030	100	MAIN ST	OAKLEIGH DR	NABELL AVE	MINOR ARTERIAL	Asphalt	40	216	48	1,008	73	100	**82**	V Good	16	10	**82**	0.9	10.0	8.7	8.5	10.0	9.7	10.0	10.0	10.0	10.0	Ward B	**4720**	5,737	**78**
2989	5030	110	MAIN ST	NABELL AVE	FAIRFAX AV	MINOR ARTERIAL	Asphalt	40	437	97	2,039	72	100	**81**	V Good	19	10	**81**	0.9	10.0	8.8	8.5	10.0	9.1	10.0	9.9	10.0	10.0	Ward B	**4720**	5,737	**78**
3754	5030	120	MAIN ST	FAIRFAX AV	DAVIS AV	MINOR ARTERIAL	Asphalt	40	300	67	1,400	77	100	**85**	V Good	14	9	**84**	0.9	10.0	8.9	8.6	10.0	9.9	10.0	10.0	10.0	10.0	Ward B	**4720**	5,737	**78**
2999	5030	130	MAIN ST	DAVIS AV	LAWRENCE AV	MINOR ARTERIAL	Asphalt	40	664	148	3,099	73	100	**82**	V Good	17	10	**81**	1.1	10.0	8.7	8.6	10.0	9.2	10.0	10.0	10.0	10.0	Ward B	**4720**	5,737	**78**
3480	5030	140	MAIN ST	LAWRENCE AV	CONNALLY DR	MINOR ARTERIAL	Asphalt	40	353	78	1,647	70	85	**75**	V Good	19	11	**75**	2.0	10.0	8.7	8.4	10.0	9.4	10.0	9.9	10.0	10.0	Ward B	**4720**	5,737	**78**
3808	5030	150	MAIN ST	CONNALLY DR	NORMAN BERRY DR	MINOR ARTERIAL	Asphalt	40	226	50	1,055	73	72	**73**	V Good	17	10	**72**	3.0	10.0	8.8	8.3	10.0	10.0	10.0	9.9	10.0	10.0	Ward A	**4720**	5,737	**78**
2198	5030	170	MAIN ST	NORMAN BERRY DR	MAIN TO CHURCH ACCESS	MINOR ARTERIAL	Asphalt	36	279	56	1,172	73	97	**81**	V Good	16	12	**80**	1.5	9.8	8.5	8.7	10.0	10.0	10.0	10.0	10.0	10.0	Ward A	**4720**	5,737	**78**
3858	5030	180	MAIN ST	MAIN TO CHURCH ACCESS	WEST FORREST AV	MINOR ARTERIAL	Asphalt	36	305	61	1,281	64	100	**76**	V Good	19	17	**75**	1.2	10.0	7.8	8.1	10.0	10.0	10.0	10.0	10.0	10.0	Ward B	**4720**	5,737	**78**
3743	5030	190	MAIN ST	WEST FORREST AV	EAST WARE AV	MINOR ARTERIAL	Asphalt	40	497	110	2,319	71	96	**79**	V Good	17	12	**79**	1.5	10.0	8.5	8.6	10.0	9.3	10.0	10.0	10.0	10.0	Ward A	**4720**	5,737	**78**
3556	5030	200	MAIN ST	EAST WARE AV	EAST CLEVELAND AV	MINOR ARTERIAL	Asphalt	40	792	176	3,696	65	100	**77**	V Good	21	14	**76**	1.2	10.0	8.3	8.2	10.0	9.2	10.0	10.0	10.0	10.0	Ward B	**4720**	5,737	**78**

GISID	Street Number	Block Number	On Street	From Street	To Street	FunCL	Pavetype	Pavement Width (ft)	Pavement Length (ft)	Add Area (yd2)	Pavement Area (yd2)	Condition Summary: Surface Distress Index (SDI)	Roughness Index (RI)	Pavement Cndtn Index (PCI)	Condition Rating	Load Assoc Distress Deducts (LADD)	Non-Load Distress Deducts (NLAD)	Current Segment PCI (CPCI)	Condition Details: Segment IRI (mm/m)	Rutting (ACP Only)	L&T Cracking / Linear Crk	Alligator Cracking Divided Slab / Blow Up	Map Crk / Crnr Brk / D Crk	Edge Cracking Joint Spall / Joint Sealant	Distortions / Faulting	Bleeding / Polished Agg	Raveling / Scaling / CAL	Patches / Potholes	Ward	Project Summary: Project ID	Project Length (ft)	Project Current PCI
3777	5040	20	MAIN ST	WEST CLEVELAND AV	WHITE WY	MINOR ARTERIAL	Asphalt	34	340	64	1,349	48	79	**58**	Fair	16	35	**57**	2.4	10.0	10.0	8.8	3.6	9.0	10.0	10.0	10.0	10.0	Ward B	**4760**	3,292	**55**
3869	5040	30	MAIN ST	WHITE WY	THOMPSON AV	MINOR ARTERIAL	Asphalt	36	249	50	1,046	57	82	**65**	Good	27	16	**65**	2.2	9.8	8.0	7.8	10.0	9.3	10.0	10.0	10.0	10.0	Ward B	**4760**	3,292	**55**
3872	5040	40	MAIN ST	THOMPSON AV	DORSEY AV	MINOR ARTERIAL	Asphalt	40	392	87	1,829	44	76	**55**	Fair	28	28	**54**	2.7	9.9	10.0	9.0	5.0	9.3	10.0	9.9	10.0	8.3	Ward B	**4760**	3,292	**55**
1187	5050	10	MAIN ST	DS@495S IRENE KIDD PW	WEST TAYLOR AV	MINOR ARTERIAL	Asphalt	45	277	69	1,454	60	82	**67**	Good	25	15	**66**	2.2	10.0	8.1	8.1	10.0	9.3	10.0	9.9	10.0	9.7	Ward A	**3220**	2,489	**71**
3901	5050	20	MAIN ST	WEST TAYLOR AV	WILLIAMS AV	MINOR ARTERIAL	Asphalt	40	492	109	2,296	63	93	**73**	V Good	23	14	**73**	1.6	9.6	8.3	8.3	10.0	9.4	10.0	10.0	10.0	10.0	Ward B	**3220**	2,489	**71**
1153	5050	30	MAIN ST	WILLIAMS AV	CENTER AV	MINOR ARTERIAL	Asphalt	40	420	93	1,960	68	84	**73**	V Good	19	13	**73**	2.1	10.0	8.5	8.3	10.0	9.4	10.0	9.9	10.0	10.0	Ward A	**3220**	2,489	**71**
1111	5050	40	MAIN ST	CENTER AV	WILLINGHAM DR	MINOR ARTERIAL	Asphalt	40	256	57	1,195	47	70	**55**	Fair	26	27	**54**	3.1	9.6	10.0	9.1	5.2	9.2	10.0	9.9	10.0	8.7	Ward A	**3220**	2,489	**71**
1110	5050	50	MAIN ST	WILLINGHAM DR	MORRIS AV	MINOR ARTERIAL	Asphalt	40	159	35	742	70	75	**72**	V Good	16	14	**71**	2.7	10.0	8.3	8.4	10.0	10.0	10.0	10.0	10.0	10.0	Ward B	**3220**	2,489	**71**
3962	5050	60	MAIN ST	MORRIS AV	DUNLAP AV	MINOR ARTERIAL	Asphalt	40	417	93	1,946	72	88	**78**	V Good	17	10	**77**	1.9	9.7	8.7	8.6	10.0	10.0	10.0	10.0	10.0	10.0	Ward B	**3220**	2,489	**71**
1086	5050	70	MAIN ST	DUNLAP AV	WEST VESTA AV	MINOR ARTERIAL	Asphalt	38	468	99	2,075	70	93	**77**	V Good	16	14	**77**	1.6	10.0	8.3	8.4	10.0	10.0	10.0	9.9	10.0	10.0	Ward B	**3220**	2,489	**71**
3707	5080	10	MAIN TO CHURCH ACCESS	CHURCH ST	MAIN ST	OTHER	Asphalt	28	127	20	415	72	57	**67**	Good	17	12	**66**	4.6	10.0	8.5	8.7	10.0	9.2	10.0	10.0	10.0	10.0	Ward A	**2080**	3,942	**73**
3388	5090	10	MANOR AV	EAST END	COLLINS DR	OTHER	Asphalt	28	246	38	804	40	58	**46**	Marginal	31	29	**45**	4.4	9.9	10.0	7.8	4.7	9.3	10.0	10.0	10.0	9.3	Ward A	**2220**	7,052	**42**
1294	5090	20	MANOR AV	COLLINS DR	HEADLAND TE	OTHER	Asphalt	22	480	59	1,232	30	49	**37**	Poor	45	23	**36**	5.7	7.5	10.0	8.3	5.9	9.1	10.0	10.0	10.0	10.0	Ward A	**2220**	7,052	**42**
1491	5100	10	MAPLE ST	CONNALLY DR	TERIAN PL	OTHER	Asphalt	22	438	54	1,124	40	48	**43**	Marginal	28	28	**42**	5.9	9.8	10.0	7.9	4.8	8.9	10.0	10.0	10.0	10.0	Ward A	**4400**	2,088	**39**
1487	5100	20	MAPLE ST	TERIAN PL	SPRING AV	OTHER	Asphalt	22	435	53	1,117	45	46	**45**	Marginal	28	27	**44**	6.3	9.9	10.0	8.5	5.1	9.2	10.0	10.0	10.0	8.9	Ward A	**4400**	2,088	**39**
1689	5110	10	MARIA HEAD TE	CALHOUN AV	JOHN FREEMAN WY	OTHER	Asphalt	26	350	51	1,062	97	89	**95**	Excellent	0	2	**94**	4.2	10.0	9.8	10.0	10.0	10.0	10.0	10.0	9.9	10.0	Ward B	**3540**	8,207	**91**
3154	5110	20	MARIA HEAD TE	JOHN FREEMAN WY	MARIA HEAD TER	OTHER	Asphalt	28	497	77	1,624	79	71	**77**	V Good	21	0	**76**	3.0	10.0	10.0	8.1	10.0	9.7	10.0	10.0	10.0	10.0	Ward B	**3240**	1,324	**74**
2381	5120	10	MARKETPLACE BLVD	NORTH COMMERCE DR	SHELBY LANE	OTHER	Asphalt	38	1,151	243	5,103	61	50	**57**	Fair	23	16	**56**	5.6	9.9	8.1	8.2	10.0	9.0	10.0	9.9	10.0	10.0	Ward D	**3260**	3,165	**55**
1675	5120	20	MARKETPLACE BLVD	SHELBY LANE	CAMP CREEK PW	OTHER	Asphalt	20	329	37	768	73	51	**66**	Good	14	13	**65**	6.9	10.0	8.5	8.6	10.0	10.0	10.0	9.9	10.0	10.0	Ward D	**3260**	3,165	**55**
3706	5140	10	MARTIN ST	MILLEDGE ST	NORTH MARTIN ST	MAJOR COLLECTOR	Asphalt	32	200	36	747	86	67	**80**	V Good	7	7	**79**	4.2	10.0	9.1	9.3	10.0	10.0	10.0	10.0	10.0	10.0	Ward B	**4720**	5,737	**78**
1136	5160	10	MARYLAND ST	CENTRAL AV	WILLINGHAM DR	OTHER	Asphalt	26	480	69	1,456	65	38	**56**	Fair	25	10	**55**	7.7	8.7	8.8	8.9	10.0	9.6	10.0	9.9	10.0	10.0	Ward B	**2400**	8,227	**55**
1068	5180	10	MAXWELL DR SW	MAXWELL DR	HEADLAND DR	OTHER	Asphalt	22	239	29	613	95	85	**92**	Excellent	4	1	**91**	4.9	10.0	9.9	10.0	10.0	9.1	10.0	10.0	10.0	10.0	Ward A	**1580**	16,718	**87**
3981	5190	10	MAY APPLE LN	LAKE MANOR WY	LAKE MANOR WY	OTHER	Asphalt	20	1,055	117	2,462	87	68	**80**	V Good	13	1	**80**	5.1	9.9	9.9	9.1	10.0	9.3	10.0	10.0	10.0	10.0	Ward D	**2860**	3,765	**78**
2653	5200	10	MCALPIN TE	HEADLAND DR	DS@329S HEADLAND DR	OTHER	Asphalt	54	329	98	2,060	88	69	**82**	V Good	7	4	**81**	5.6	10.0	9.5	9.3	10.0	10.0	10.0	10.0	10.0	10.0	Ward C	**1580**	16,718	**87**
2662	5210	10	MCALPIN TE	DS@329S HEADLAND DR	MCALPIN TE	OTHER	Asphalt	26	309	45	937	87	68	**81**	V Good	8	5	**80**	5.2	10.0	9.4	9.3	10.0	9.8	10.0	10.0	10.0	10.0	Ward C	**1580**	16,718	**87**
1879	5220	10	MCCLELLAND AV	ARTHUR LANGFORD PW	MCPHERSON DR SW	OTHER	Asphalt	30	169	28	592	34	6	**24**	V Poor	22	26	**24**	19.8	10.0	10.0	8.1	5.2	9.3	10.0	10.0	10.0	10.0	Ward B	**3320**	2,799	**41**
1878	5220	20	MCCLELLAND AV	MCPHERSON DR SW	WOMACK AV SW	OTHER	Asphalt	30	1,084	181	3,794	45	47	**46**	Marginal	28	27	**45**	6.0	9.9	10.0	8.4	5.2	9.2	10.0	9.9	10.0	9.1	Ward B	**3280**	7,978	**43**
1005	5220	30	MCCLELLAND AV	WOMACK AV SW	DS@1000W WOMACK AV SW	OTHER	Asphalt	24	1,000	133	2,800	41	55	**46**	Marginal	29	27	**45**	4.8	9.4	10.0	7.9	5.2	9.2	10.0	9.9	10.0	10.0	Ward B	**3280**	7,978	**43**
1004	5220	40	MCCLELLAND AV	DS@1000W WOMACK AV SW	LAWRENCE AV	OTHER	Asphalt	24	1,138	152	3,186	39	54	**44**	Marginal	31	23	**43**	5.0	9.1	10.0	8.3	6.0	9.3	10.0	9.9	10.0	9.7	Ward B	**3280**	7,978	**43**
3783	5220	50	MCCLELLAND AV	LAWRENCE AV	GILLEM DR	OTHER	Asphalt	26	1,505	217	4,565	38	54	**43**	Marginal	32	30	**42**	5.0	9.6	10.0	7.6	4.7	9.1	10.0	9.9	10.0	10.0	Ward B	**3280**	7,978	**43**
1285	5220	60	MCCLELLAND AV	GILLEM DR	MCMULLIN TE	OTHER	Asphalt	24	138	18	386	61	42	**55**	Fair	26	13	**54**	6.9	10.0	8.3	7.8	10.0	9.1	10.0	10.0	10.0	10.0	Ward B	**3280**	7,978	**43**
3335	5220	70	MCCLELLAND AV	MCMULLIN TE	STANTON RD	OTHER	Asphalt	24	1,082	144	3,030	44	43	**44**	Marginal	31	21	**43**	6.7	9.3	10.0	8.9	6.3	9.2	10.0	9.9	10.0	8.7	Ward B	**3280**	7,978	**43**
3540	5240	10	MCCOY AV	MCCOY PL	NW END	OTHER	Asphalt	38	235	49	1,036	43	57	**48**	Marginal	15	26	**47**	4.5	9.9	10.0	9.0	5.3	9.1	10.0	9.9	10.0	10.0	Ward C	**3300**	1,436	**48**
1385	5240	20	MCCOY AV	MCCOY DR	MCCOY PL	OTHER	Asphalt	24	214	29	599	47	88	**61**	Good	22	32	**60**	1.9	9.7	10.0	8.7	4.2	8.8	10.0	10.0	10.0	10.0	Ward C	**3300**	1,436	**48**
3593	5240	30	MCCOY AV	SW END	MCCOY DR	OTHER	Asphalt	34	558	105	2,202	47	44	**46**	Marginal	24	29	**45**	6.6	9.7	10.0	8.7	4.6	9.2	9.6	10.0	10.0	9.8	Ward C	**3300**	1,436	**48**
1387	5250	10	MCCOY DR	WEST END	MCCOY AV	OTHER	Asphalt	38	200	42	883	49	40	**46**	Marginal	19	33	**45**	7.4	10.0	10.0	8.5	4.1	9.1	10.0	10.0	10.0	10.0	Ward C	**3300**	1,436	**48**
2733	5260	10	MCCOY PL	BEN HILL RD	MCCOY AV	OTHER	Asphalt	28	229	36	748	58	51	**56**	Fair	21	21	**55**	5.4	10.0	7.4	7.9	10.0	9.9	10.0	10.0	10.0	10.0	Ward C	**3300**	1,436	**48**
2799	5270	10	MCKENZIE RD	REMINGTON ST	JACKSON DR	OTHER	Asphalt	28	1,240	193	4,051	43	36	**41**	Marginal	36	21	**40**	8.2	8.6	10.0	8.7	6.2	9.4	9.8	9.9	10.0	9.3	Ward C	**1540**	6,678	**40**
1753	5290	10	MCPHERSON DR	NORTH END	MCPHERSON DR SW	OTHER	Asphalt	24	175	23	490	31	18	**27**	Poor	34	23	**26**	13.9	8.7	10.0	7.8	5.8	10.0	10.0	10.0	10.0	10.0	Ward B	**3320**	2,799	**41**
1885	5300	10	MCPHERSON DR SW	MCPHERSON DR	MCCLELLAND AV	OTHER	Asphalt	22	288	35	739	41	38	**40**	Marginal	34	24	**39**	7.9	8.7	10.0	8.1	5.6	9.2	10.0	10.0	10.0	10.0	Ward B	**3320**	2,799	**41**
1877	5300	20	MCPHERSON DR SW	MCCLELLAND AV	SOUTH END	OTHER	Asphalt	30	81	14	284	43	57	**48**	Marginal	25	31	**47**	4.6	10.0	10.0	7.6	4.3	9.8	10.0	10.0	10.0	10.0	Ward B	**3320**	2,799	**41**
1033	5310	10	MEADOW LARK DR	BEN HILL RD	DS@1000S BEN HILL RD	OTHER	Asphalt	26	1,000	144	3,033	96	87	**93**	Excellent	1	3	**92**	2.4	10.0	9.6	10.0	10.0	9.8	10.0	10.0	10.0	10.0	Ward C	**3340**	5,995	**89**
1032	5310	20	MEADOW LARK DR	DS@1000S BEN HILL RD	MEADOW LARK LN	OTHER	Asphalt	26	1,006	145	3,052	99	90	**96**	Excellent	0	1	**95**	2.5	10.0	10.0	10.0	10.0	10.0	10.0	10.0	9.8	10.0	Ward C	**3340**	5,995	**89**
2797	5310	30	MEADOW LARK DR	MEADOW LARK LN	BOULDER WY	OTHER	Asphalt	26	464	67	1,407	95	85	**92**	Excellent	2	3	**91**	2.9	9.9	9.7	10.0	10.0	9.8	10.0	10.0	10.0	10.0	Ward C	**3340**	5,995	**89**
3747	5310	40	MEADOW LARK DR	BOULDER WY	DEJARNETTE DR	OTHER	Asphalt	24	932	124	2,610	95	84	**91**	Excellent	5	0	**91**	2.9	9.9	10.0	10.0	10.0	9.1	10.0	10.0	10.0	10.0	Ward C	**3340**	5,995	**89**
3745	5310	50	MEADOW LARK DR	DEJARNETTE DR	ROLLING BROOK TL	OTHER	Asphalt	24	948	126	2,654	96	87	**93**	Excellent	4	0	**92**	3.2	10.0	10.0	10.0	10.0	9.1	10.0	10.0	10.0	10.0	Ward C	**3340**	5,995	**89**
3748	5320	10	MEADOW LARK LN	MEADOW LARK DR	BEECH DR	OTHER	Asphalt	26	688	99	2,087	39	49	**42**	Marginal	32	30	**42**	5.7	9.9	10.0	7.7	4.6	8.9	10.0	10.0	10.0	9.7	Ward C	**1220**	6,161	**42**
2818	5320	20	MEADOW LARK LN	BEECH DR	BOULDER WY	OTHER	Asphalt	26	518	75	1,571	45	45	**45**	Marginal	25	30	**44**	6.4	9.6	10.0	8.2	4.6	9.1	10.0	10.0	10.0	10.0	Ward C	**1220**	6,161	**42**
3919	5330	10	MERCER AV	DELTA DR	BACHELOR ST	OTHER	Asphalt	20	374	42	873	46	44	**45**	Marginal	23	32	**44**	6.5	10.0	10.0	8.1	4.3	9.1	10.0	10.0	10.0	10.0	Ward B	**1400**	5,578	**38**
3269	5340	10	MERCER AV	BACHELOR ST	HARRISON RD	OTHER	Asphalt	20	1,115	124	2,602	48	64	**53**	Fair	15	37	**53**	3.7	9.9	10.0	9.1	3.3	9.1	10.0	10.0	10.0	9.9	Ward B	**4520**	4,424	**61**
3267	5350	10	MERCER AV	HARRISON RD	CITY LIMIT	OTHER	Asphalt	30	167	28	585	32	37	**34**	Poor	45	23	**33**	7.9	8.9	10.0	7.8	5.8	9.4	10.0	10.0	10.0	8.8	Ward B	**2380**	5,814	**45**
3064	5360	10	MILES CR	BLOUNT ST	BLOUNT ST	OTHER	Asphalt	32	1,007	179	3,759	68	72	**70**	Good	21	11	**69**	3.0	9.9	8.7	8.4	10.0	9.0	10.0	9.9	10.0	10.0	Ward B	**2560**	2,027	**68**
1853	5380	10	MILLEDGE ST	SYLVAN RD	HARVESTER ST	MAJOR COLLECTOR	Asphalt	26	1,076	155	3,264	35	68	**46**	Marginal	36	30	**45**	3.3	9.7	10.0	7.2	4.6	9.1	10.0	10.0	10.0	10.0	Ward B	**4460**	3,212	**49**
2967	5380	20	MILLEDGE ST	HARVESTER ST	SAMPLER WY	MAJOR COLLECTOR	Asphalt	28	307	48	1,003	46	82	**58**	Fair	23	31	**57**	2.2	10.0	10.0	8.1	4.4	9.2	10.0	10.0	10.0	10.0	Ward B	**3380**	7,581	**52**
1027	5380	30	MILLEDGE ST	SAMPLER WY	DS@1000W SAMPLER WY	MAJOR COLLECTOR	Asphalt	24	1,000	133	2,800	48	86	**60**	Good	21	32	**59**	2.0	10.0	10.0	8.3	4.2	9.2	10.0	10.0	10.0	10.0	Ward B	**3380**	7,581	**52**
1026	5380	40	MILLEDGE ST	DS@1000W SAMPLER WY	DS@2000W SAMPLER WY	MAJOR COLLECTOR	Asphalt	24	1,000	133	2,800	40	81	**54**	Fair	28	32	**53**	2.3	10.0	10.0	7.6	4.2	9.1	10.0	10.0	10.0	10.0	Ward B	**3380**	7,581	**52**
1025	5380	50	MILLEDGE ST	DS@2000W SAMPLER WY	DS@3000W SAMPLER WY	MAJOR COLLECTOR	Asphalt	24	1,000	133	2,800	35	68	**46**	Marginal	35	30	**45**	3.3	9.7	10.0	7.2	4.6	9.2	10.0	10.0	10.0	10.0	Ward B	**3380**	7,581	**52**
1024	5380	60	MILLEDGE ST	DS@3000W SAMPLER WY	DS@4000W SAMPLER WY	MAJOR COLLECTOR	Asphalt	24	1,000	133	2,800	41	77	**53**	Fair	28	31	**52**	2.6	9.8	10.0	7.7	4.4	9.4	10.0	10.0	10.0	10.0	Ward B	**3380**	7,581	**52**
1023	5380	70	MILLEDGE ST	DS@4000W SAMPLER WY	NORTH MARTIN ST	MAJOR COLLECTOR	Asphalt	24	584	78	1,635	45	68	**53**	Fair	24	31	**52**	3.3	9.9	10.0	8.1	4.4	9.1	10.0	10.0	10.0	10.0	Ward B	**3380**	7,581	**52**
2987	5380	80	MILLEDGE ST	NORTH MARTIN ST	OAKLEIGH DR	MAJOR COLLECTOR	Asphalt	32	291	52	1,086	50	74	**58**	Fair	19	31	**57**	2.8	10.0	10.0	8.5	4.3	9.2	10.0	10.0	10.0	10.0	Ward B	**3380**	7,581	**52**
2994	5390	10	MILLEDGE ST	OAKLEIGH DR	WADLEY AV	MAJOR COLLECTOR	Asphalt	28	241	37	787	41	56	**46**	Marginal	30	28	**45**	4.6	10.0	10.0	8.0	4.8	9.1	10.0	10.0	10.0	9.2	Ward B	**3380**	7,581	**52**
3002	5390	20	MILLEDGE ST	WADLEY AV	BRYAN AV	MAJOR COLLECTOR	Asphalt	26	419	61	1,271	46	63	**52**	Fair	25	29	**51**	3.8	9.4	10.0	8.5	4.8	9.3	10.0	10.0	10.0	10.0	Ward B	**3380**	7,581	**52**
3001	5390	30	MILLEDGE ST	BRYAN AV	JEFFERSON AV	MAJOR COLLECTOR	Asphalt	26	473	68	1,435	40	46	**42**	Marginal	28	32	**41**	6.2	9.9	10.0	7.6	4.2	9.2	10.0	10.0	10.0	10.0	Ward B	**3380**	7,581	**52**

GISID	Street Number	Block Number	On Street	From Street	To Street	FunCL	Pavetype	Pavement Width (ft)	Pavement Length (ft)	Add Area (yd2)	Pavement Area (yd2)	Condition Summary: Surface Distress Index (SDI)	Roughness Index (RI)	Pavement Cndtn Index (PCI)	Condition Rating	Load Assoc Distress Deducts (LADD)	Non-Load Distress Deducts (NLAD)	Current Segment PCI (CPCI)	Condition Details: Segment IRI (mm/m)	Rutting (ACP Only)	L&T Cracking / Linear Crk	Alligator Cracking Divided Slab / Blow Up	Map Crk / Crnr Brk / D Crk	Edge Cracking Joint Spall / Joint Sealant	Distortions / Faulting	Bleeding / Polished Agg	Raveling / Scaling / CAL	Patches / Potholes	Ward	Project Summary: Project ID	Project Length (ft)	Project Current PCI
3017	5400	10	MILLEDGE ST	JEFFERSON AV	MARTIN ST	MAJOR COLLECTOR	Asphalt	30	1,266	211	4,431	46	67	**53**	Fair	23	31	**52**	3.4	9.8	10.0	8.3	4.4	9.1	10.0	9.9	10.0	10.0	Ward B	**3380**	7,581	**52**
1857	5430	10	MILLIRONS DR SW	SPRINGDALE CR	WEST END	OTHER	Asphalt	24	305	41	854	29	22	**27**	Poor	55	7	**26**	12.3	7.4	9.1	7.2	10.0	9.4	10.0	10.0	10.0	10.0	Ward B	**2940**	2,659	**35**
1420	5450	10	MONTROSE DR	SEMMES ST	PEARL ST	OTHER	Asphalt	34	786	148	3,118	46	45	**46**	Marginal	28	26	**45**	6.3	9.6	10.0	8.6	5.2	9.3	10.0	10.0	10.0	9.2	Ward A	**2200**	7,584	**44**
3616	5450	20	MONTROSE DR	PEARL ST	KIMMERIDGE DR	OTHER	Asphalt	30	1,027	171	3,595	41	55	**46**	Marginal	30	28	**45**	4.8	9.5	10.0	8.1	5.0	9.2	10.0	9.9	10.0	9.7	Ward A	**2200**	7,584	**44**
3805	5450	30	MONTROSE DR	KIMMERIDGE DR	SOUTH CLARK DR	OTHER	Asphalt	30	859	143	3,007	35	46	**38**	Poor	42	24	**37**	6.3	9.5	10.0	7.8	5.7	9.2	10.0	10.0	10.0	8.5	Ward A	**2200**	7,584	**44**
3806	5450	40	MONTROSE DR	SOUTH CLARK DR	DELOWE DR	OTHER	Asphalt	30	446	74	1,561	34	43	**37**	Poor	39	27	**36**	6.7	9.6	10.0	7.6	5.1	9.3	10.0	10.0	10.0	8.9	Ward A	**2200**	7,584	**44**
3553	5460	10	MONTROSE DR	DELOWE DR	LANCASTER DR	OTHER	Asphalt	30	399	67	1,397	47	53	**49**	Marginal	22	31	**48**	5.0	9.8	10.0	8.4	4.4	9.1	10.0	10.0	10.0	10.0	Ward C	**2200**	7,584	**44**
2730	5460	30	MONTROSE DR	LANCASTER DR	FARLEY ST	OTHER	Asphalt	26	312	45	946	41	81	**54**	Fair	34	25	**53**	2.3	9.3	10.0	8.6	5.4	9.3	8.5	10.0	10.0	10.0	Ward C	**2200**	7,584	**44**
1986	5460	40	MONTROSE DR	FARLEY ST	PLANTATION DR	OTHER	Asphalt	30	476	79	1,666	47	48	**48**	Marginal	24	29	**47**	5.8	9.9	10.0	8.7	4.8	9.2	10.0	10.0	10.0	9.2	Ward C	**2200**	7,584	**44**
1987	5460	50	MONTROSE DR	PLANTATION DR	GRAYWALL ST	OTHER	Asphalt	30	653	109	2,286	47	51	**49**	Marginal	21	32	**48**	5.4	9.9	10.0	8.4	4.3	9.0	10.0	9.9	10.0	10.0	Ward C	**2200**	7,584	**44**
2727	5460	60	MONTROSE DR	GRAYWALL ST	DORSEY AV	OTHER	Asphalt	26	491	71	1,489	48	61	**52**	Fair	20	32	**51**	4.1	10.0	10.0	8.4	4.2	9.1	10.0	9.9	10.0	10.0	Ward C	**2200**	7,584	**44**
3618	5460	70	MONTROSE DR	DORSEY AV	RIGGS DR	OTHER	Asphalt	30	279	47	977	47	49	**48**	Marginal	21	31	**47**	5.7	10.0	10.0	8.3	4.3	9.0	10.0	10.0	10.0	10.0	Ward C	**2200**	7,584	**44**
3619	5460	80	MONTROSE DR	RIGGS DR	WEST END	OTHER	Asphalt	30	181	30	634	47	44	**46**	Marginal	21	31	**46**	6.6	10.0	10.0	8.4	4.4	8.9	10.0	9.9	10.0	10.0	Ward C	**2200**	7,584	**44**
1103	5480	10	MORRIS AV	MAIN ST	EAST POINT ST	OTHER	Asphalt	26	457	66	1,386	47	49	**48**	Marginal	22	31	**47**	5.7	9.9	10.0	8.4	4.3	8.9	10.0	10.0	10.0	10.0	Ward A	**2060**	1,894	**46**
1104	5480	20	MORRIS AV	EAST POINT ST	CHURCH ST	OTHER	Asphalt	26	440	64	1,335	47	49	**48**	Marginal	20	34	**47**	5.6	9.9	10.0	8.7	3.9	9.0	10.0	10.0	10.0	9.9	Ward A	**2060**	1,894	**46**
1932	5490	10	MOUNT OLIVE RD	NORTH END	STONEVIEW TE	OTHER	Asphalt	26	274	40	831	98	89	**95**	Excellent	0	2	**95**	5.3	10.0	10.0	10.0	10.0	10.0	10.0	10.0	9.7	10.0	Ward C	**3400**	3,753	**92**
3242	5490	20	MOUNT OLIVE RD	STONEVIEW TE	STONE RD	OTHER	Asphalt	26	793	115	2,405	95	84	**91**	Excellent	5	0	**91**	2.8	9.4	10.0	10.0	10.0	10.0	10.0	10.0	10.0	10.0	Ward C	**3400**	3,753	**92**
1652	5500	10	MOUNT OLIVE RD	STONE RD	WEST RUGBY AV	OTHER	Asphalt	32	746	133	2,785	98	89	**95**	Excellent	3	0	**94**	3.8	9.9	10.0	10.0	10.0	9.7	10.0	10.0	10.0	10.0	Ward C	**3400**	3,753	**92**
2872	5500	30	MOUNT OLIVE RD	DUKE OF GLOUCESTER	DRESDEN TL	OTHER	Asphalt	24	970	129	2,716	98	89	**95**	Excellent	2	0	**94**	2.2	9.9	10.0	10.0	10.0	9.7	10.0	10.0	10.0	10.0	Ward C	**3400**	3,753	**92**
2334	5500	40	MOUNT OLIVE RD	DRESDEN TL	WASHINGTON RD	OTHER	Asphalt	20	531	59	1,239	98	89	**95**	Excellent	2	0	**95**	4.2	10.0	10.0	10.0	10.0	9.6	10.0	10.0	10.0	10.0	Ward C	**3400**	3,753	**92**
2371	5510	10	MOUNT VERNON DR	REDWINE RD	WEST POTOMAC DR	OTHER	Asphalt	30	837	140	2,930	43	50	**46**	Marginal	26	31	**45**	5.5	9.9	10.0	8.0	4.5	9.0	10.0	9.9	10.0	10.0	Ward D	**3960**	6,024	**42**
2557	5510	20	MOUNT VERNON DR	WEST POTOMAC DR	SOUTH END	OTHER	Asphalt	26	324	47	983	46	38	**43**	Marginal	27	27	**43**	7.8	9.5	10.0	8.4	5.1	9.2	10.0	10.0	10.0	9.7	Ward D	**3960**	6,024	**42**
3940	5520	10	MULBERRY CT	MULBERRY ST	MULBERRY ST	OTHER	Asphalt	24	360	48	1,008	47	40	**45**	Marginal	22	31	**44**	7.4	9.7	10.0	8.5	4.4	9.1	10.0	10.0	10.0	10.0	Ward A	**3420**	4,742	**40**
3345	5530	10	MULBERRY ST	WOODBERRY AV	JESUP AV	OTHER	Asphalt	30	694	116	2,429	41	57	**46**	Marginal	28	31	**45**	4.6	10.0	10.0	7.7	4.3	8.9	10.0	10.0	10.0	10.0	Ward A	**3880**	4,164	**47**
3928	5530	20	MULBERRY ST	JESUP AV	CONNALLY DR	OTHER	Asphalt	28	503	78	1,643	45	54	**48**	Marginal	27	28	**47**	5.0	9.8	10.0	8.3	4.9	9.1	10.0	10.0	10.0	9.4	Ward A	**3880**	4,164	**47**
3439	5540	10	MULBERRY ST	CONNALLY DR	MULBERRY CT	OTHER	Asphalt	24	295	39	826	24	30	**26**	Poor	42	21	**25**	9.8	9.3	10.0	7.9	6.1	9.5	10.0	10.0	10.0	8.5	Ward A	**3420**	4,742	**40**
3826	5540	20	MULBERRY ST	MULBERRY CT	MULBERRY CT	OTHER	Asphalt	30	58	10	203	10	25	**15**	V Poor	77	13	**14**	11.5	7.9	8.3	5.8	10.0	10.0	10.0	10.0	10.0	8.2	Ward A	**3420**	4,742	**40**
3939	5540	30	MULBERRY ST	MULBERRY CT	ELINWOOD CT	OTHER	Asphalt	24	389	52	1,089	34	41	**37**	Poor	34	25	**36**	7.2	9.3	10.0	7.7	5.5	9.1	10.0	10.0	10.0	9.9	Ward A	**3420**	4,742	**40**
3443	5540	40	MULBERRY ST	ELINWOOD CT	ELINWOOD CT	OTHER	Asphalt	28	63	10	206	34	9	**26**	Poor	34	32	**25**	18.0	10.0	10.0	7.0	4.3	9.1	10.0	10.0	10.0	10.0	Ward A	**3420**	4,742	**40**
2985	5580	10	NABELL AVE	MAIN ST	OAKLEIGH DR	OTHER	Asphalt	45	306	77	1,607	97	88	**94**	Excellent	0	3	**93**	3.4	10.0	9.6	10.0	10.0	10.0	10.0	10.0	10.0	10.0	Ward B	**3440**	5,666	**89**
2986	5580	20	NABELL AVE	OAKLEIGH DR	LAWRENCE AV	OTHER	Asphalt	36	643	129	2,701	93	80	**89**	Excellent	6	1	**88**	3.9	9.7	9.9	10.0	10.0	9.2	10.0	10.0	10.0	10.0	Ward B	**3440**	5,666	**89**
1415	5590	10	NEELY AV	CHURCH ST	CHENEY ST	OTHER	Asphalt	34	562	106	2,229	38	54	**44**	Marginal	32	30	**43**	5.0	9.9	10.0	7.6	4.6	9.0	10.0	10.0	10.0	9.7	Ward A	**3600**	7,943	**44**
1417	5590	20	NEELY AV	CHENEY ST	OAK ST	OTHER	Asphalt	34	533	101	2,114	36	63	**45**	Marginal	37	27	**44**	3.8	10.0	10.0	7.9	5.0	9.1	10.0	10.0	10.0	8.5	Ward A	**3600**	7,943	**44**
1274	5590	30	NEELY AV	OAK ST	PARK ST	OTHER	Asphalt	24	103	14	288	44	41	**43**	Marginal	24	31	**42**	7.3	10.0	10.0	8.0	4.3	9.1	10.0	10.0	10.0	10.0	Ward A	**3600**	7,943	**44**
1276	5590	40	NEELY AV	PARK ST	LESTER ST	OTHER	Asphalt	24	239	32	669	27	42	**32**	Poor	51	22	**31**	6.9	7.6	10.0	8.3	6.1	9.3	10.0	10.0	10.0	9.0	Ward A	**3600**	7,943	**44**
1307	5590	50	NEELY AV	LESTER ST	SEMMES ST	OTHER	Asphalt	24	139	19	389	47	36	**43**	Marginal	22	31	**43**	8.3	10.0	10.0	8.8	4.3	9.1	10.0	10.0	10.0	9.2	Ward A	**3600**	7,943	**44**
3742	5590	60	NEELY AV	SEMMES ST	WARREN WY	OTHER	Asphalt	24	351	47	983	47	37	**44**	Marginal	22	31	**43**	8.1	9.7	10.0	8.4	4.5	9.1	10.0	9.9	10.0	10.0	Ward A	**3600**	7,943	**44**
3737	5590	70	NEELY AV	WARREN WY	LEXINGTON AV	OTHER	Asphalt	24	608	81	1,702	32	52	**39**	Poor	45	23	**38**	5.2	9.2	10.0	8.2	5.9	9.4	10.0	9.9	10.0	7.9	Ward A	**3600**	7,943	**44**
3735	5590	80	NEELY AV	LEXINGTON AV	KIMMERIDGE DR	OTHER	Asphalt	24	879	117	2,461	40	66	**49**	Marginal	28	32	**48**	3.5	9.9	10.0	7.7	4.3	9.1	10.0	9.9	10.0	10.0	Ward A	**3600**	7,943	**44**
3456	5590	90	NEELY AV	KIMMERIDGE DR	NORTH CLARK DR	OTHER	Asphalt	24	858	114	2,402	35	58	**43**	Marginal	38	27	**42**	4.4	9.5	10.0	7.6	5.1	9.1	10.0	9.9	10.0	9.4	Ward A	**3600**	7,943	**44**
3455	5590	100	NEELY AV	NORTH CLARK DR	DELOWE DR	OTHER	Asphalt	24	477	64	1,336	44	40	**43**	Marginal	28	25	**42**	7.4	9.7	10.0	8.6	5.5	9.3	8.8	9.9	10.0	10.0	Ward A	**3600**	7,943	**44**
1261	5600	10	NELLWOOD CR	NORTH END	ORR DR	OTHER	Asphalt	49	177	48	1,002	47	47	**47**	Marginal	23	30	**46**	6.1	9.9	10.0	8.2	4.5	9.0	10.0	10.0	10.0	10.0	Ward C	**3480**	2,262	**50**
2932	5610	10	NEWNAN AV	CHAMBERS AV	KNOTTS AV	OTHER	Asphalt	26	301	43	913	47	37	**44**	Marginal	22	31	**43**	8.0	9.6	10.0	8.5	4.4	9.4	10.0	10.0	10.0	9.9	Ward B	**3500**	6,840	**41**
2945	5620	10	NEWNAN ST	KNOTTS AV	HAWTHORNE WY	OTHER	Asphalt	38	246	52	1,091	35	58	**43**	Marginal	38	27	**42**	4.5	9.9	10.0	7.7	5.1	9.3	10.0	10.0	10.0	8.7	Ward B	**3500**	6,840	**41**
2953	5620	20	NEWNAN ST	HAWTHORNE WY	CLERMONT AV	OTHER	Asphalt	26	345	50	1,047	34	46	**38**	Poor	40	26	**37**	6.3	9.8	10.0	7.9	5.3	9.2	10.0	10.0	10.0	8.2	Ward B	**3500**	6,840	**41**
2956	5620	30	NEWNAN ST	CLERMONT AV	ELIZABETH LN	OTHER	Asphalt	20	340	38	793	35	50	**40**	Poor	39	27	**39**	5.5	9.7	10.0	7.6	5.2	9.2	10.0	10.0	10.0	9.0	Ward B	**3500**	6,840	**41**
2969	5620	40	NEWNAN ST	ELIZABETH LN	SAINT MICHAEL AV	OTHER	Asphalt	32	338	60	1,262	29	47	**35**	Poor	39	22	**34**	6.1	8.4	10.0	8.2	6.1	9.1	10.0	9.9	10.0	9.8	Ward B	**3500**	6,840	**41**
3844	5620	50	NEWNAN ST	SAINT MICHAEL AV	SAINT FRANCIS AV	OTHER	Asphalt	38	446	94	1,977	39	42	**40**	Marginal	30	31	**40**	7.0	9.9	10.0	7.6	4.4	9.0	10.0	9.9	10.0	10.0	Ward B	**3500**	6,840	**41**
2971	5620	60	NEWNAN ST	SAINT FRANCIS AV	SAINT FRANCIS AV	OTHER	Asphalt	36	162	32	680	32	25	**30**	Poor	34	23	**29**	11.3	10.0	10.0	7.7	5.7	9.0	10.0	10.0	10.0	9.2	Ward B	**3500**	6,840	**41**
2973	5620	70	NEWNAN ST	SAINT FRANCIS AV	SAINT JOSEPH AV	OTHER	Asphalt	36	689	138	2,894	34	41	**37**	Poor	39	27	**36**	7.1	9.2	10.0	7.4	5.1	9.0	10.0	10.0	10.0	10.0	Ward B	**3500**	6,840	**41**
2981	5620	80	NEWNAN ST	SAINT JOSEPH AV	MAIN ST	OTHER	Asphalt	38	223	47	989	32	48	**37**	Poor	43	25	**36**	5.9	9.7	10.0	8.0	5.4	9.1	10.0	10.0	10.0	8.0	Ward B	**3500**	6,840	**41**
3503	5640	20	NORMAN BERRY DR	WINBURN TER	CARNEGIE AV	MAJOR COLLECTOR	Asphalt	35	296	58	1,209	98	89	**95**	Excellent	0	2	**94**	2.2	10.0	9.8	10.0	10.0	10.0	10.0	10.0	10.0	10.0	Ward B	**3540**	8,207	**91**
3773	5640	30	NORMAN BERRY DR	CARNEGIE AV	UNNAMED ST	MAJOR COLLECTOR	Asphalt	35	1,101	214	4,496	97	96	**96**	Excellent	0	3	**96**	1.5	10.0	9.6	10.0	10.0	10.0	10.0	10.0	10.0	10.0	Ward B	**3540**	8,207	**91**
1710	5640	40	NORMAN BERRY DR	UNNAMED ST	WASHINGTON AV	MAJOR COLLECTOR	Asphalt	35	277	54	1,131	97	92	**96**	Excellent	0	3	**95**	1.7	10.0	9.7	10.0	10.0	10.0	10.0	10.0	10.0	10.0	Ward B	**3540**	8,207	**91**
3650	5640	50	NORMAN BERRY DR	WASHINGTON AV	CALHOUN AV	MAJOR COLLECTOR	Asphalt	35	1,349	262	5,508	85	92	**88**	Excellent	12	3	**87**	1.7	9.9	9.7	9.2	10.0	9.3	10.0	10.0	10.0	10.0	Ward B	**3540**	8,207	**91**
3717	5640	60	NORMAN BERRY DR	CALHOUN AV	MARIA HEAD TER	MAJOR COLLECTOR	Asphalt	35	909	177	3,712	86	82	**85**	Excellent	11	2	**85**	2.2	10.0	9.7	9.2	10.0	9.3	10.0	10.0	10.0	10.0	Ward B	**3540**	8,207	**91**
3235	5640	70	NORMAN BERRY DR	MARIA HEAD TER	SOUTH MARTIN ST	MAJOR COLLECTOR	Asphalt	35	584	114	2,385	88	80	**85**	Excellent	11	2	**85**	2.3	9.9	9.8	9.0	10.0	10.0	10.0	10.0	10.0	10.0	Ward B	**3540**	8,207	**91**
3163	5640	80	NORMAN BERRY DR	SOUTH MARTIN ST	CENTRAL AV	MAJOR COLLECTOR	Asphalt	35	827	161	3,377	71	81	**74**	V Good	23	6	**74**	2.3	9.9	9.3	8.2	10.0	9.0	10.0	10.0	10.0	10.0	Ward B	**3240**	1,324	**74**
3169	5650	10	NORMAN BERRY DR	CENTRAL AV	WILLINGHAM DR	MAJOR COLLECTOR	Asphalt	32	531	94	1,982	87	75	**83**	V Good	10	2	**83**	2.7	9.9	9.7	9.1	10.0	10.0	10.0	10.0	10.0	10.0	Ward B	**4860**	12,060	**84**
3264	5660	10	NORMAN BERRY DR	WILLINGHAM DR	BOBBY BROWN PW	MAJOR COLLECTOR	Asphalt	32	454	81	1,695	86	80	**84**	V Good	11	3	**84**	2.3	10.0	9.6	9.2	10.0	9.3	10.0	10.0	10.0	10.0	Ward B	**4860**	12,060	**84**
3271	5660	20	NORMAN BERRY DR	BOBBY BROWN PW	WALKER AV	MAJOR COLLECTOR	Asphalt	24	527	70	1,476	73	54	**67**	Good	19	8	**66**	4.9	9.9	9.1	8.7	10.0	8.8	10.0	9.9	10.0	10.0	Ward B	**4520**	4,424	**61**
3275	5660	30	NORMAN BERRY DR	WALKER AV	CAMBRIDGE AV	MAJOR COLLECTOR	Asphalt	25	449	62	1,310	91	82	**88**	Excellent	9	0	**87**	2.2	9.9	10.0	10.0	10.0	8.9	10.0	10.0	10.0	9.6	Ward B	**4860**	12,060	**84**
1584	5660	40	NORMAN BERRY DR	CAMBRIDGE AV	HARDIN AV	MAJOR COLLECTOR	Asphalt	24	72	10	202	83	64	**77**	V Good	14	3	**76**	5.7	9.2	9.7	9.3	10.0	10.0	10.0	10.0	10.0	10.0	Ward B	**4860**	12,060	**84**

IMS Easy Street Analysis

												Condition Summary							Condition Details												Project Summary		
GISID	Street Number	Block Number	On Street	From Street	To Street	FunCL	Pavetype	Pavement Width (ft)	Pavement Length (ft)	Add Area (yd2)	Pavement Area (yd2)	Surface Distress Index (SDI)	Roughness Index (RI)	Pavement Cndtn Index (PCI)	Condition Rating	Load Assoc Distress Deducts (LADD)	Non-Load Distress Deducts (NLAD)	Current Segment PCI (CPCI)	Segment IRI (mm/m)	Rutting (ACP Only)	L&T Cracking / Linear Crk	Alligator Cracking Divided Slab / Blow Up	Map Crk / Crnr Brk / D Crk	Edge Cracking Joint Spall / Joint Sealant	Distortions / Faulting	Bleeding / Polished Agg	Raveling / Scaling / CAL	Patches / Potholes	Ward	Project ID	Project Length (ft)	Project Current PCI
1583	5660	50	NORMAN BERRY DR	HARDIN AV	I-85 SB	MAJOR COLLECTOR	Asphalt	24	150	20	420	98	96	**97**	Excellent	0	2	**96**	1.5	10.0	9.7	10.0	10.0	10.0	10.0	10.0	10.0	10.0	Ward B	**4860**	12,060	**84**
1730	5680	10	NORMAN BERRY DR (EB)	NORMAN BERRY DR	EAST CLEVELAND AV	OTHER	Asphalt	40	258	57	1,204	98	89	**95**	Excellent	0	2	**94**	5.1	10.0	9.8	10.0	10.0	10.0	10.0	10.0	10.0	10.0	Ward B	**3540**	8,207	**91**
3104	5690	10	NORMAN BERRY DR (EB)	EAST CLEVELAND AV	BAYARD ST	OTHER	Concrete	36	557	111	2,339	74	67	**72**	V Good	0	0	**71**	3.4	10.0	8.2	10.0	9.1	8.8	10.0	10.0	9.9	9.4	Ward B	**3580**	6,784	**79**
3063	5690	20	NORMAN BERRY DR (EB)	BAYARD ST	RANDALL ST	OTHER	Concrete	22	512	63	1,314	83	81	**82**	V Good	0	0	**82**	2.3	10.0	9.4	10.0	10.0	7.6	10.0	10.0	10.0	9.3	Ward B	**3580**	6,784	**79**
3056	5690	30	NORMAN BERRY DR (EB)	RANDALL ST	HARRIS ST	OTHER	Concrete	26	655	95	1,987	80	72	**77**	V Good	0	0	**77**	3.0	10.0	9.6	10.0	10.0	6.5	10.0	10.0	10.0	9.2	Ward B	**3580**	6,784	**79**
3034	5690	40	NORMAN BERRY DR (EB)	HARRIS ST	EAST FORREST AV	OTHER	Concrete	30	623	104	2,181	77	78	**78**	V Good	0	0	**77**	2.5	10.0	9.7	10.0	9.5	8.0	10.0	10.0	9.9	8.6	Ward B	**3580**	6,784	**79**
3036	5690	50	NORMAN BERRY DR (EB)	EAST FORREST AV	NORTH MARTIN ST	OTHER	Concrete	30	233	39	816	92	78	**88**	Excellent	0	0	**87**	3.3	10.0	9.6	10.0	10.0	8.8	10.0	10.0	10.0	10.0	Ward B	**3580**	6,784	**79**
3736	5690	60	NORMAN BERRY DR (EB)	NORTH MARTIN ST	MAIN ST	OTHER	Concrete	24	910	121	2,548	90	81	**87**	Excellent	0	0	**86**	2.3	10.0	9.6	10.0	10.0	8.6	10.0	9.9	10.0	9.6	Ward B	**3580**	6,784	**79**
3856	5710	10	NORMAN BERRY DR (EB)	CHURCH ST	NORMAN BERRY DR (ON RAMP)	OTHER	Concrete	26	571	82	1,732	87	75	**83**	V Good	0	0	**83**	2.7	10.0	9.6	10.0	10.0	8.1	10.0	10.0	10.0	9.5	Ward A	**3520**	8,102	**80**
3812	5710	20	NORMAN BERRY DR (EB)	NORMAN BERRY DR (ON RAMP)	NORMAN BERRY DR (OFF RAMP)	OTHER	Concrete	26	487	70	1,477	88	84	**87**	Excellent	0	0	**87**	2.1	10.0	9.1	10.0	10.0	9.0	10.0	10.0	10.0	9.6	Ward A	**3520**	8,102	**80**
1446	5710	30	NORMAN BERRY DR (EB)	NORMAN BERRY DR (OFF RAMP)	LESTER ST	OTHER	Concrete	26	428	62	1,298	81	79	**81**	V Good	0	0	**80**	2.4	10.0	9.7	10.0	10.0	6.9	10.0	10.0	10.0	9.2	Ward A	**3520**	8,102	**80**
3487	5710	40	NORMAN BERRY DR (EB)	LESTER ST	SEMMES ST	OTHER	Concrete	38	660	139	2,926	81	70	**77**	V Good	0	0	**77**	3.1	10.0	8.9	8.9	10.0	9.6	10.0	10.0	10.0	9.9	Ward A	**3520**	8,102	**80**
3485	5710	50	NORMAN BERRY DR (EB)	SEMMES ST	HEADLAND DR	OTHER	Concrete	38	685	145	3,037	91	72	**85**	V Good	0	0	**84**	2.9	10.0	9.7	10.0	10.0	8.6	10.0	10.0	10.0	9.6	Ward A	**3520**	8,102	**80**
3515	5730	10	ORMAN BERRY DR (OFF RAM	NORMAN BERRY DR	NORMAN BERRY DR (ON/OFF RAMP)	OTHER	Concrete	20	461	51	1,076	92	76	**87**	Excellent	0	0	**86**	3.7	10.0	10.0	10.0	10.0	8.7	10.0	10.0	9.9	9.6	Ward A	**3520**	8,102	**80**
1471	5740	10	ORMAN BERRY DR (ON RAM	CONNALLY DR	NORMAN BERRY DR	OTHER	Concrete	20	442	49	1,031	86	67	**80**	V Good	0	0	**80**	6.6	10.0	9.3	10.0	9.8	8.7	10.0	10.0	10.0	9.5	Ward A	**3520**	8,102	**80**
3801	5750	10	ORMAN BERRY DR (ON RAM	NORMAN BERRY DR (ON/OFF RAMP)	NORMAN BERRY DR	OTHER	Concrete	20	499	55	1,164	87	68	**81**	V Good	0	0	**81**	3.6	10.0	9.5	10.0	10.0	8.1	10.0	10.0	10.0	9.5	Ward A	**3520**	8,102	**80**
3451	5760	10	MAN BERRY DR (ON/OFF R	NORMAN BERRY DR (OFF RAMP)	CHENEY ST	OTHER	Concrete	28	165	26	539	87	68	**81**	V Good	0	0	**80**	10.4	10.0	8.0	10.0	10.0	9.5	10.0	10.0	10.0	10.0	Ward A	**3520**	8,102	**80**
1458	5780	10	NORMAN BERRY DR (WB)	EAST CLEVELAND AV	DS@231E EAST CLEVELAND AV	MAJOR COLLECTOR	Asphalt	35	231	45	943	95	85	**92**	Excellent	1	4	**91**	6.9	9.9	9.6	10.0	10.0	10.0	10.0	10.0	10.0	10.0	Ward B	**3540**	8,207	**91**
3102	5790	10	NORMAN BERRY DR (WB)	EAST CLEVELAND AV	HUMPHRIES ST	MAJOR COLLECTOR	Concrete	26	176	25	534	65	46	**59**	Fair	0	0	**58**	6.3	10.0	6.7	8.2	10.0	10.0	10.0	10.0	10.0	10.0	Ward B	**3560**	389	**57**
3100	5790	20	NORMAN BERRY DR (WB)	HUMPHRIES ST	BAYARD ST	MAJOR COLLECTOR	Concrete	26	434	63	1,316	89	70	**82**	V Good	0	0	**82**	3.7	10.0	9.5	9.7	10.0	9.3	10.0	10.0	10.0	9.6	Ward B	**3580**	6,784	**79**
3062	5790	30	NORMAN BERRY DR (WB)	BAYARD ST	RANDALL ST	MAJOR COLLECTOR	Concrete	26	466	67	1,414	87	73	**82**	V Good	0	0	**82**	2.9	10.0	9.7	10.0	10.0	7.9	10.0	10.0	10.0	9.5	Ward B	**3580**	6,784	**79**
3051	5790	40	NORMAN BERRY DR (WB)	RANDALL ST	HARRIS ST	MAJOR COLLECTOR	Concrete	30	676	113	2,366	84	73	**80**	V Good	0	0	**80**	2.8	10.0	9.7	10.0	10.0	8.5	10.0	10.0	9.0	9.3	Ward B	**3580**	6,784	**79**
3044	5790	50	NORMAN BERRY DR (WB)	HARRIS ST	NORTH MARTIN ST	MAJOR COLLECTOR	Concrete	24	873	116	2,444	86	74	**82**	V Good	0	0	**82**	2.8	10.0	9.7	10.0	10.0	7.6	10.0	10.0	10.0	9.5	Ward B	**3580**	6,784	**79**
3454	5800	10	NORMAN BERRY DR (WB)	NORTH MARTIN ST	MARTA	MAJOR COLLECTOR	Concrete	26	845	122	2,563	72	74	**73**	V Good	0	0	**73**	2.8	10.0	9.7	10.0	10.0	4.4	10.0	10.0	10.0	9.4	Ward B	**3580**	6,784	**79**
3548	5820	10	NORMAN BERRY DR (WB)	CHURCH ST	NORMAN BERRY DR (OFF RAMP)	MAJOR COLLECTOR	Concrete	26	431	62	1,307	87	75	**83**	V Good	0	0	**83**	2.7	10.0	9.1	10.0	10.0	9.0	10.0	10.0	10.0	9.3	Ward A	**3520**	8,102	**80**
1267	5820	20	NORMAN BERRY DR (WB)	NORMAN BERRY DR (OFF RAMP)	NORMAN BERRY DR (ON RAMP)	MAJOR COLLECTOR	Concrete	26	364	53	1,104	94	83	**90**	Excellent	0	0	**90**	2.6	10.0	10.0	10.0	10.0	9.3	10.0	9.4	10.0	9.6	Ward A	**3520**	8,102	**80**
1468	5820	30	NORMAN BERRY DR (WB)	NORMAN BERRY DR (ON RAMP)	LESTER ST	MAJOR COLLECTOR	Concrete	28	688	107	2,247	89	81	**86**	Excellent	0	0	**86**	2.3	10.0	9.5	10.0	10.0	8.6	10.0	9.9	10.0	9.5	Ward A	**3520**	8,102	**80**
3483	5820	40	NORMAN BERRY DR (WB)	LESTER ST	SEMMES ST	MAJOR COLLECTOR	Concrete	35	682	133	2,785	70	81	**74**	V Good	0	0	**73**	2.3	10.0	9.7	10.0	9.7	4.0	10.0	9.9	10.0	9.7	Ward A	**3520**	8,102	**80**
3516	5830	10	NORMAN BERRY DR (WB)	SEMMES ST	HEADLAND DR	MAJOR COLLECTOR	Concrete	24	707	94	1,980	76	62	**71**	V Good	0	0	**71**	3.9	10.0	9.0	10.0	9.9	7.5	10.0	10.0	10.0	8.8	Ward A	**3520**	8,102	**80**
1476	5850	10	NORTH CLARK DR	KIMMERIDGE DR	LEXINGTON AV	OTHER	Asphalt	24	837	112	2,344	44	60	**50**	Marginal	30	25	**49**	4.2	9.5	10.0	8.5	5.5	9.3	10.0	9.9	10.0	9.0	Ward A	**3600**	7,943	**44**
3545	5850	20	NORTH CLARK DR	LEXINGTON AV	NEELY AV	OTHER	Asphalt	26	697	101	2,114	29	47	**35**	Poor	45	22	**34**	6.0	9.2	10.0	8.1	6.0	9.3	9.6	9.9	10.0	8.4	Ward A	**3600**	7,943	**44**
2361	5860	10	NORTH COMMERCE DR	REDWINE RD	MARKETPLACE BLVD	OTHER	Asphalt	26	450	65	1,365	41	49	**44**	Marginal	27	31	**43**	5.7	9.9	10.0	7.9	4.4	8.8	10.0	9.9	10.0	10.0	Ward D	**3620**	6,330	**47**
2380	5860	20	NORTH COMMERCE DR	MARKETPLACE BLVD	SHELBY LANE	OTHER	Asphalt	45	973	243	5,108	48	69	**55**	Fair	20	32	**54**	3.2	9.9	10.0	8.6	4.3	8.9	10.0	9.9	10.0	10.0	Ward D	**3620**	6,330	**47**
3527	5860	30	NORTH COMMERCE DR	SHELBY LANE	CAMP CREEK PW	OTHER	Asphalt	24	472	63	1,322	48	57	**51**	Fair	17	35	**50**	4.6	10.0	10.0	8.8	3.6	9.0	10.0	10.0	10.0	10.0	Ward D	**3620**	6,330	**47**
2106	5870	10	NORTH COMMERCE DR	CAMP CREEK PW	CAMP CREEK PW	OTHER	Asphalt	35	64	12	261	72	51	**65**	Good	16	12	**64**	9.3	10.0	8.5	8.6	10.0	9.7	10.0	10.0	10.0	10.0	Ward D	**3260**	3,165	**55**
2421	5880	10	NORTH COMMERCE DR	CAMP CREEK PW	CENTER PKWY	OTHER	Asphalt	30	963	161	3,371	43	42	**43**	Marginal	35	22	**42**	6.9	8.9	10.0	8.7	6.0	9.3	10.0	10.0	10.0	8.9	Ward D	**3620**	6,330	**47**
1017	5880	20	NORTH COMMERCE DR	CENTER PKWY	DS@1000S CENTER PKWY	OTHER	Asphalt	44	1,000	244	5,133	33	68	**45**	Marginal	36	20	**44**	3.3	8.1	10.0	8.6	6.4	9.3	10.0	10.0	10.0	10.0	Ward D	**3640**	9,474	**51**
1016	5880	30	NORTH COMMERCE DR	DS@1000S CENTER PKWY	DS@2000S CENTER PKWY	OTHER	Asphalt	44	1,000	244	5,133	36	73	**48**	Marginal	44	20	**47**	2.9	8.8	10.0	8.8	6.4	9.4	10.0	9.9	10.0	7.8	Ward D	**3640**	9,474	**51**
1015	5880	40	NORTH COMMERCE DR	DS@2000S CENTER PKWY	DS@3000S CENTER PKWY	OTHER	Asphalt	44	1,000	244	5,133	46	71	**55**	Fair	32	22	**54**	3.0	8.9	10.0	8.8	6.0	9.4	10.0	9.9	10.0	9.3	Ward D	**3640**	9,474	**51**
1014	5880	50	NORTH COMMERCE DR	DS@3000S CENTER PKWY	DS@4000S CENTER PKWY	OTHER	Asphalt	44	1,000	244	5,133	46	81	**58**	Fair	28	26	**57**	2.3	8.9	10.0	8.6	5.3	9.3	10.0	9.9	10.0	10.0	Ward D	**3640**	9,474	**51**
1013	5880	60	NORTH COMMERCE DR	DS@4000S CENTER PKWY	DS@5000S CENTER PKWY	OTHER	Asphalt	44	1,000	244	5,133	46	69	**53**	Fair	28	27	**52**	3.2	9.3	10.0	8.4	5.2	8.9	10.0	10.0	10.0	10.0	Ward D	**3640**	9,474	**51**
1012	5880	70	NORTH COMMERCE DR	DS@5000S CENTER PKWY	DS@6000S CENTER PKWY	OTHER	Asphalt	44	1,000	244	5,133	46	73	**55**	Fair	25	24	**54**	2.8	9.5	10.0	8.6	5.6	9.1	10.0	10.0	10.0	9.7	Ward D	**3640**	9,474	**51**
1011	5880	80	NORTH COMMERCE DR	DS@6000S CENTER PKWY	DS@7000S CENTER PKWY	OTHER	Asphalt	44	1,000	244	5,133	46	78	**57**	Fair	20	30	**56**	2.5	9.1	10.0	9.2	4.7	9.1	10.0	9.9	10.0	10.0	Ward D	**3640**	9,474	**51**
1010	5880	90	NORTH COMMERCE DR	DS@7000S CENTER PKWY	DS@8000S CENTER PKWY	OTHER	Asphalt	44	1,000	244	5,133	35	69	**47**	Marginal	43	22	**46**	3.2	7.8	10.0	8.5	6.1	9.2	10.0	10.0	10.0	9.5	Ward D	**3640**	9,474	**51**
1009	5880	100	NORTH COMMERCE DR	DS@8000S CENTER PKWY	DS@9000S CENTER PKWY	OTHER	Asphalt	44	1,000	244	5,133	35	72	**47**	Marginal	45	21	**46**	2.9	7.4	10.0	9.1	6.3	9.4	10.0	9.9	10.0	9.0	Ward D	**3640**	9,474	**51**
1008	5880	110	NORTH COMMERCE DR	DS@9000S CENTER PKWY	WASHINGTON RD	OTHER	Asphalt	44	474	116	2,433	47	66	**53**	Fair	22	31	**52**	3.5	9.4	10.0	8.8	4.3	9.1	10.0	10.0	10.0	10.0	Ward D	**3640**	9,474	**51**
1054	5890	10	NORTH DESERT DR	N DESERT DR	DS@1000S N DESERT DR	OTHER	Asphalt	45	1,000	250	5,250	36	58	**43**	Marginal	36	26	**42**	4.4	9.5	10.0	7.8	5.3	9.3	10.0	10.0	10.0	9.2	Ward D	**3660**	3,554	**44**
1053	5890	20	NORTH DESERT DR	DS@1000S N DESERT DR	DS@2000S N DESERT DR	OTHER	Asphalt	45	1,000	250	5,250	34	48	**39**	Poor	41	22	**38**	5.8	8.9	10.0	8.1	6.1	9.4	10.0	9.9	10.0	8.9	Ward D	**3660**	3,554	**44**
1052	5890	30	NORTH DESERT DR	DS@2000S N DESERT DR	DESERT DR	OTHER	Asphalt	45	555	139	2,914	36	62	**44**	Marginal	31	28	**43**	4.0	9.7	10.0	7.5	4.9	9.2	10.0	9.9	10.0	10.0	Ward D	**3660**	3,554	**44**
2988	5900	10	NORTH MARTIN ST	MILLEDGE ST	OAKLEIGH DR	OTHER	Asphalt	45	434	109	2,279	98	89	**95**	Excellent	0	2	**95**	5.6	10.0	9.8	10.0	10.0	10.0	10.0	10.0	10.0	10.0	Ward B	**3440**	5,666	**89**
3753	5910	10	NORTH MARTIN ST	OAKLEIGH DR	R N MARTIN ST	OTHER	Asphalt	36	131	26	550	62	47	**57**	Fair	26	12	**56**	6.1	10.0	8.5	8.5	10.0	9.4	10.0	10.0	10.0	8.9	Ward B	**1340**	3,098	**44**
1661	5930	10	NORTH ST	CALHOUN AV	BELL AV	OTHER	Asphalt	26	332	48	1,007	96	87	**93**	Excellent	4	0	**92**	5.5	10.0	10.0	10.0	10.0	9.1	10.0	10.0	10.0	10.0	Ward B	**4580**	13,117	**92**
1611	5930	20	NORTH ST	BELL AV	SOUTH END	OTHER	Asphalt	24	186	25	521	99	90	**96**	Excellent	1	0	**95**	4.2	10.0	10.0	10.0	10.0	9.7	10.0	10.0	10.0	10.0	Ward B	**4580**	13,117	**92**
3546	5940	10	OAK ST	NE END	WEST FORREST AV	OTHER	Asphalt	24	120	16	336	34	23	**30**	Poor	36	30	**30**	11.9	8.6	10.0	9.5	6.2	9.5	7.7	10.0	8.4	10.0	Ward A	**3680**	5,687	**37**
3796	5940	20	OAK ST	WEST FORREST AV	WEST WARE AV	OTHER	Asphalt	20	432	48	1,008	32	41	**35**	Poor	42	26	**34**	7.2	9.7	10.0	8.1	5.3	9.3	10.0	10.0	10.0	8.0	Ward A	**3680**	5,687	**37**
1507	5940	30	OAK ST	WEST WARE AV	NEELY AV	OTHER	Asphalt	22	431	53	1,106	45	34	**42**	Marginal	26	28	**41**	8.8	9.9	10.0	8.4	4.9	9.1	10.0	10.0	10.0	9.4	Ward A	**3680**	5,687	**37**
2976	5960	10	OAKLEIGH DR	SYLVAN RD	HARVESTER ST	MAJOR COLLECTOR	Asphalt	34	1,758	332	6,973	67	83	**73**	V Good	13	6	**72**	2.2	9.7	9.2	9.3	10.0	9.1	10.0	10.0	10.0	10.0	Ward B	**3460**	5,963	**68**
1022	5960	20	OAKLEIGH DR	HARVESTER ST	DS@1000W HARVESTER ST	MAJOR COLLECTOR	Asphalt	24	1,000	133	2,800	86	84	**86**	Excellent	13	1	**85**	2.1	10.0	9.8	9.1	10.0	9.1	10.0	10.0	10.0	10.0	Ward B	**3440**	5,666	**89**
1021	5960	30	OAKLEIGH DR	DS@1000W HARVESTER ST	DS@2000W HARVESTER ST	MAJOR COLLECTOR	Asphalt	24	1,000	133	2,800	85	87	**86**	Excellent	13	2	**85**	1.9	9.9	9.8	9.1	10.0	9.2	10.0	10.0	10.0	10.0	Ward B	**3440**	5,666	**89**
1020	5960	40	OAKLEIGH DR	DS@2000W HARVESTER ST	BAYARD ST	MAJOR COLLECTOR	Asphalt	24	643	86	1,800	85	83	**84**	V Good	12	2	**84**	2.2	9.9	9.7	9.2	10.0	9.3	10.0	10.0	10.0	10.0	Ward B	**3440**	5,666	**89**
3093	5960	50	OAKLEIGH DR	BAYARD ST	RANDALL ST	MAJOR COLLECTOR	Asphalt	34	620	117	2,459	84	84	**84**	V Good	13	2	**84**	2.1	9.9	9.7	9.2	10.0	9.1	10.0	10.0	10.0	10.0	Ward B	**3440**	5,666	**89**
2998	5960	60	OAKLEIGH DR	RANDALL ST	HARRIS ST	MAJOR COLLECTOR	Asphalt	35	315	61	1,286	99	90	**96**	Excellent	0	1	**95**	2.8	10.0	9.9	10.0	10.0	10.0	10.0	10.0	10.0	10.0	Ward B	**3440**	5,666	**89**
3752	5960	70	OAKLEIGH DR	HARRIS ST	NORTH MARTIN ST	MAJOR COLLECTOR	Asphalt	35	351	68	1,433	99	90	**96**	Excellent	0	1	**95**	2.7	10.0	9.9	10.0	10.0	10.0	10.0	10.0	10.0	10.0	Ward B	**3440**	5,666	**89**

City of East Point, GA
Street Inventory and Condition Summary - Sorted by Street Name

GISID	Street Number	Block Number	On Street	From Street	To Street	FunCL	Pavetype	Pavement Width (ft)	Pavement Length (ft)	Add Area (yd2)	Pavement Area (yd2)	Condition Summary: Surface Distress Index (SDI)	Roughness Index (RI)	Pavement Cndtn Index (PCI)	Condition Rating	Load Assoc Distress Deducts (LADD)	Non-Load Distress Deducts (NLAD)	Current Segment PCI (CPCI)	Condition Details: Segment IRI (mm/m)	Rutting (ACP Only)	L&T Cracking / Linear Crk	Alligator Cracking Divided Slab / Blow Up	Map Crk / Crnr Brk / D Crk	Edge Cracking Joint Spall / Joint Sealant	Distortions / Faulting	Bleeding / Polished Agg	Raveling / Scaling / CAL	Patches / Potholes	Ward	Project Summary: Project ID	Project Length (ft)	Project Current PCI
2995	5960	80	OAKLEIGH DR	NORTH MARTIN ST	MILLEDGE ST	MAJOR COLLECTOR	Asphalt	35	354	69	1,446	99	90	**96**	Excellent	0	1	**95**	2.1	10.0	9.9	10.0	10.0	10.0	10.0	10.0	10.0	10.0	Ward B	**3440**	5,666	**89**
2984	5990	10	OAKLEIGH DR	MAIN ST	NABELL AVE	OTHER	Asphalt	45	554	139	2,909	73	61	**69**	Good	19	7	**68**	4.1	9.9	9.1	8.5	10.0	9.1	10.0	10.0	10.0	10.0	Ward B	**4720**	5,737	**78**
2725	6000	10	OAKRIDGE LN	EAST END	PINEY WOOD DR	OTHER	Asphalt	26	538	78	1,632	46	54	**49**	Marginal	30	24	**48**	5.0	9.9	10.0	8.8	5.7	9.3	9.0	9.9	10.0	9.0	Ward C	**3900**	5,672	**48**
2681	6010	10	OLD COLONY RD	GRAYWALL ST	RIGGS DR	OTHER	Asphalt	26	658	95	1,996	36	48	**40**	Poor	36	25	**39**	5.9	8.9	10.0	7.8	5.6	9.3	10.0	9.9	10.0	10.0	Ward C	**3700**	6,071	**46**
3683	6010	20	OLD COLONY RD	RIGGS DR	WESTCHESTER DR	OTHER	Asphalt	28	465	72	1,519	46	45	**46**	Marginal	23	31	**45**	6.4	9.8	10.0	8.3	4.4	9.1	10.0	9.9	10.0	10.0	Ward C	**3700**	6,071	**46**
3684	6010	30	OLD COLONY RD	WESTCHESTER DR	HARMONY WY	OTHER	Asphalt	28	240	37	784	46	46	**46**	Marginal	25	29	**46**	6.2	9.4	10.0	8.5	4.8	9.2	10.0	10.0	10.0	10.0	Ward C	**3700**	6,071	**46**
1344	6010	40	OLD COLONY RD	HARMONY WY	RANTIN DR	OTHER	Asphalt	22	629	77	1,614	46	66	**53**	Fair	23	30	**52**	3.5	9.7	10.0	8.4	4.5	9.2	10.0	10.0	10.0	10.0	Ward C	**3700**	6,071	**46**
1346	6010	50	OLD COLONY RD	RANTIN DR	BRYANT DR	OTHER	Asphalt	22	425	52	1,091	20	34	**25**	V Poor	58	22	**24**	8.8	8.5	10.0	8.6	6.0	9.3	10.0	9.9	10.0	6.7	Ward C	**1380**	3,304	**39**
2226	6020	10	OLD FAIRBURN RD	CITY LIMIT	LAKESIDE BLVD	OTHER	Asphalt	26	312	45	946	85	85	**85**	Excellent	13	2	**85**	2.1	9.9	9.8	9.1	10.0	9.2	10.0	10.0	10.0	10.0	Ward D	**3720**	2,625	**88**
1049	6020	30	OLD FAIRBURN RD	LAKESIDE BLVD	DS@1000S LAKESIDE BLVD	OTHER	Asphalt	22	1,000	122	2,567	86	90	**88**	Excellent	11	3	**87**	1.8	10.0	9.7	9.2	10.0	9.3	10.0	10.0	10.0	10.0	Ward D	**3720**	2,625	**88**
1048	6020	40	OLD FAIRBURN RD	DS@1000S LAKESIDE BLVD	DS@2000S LAKESIDE BLVD	OTHER	Asphalt	20	1,000	111	2,333	86	93	**89**	Excellent	11	2	**88**	1.6	10.0	9.7	9.2	10.0	9.3	10.0	10.0	10.0	10.0	Ward D	**3720**	2,625	**88**
1047	6020	50	OLD FAIRBURN RD	DS@2000S LAKESIDE BLVD	CITY LIMIT	OTHER	Asphalt	24	313	42	876	98	95	**97**	Excellent	0	2	**96**	1.5	10.0	9.7	10.0	10.0	10.0	10.0	10.0	10.0	10.0	Ward D	**3720**	2,625	**88**
3191	6030	10	ORR DR	HOGAN RD	NELLWOOD CR	OTHER	Asphalt	26	1,747	252	5,299	46	62	**52**	Fair	27	26	**51**	3.9	9.4	10.0	8.6	5.4	9.3	10.0	9.9	10.0	9.4	Ward C	**3480**	2,262	**50**
2859	6030	20	ORR DR	NELLWOOD CR	WEST END	OTHER	Asphalt	26	338	49	1,025	47	59	**51**	Fair	21	32	**50**	4.4	9.9	10.0	8.4	4.1	9.1	10.0	10.0	10.0	10.0	Ward C	**3480**	2,262	**50**
3984	6040	10	OTTER DAM CT	LAKE SANCTUARY WY	KINGFISHER DR	OTHER	Asphalt	20	327	36	763	86	68	**80**	V Good	11	3	**80**	5.0	10.0	9.6	9.2	10.0	9.3	10.0	10.0	10.0	10.0	Ward D	**1200**	3,441	**83**
2200	6040	20	OTTER DAM CT	KINGFISHER DR	WEST END	OTHER	Asphalt	40	127	28	598	84	66	**78**	V Good	7	8	**78**	8.3	10.0	9.0	9.3	10.0	10.0	10.0	10.0	10.0	10.0	Ward D	**1200**	3,441	**83**
2666	6050	10	OVERLOOK DR	WOOD HILL LN	SOUTH END	OTHER	Asphalt	26	447	65	1,356	38	32	**36**	Poor	32	30	**35**	9.3	9.5	10.0	7.7	4.7	9.1	10.0	9.9	10.0	10.0	Ward C	**1360**	5,316	**41**
3101	6060	10	PALM DR	REED AV	CEDAR AV	OTHER	Asphalt	26	1,073	155	3,255	45	42	**44**	Marginal	31	21	**43**	7.0	8.6	10.0	8.8	6.2	9.2	10.0	9.9	10.0	9.7	Ward B	**3740**	4,060	**43**
1714	6060	20	PALM DR	CEDAR AV	WASHINGTON AV	OTHER	Asphalt	24	461	61	1,291	36	37	**36**	Poor	42	19	**35**	8.0	8.8	10.0	8.7	6.6	9.5	10.0	10.0	10.0	8.2	Ward B	**3740**	4,060	**43**
3658	6060	30	PALM DR	WASHINGTON AV	POPLAR ST SW	OTHER	Asphalt	24	639	85	1,789	46	49	**47**	Marginal	27	27	**46**	5.7	9.4	10.0	8.5	5.1	9.3	10.0	9.9	10.0	9.7	Ward B	**3740**	4,060	**43**
3143	6060	40	PALM DR	POPLAR ST SW	SOUTH END	OTHER	Asphalt	22	384	47	986	35	39	**36**	Poor	45	20	**35**	7.7	7.6	10.0	8.8	6.4	9.4	9.7	9.9	10.0	9.3	Ward B	**3740**	4,060	**43**
2061	6070	10	PALM SPRINGS CT	EAST END	PALM SPRINGS DR	OTHER	Asphalt	26	182	26	552	92	78	**88**	Excellent	8	0	**87**	7.1	9.2	10.0	10.0	10.0	10.0	10.0	10.0	10.0	10.0	Ward D	**3760**	8,203	**91**
3378	6080	10	PALM SPRINGS DR	SUN VALLEY BL	SUNSET LN	OTHER	Asphalt	28	1,218	189	3,979	96	87	**93**	Excellent	4	0	**92**	2.4	10.0	10.0	10.0	10.0	9.1	10.0	10.0	10.0	10.0	Ward D	**3760**	8,203	**91**
1543	6080	20	PALM SPRINGS DR	SUNSET LN	KEY WEST LN	OTHER	Asphalt	24	750	100	2,100	94	90	**93**	Excellent	5	1	**92**	1.8	10.0	10.0	10.0	10.0	9.0	10.0	10.0	9.8	10.0	Ward D	**3760**	8,203	**91**
1762	6080	30	PALM SPRINGS DR	KEY WEST LN	PALM SPRINGS CT	OTHER	Asphalt	32	486	86	1,814	93	90	**92**	Excellent	7	0	**92**	1.8	9.3	10.0	10.0	10.0	10.0	10.0	10.0	10.0	10.0	Ward D	**3760**	8,203	**91**
2539	6080	40	PALM SPRINGS DR	PALM SPRINGS CT	CATALINA CR	OTHER	Asphalt	20	715	79	1,668	96	87	**93**	Excellent	4	0	**92**	3.3	10.0	10.0	10.0	10.0	9.1	10.0	10.0	10.0	10.0	Ward D	**3760**	8,203	**91**
3991	6090	10	PARK ALY	WEST ALY	WEST ALYHERITAGE PARK BLVD	OTHER	Asphalt	20	483	54	1,127	46	49	**47**	Marginal	23	31	**46**	5.7	9.6	10.0	8.1	4.3	10.0	10.0	10.0	10.0	10.0	Ward D	**2440**	4,578	**48**
2495	6090	20	PARK ALY	HERITAGE PARK BLVD	HERITAGE PKY	OTHER	Asphalt	20	483	54	1,127	54	39	**49**	Marginal	32	14	**49**	7.5	9.9	8.2	7.2	10.0	9.3	10.0	10.0	10.0	10.0	Ward D	**2440**	4,578	**48**
2497	6090	30	PARK ALY	HERITAGE PKY	PARK ALY (SPUR)	OTHER	Asphalt	20	118	13	275	70	46	**62**	Good	18	13	**61**	6.2	10.0	8.4	8.3	10.0	10.0	10.0	10.0	10.0	10.0	Ward D	**2440**	4,578	**48**
2538	6090	40	PARK ALY	PARK ALY (SPUR)	PARK ALY (SPUR)	OTHER	Asphalt	20	431	48	1,006	46	61	**51**	Fair	14	24	**50**	4.1	10.0	10.0	8.9	5.6	9.5	10.0	10.0	10.0	10.0	Ward D	**2440**	4,578	**48**
2526	6090	50	PARK ALY	PARK ALY (SPUR)	HERITAGE PKY	OTHER	Asphalt	20	120	13	280	67	41	**59**	Fair	19	14	**58**	10.9	10.0	8.3	8.1	10.0	10.0	10.0	10.0	10.0	10.0	Ward D	**2440**	4,578	**48**
2062	6100	10	PARK ALY (SPUR)	PARK ALY	PARK ALY	OTHER	Asphalt	20	352	39	821	47	52	**48**	Marginal	23	30	**48**	5.3	9.3	10.0	8.7	4.6	9.1	10.0	10.0	10.0	10.0	Ward D	**2440**	4,578	**48**
1275	6110	10	PARK ST	NEELY AV	SW END	OTHER	Asphalt	24	179	24	501	21	13	**19**	V Poor	66	13	**18**	15.9	7.4	8.4	8.6	10.0	10.0	10.0	10.0	10.0	6.7	Ward A	**3100**	1,899	**32**
1202	6120	10	PARK ST	WASHINGTON RD	HAMILTON AV	OTHER	Asphalt	32	453	81	1,691	38	50	**42**	Marginal	29	25	**41**	5.6	9.6	10.0	8.1	5.5	9.3	10.0	10.0	10.0	9.7	Ward A	**1500**	4,765	**40**
1189	6120	20	PARK ST	HAMILTON AV	WEST TAYLOR AV	OTHER	Asphalt	24	343	46	960	22	35	**26**	Poor	54	24	**25**	8.5	9.9	10.0	8.4	5.8	9.3	10.0	9.9	10.0	5.8	Ward A	**1500**	4,765	**40**
1174	6120	30	PARK ST	WEST TAYLOR AV	WILLIAMS AV	OTHER	Asphalt	24	482	64	1,350	36	45	**39**	Poor	37	27	**38**	6.4	9.9	10.0	8.3	5.1	9.2	10.0	9.9	10.0	8.1	Ward A	**1500**	4,765	**40**
1159	6120	40	PARK ST	WILLIAMS AV	WILLIAMS AV	OTHER	Asphalt	26	50	7	152	41	66	**49**	Marginal	31	28	**48**	3.5	10.0	10.0	8.1	4.9	9.1	10.0	9.9	10.0	9.1	Ward A	**1500**	4,765	**40**
1126	6120	50	PARK ST	WILLIAMS AV	CENTER AV	OTHER	Asphalt	26	352	51	1,068	46	50	**47**	Marginal	26	28	**46**	5.5	9.8	10.0	8.4	4.9	9.2	10.0	10.0	10.0	9.4	Ward A	**1500**	4,765	**40**
3094	6130	10	PARKSIDE TE	SYLVAN RD	PEGG RD	OTHER	Asphalt	26	971	140	2,945	47	52	**49**	Marginal	23	30	**48**	5.3	9.4	10.0	8.7	4.5	9.2	10.0	10.0	10.0	10.0	Ward B	**3820**	2,825	**47**
2522	6140	10	PARKVIEW SQ	HERITAGE PKY	HERITAGE PARK BLVD	OTHER	Asphalt	20	479	53	1,118	68	61	**66**	Good	18	14	**65**	4.0	9.6	8.3	8.6	10.0	10.0	10.0	10.0	10.0	10.0	Ward D	**3780**	7,715	**64**
3080	6140	20	PARKVIEW SQ	HERITAGE PARK BLVD	CROSSING WY	OTHER	Asphalt	20	375	42	875	74	53	**67**	Good	21	6	**66**	6.2	9.9	9.3	8.8	10.0	9.3	9.3	10.0	10.0	10.0	Ward D	**3780**	7,715	**64**
2064	6140	30	PARKVIEW SQ	CROSSING WY	HERITAGE PKY	OTHER	Asphalt	20	464	52	1,083	64	68	**65**	Good	25	11	**65**	3.3	9.1	8.6	8.7	10.0	9.4	10.0	9.9	10.0	10.0	Ward D	**3780**	7,715	**64**
3992	6150	10	PARKWAY CIR	HERITAGE PARK BLVD	WEST ALY	OTHER	Asphalt	20	683	76	1,594	67	66	**67**	Good	24	9	**66**	3.5	10.0	8.9	8.0	10.0	9.0	10.0	10.0	10.0	10.0	Ward D	**3780**	7,715	**64**
3935	6150	20	PARKWAY CIR	WEST ALY	CROSSING WY	OTHER	Asphalt	20	550	61	1,283	47	63	**52**	Fair	26	27	**52**	3.8	9.1	10.0	8.9	5.0	8.7	10.0	10.0	10.0	10.0	Ward D	**3780**	7,715	**64**
2533	6150	30	PARKWAY CIR	CROSSING WY	HERITAGE PKWY	OTHER	Asphalt	20	641	71	1,496	62	60	**61**	Good	21	11	**60**	4.2	10.0	8.6	8.3	10.0	9.1	10.0	10.0	10.0	10.0	Ward D	**3780**	7,715	**64**
2531	6150	40	PARKWAY CIR	HERITAGE PKWY	EAST ALY BLOCK	OTHER	Asphalt	20	551	61	1,286	72	59	**68**	Good	15	13	**67**	4.3	10.0	8.4	8.8	10.0	9.5	10.0	10.0	10.0	10.0	Ward D	**3780**	7,715	**64**
2568	6150	50	PARKWAY CIR	EAST ALY BLOCK	LEGACY SQ	OTHER	Asphalt	20	111	12	259	66	48	**60**	Good	21	13	**59**	5.9	10.0	8.4	8.3	10.0	9.1	10.0	10.0	10.0	10.0	Ward D	**3780**	7,715	**64**
2541	6150	60	PARKWAY CIR	LEGACY SQ	DS@100N LEGACY SQ	OTHER	Asphalt	20	100	11	233	47	61	**52**	Fair	19	33	**51**	4.1	9.8	10.0	8.8	3.9	8.9	10.0	10.0	10.0	10.0	Ward D	**3780**	7,715	**64**
2493	6160	10	PARKWAY CIR	HERITAGE PARK BLVD	HERITAGE PKY	OTHER	Asphalt	20	483	54	1,127	68	55	**63**	Good	21	11	**63**	4.9	9.2	8.7	8.8	10.0	9.5	10.0	9.9	10.0	10.0	Ward D	**3780**	7,715	**64**
2529	6160	20	PARKWAY CIR	HERITAGE PKY	LEGACY SQ	OTHER	Asphalt	20	195	22	455	73	58	**68**	Good	18	9	**67**	4.4	10.0	8.8	8.6	10.0	9.2	10.0	10.0	10.0	10.0	Ward D	**3780**	7,715	**64**
2536	6160	30	PARKWAY CIR	DS@100N LEGACY SQ	PARKWAY CIR	OTHER	Asphalt	20	69	8	161	59	44	**54**	Fair	28	12	**54**	6.5	9.8	8.4	7.7	10.0	9.2	10.0	10.0	10.0	10.0	Ward D	**3780**	7,715	**64**
1421	6180	10	PEARL ST	MONTROSE DR	LINWOOD AV	OTHER	Asphalt	34	446	84	1,769	75	59	**69**	Good	18	7	**69**	4.4	9.7	9.1	9.0	10.0	9.2	10.0	10.0	10.0	9.7	Ward A	**2760**	2,707	**69**
1413	6180	20	PEARL ST	LINWOOD AV	LINWOOD AV	OTHER	Asphalt	34	173	33	686	96	87	**93**	Excellent	0	4	**92**	7.4	10.0	9.5	10.0	10.0	10.0	10.0	10.0	10.0	10.0	Ward A	**3920**	8,352	**85**
1411	6180	30	PEARL ST	LINWOOD AV	THOMPSON AV	OTHER	Asphalt	34	341	64	1,353	74	53	**67**	Good	18	8	**66**	8.0	9.5	9.0	9.0	10.0	9.2	10.0	10.0	10.0	10.0	Ward A	**2760**	2,707	**69**
1401	6180	40	PEARL ST	THOMPSON AV	DORSEY AV	OTHER	Asphalt	30	345	58	1,208	70	48	**63**	Good	20	10	**62**	5.8	10.0	8.7	8.4	10.0	9.2	10.0	10.0	10.0	10.0	Ward A	**2760**	2,707	**69**
1236	6180	50	PEARL ST	DORSEY AV	WESTWOOD AV	OTHER	Asphalt	26	440	64	1,335	40	36	**39**	Poor	30	25	**38**	8.3	9.9	10.0	9.1	5.4	9.8	10.0	10.0	10.0	7.7	Ward A	**3680**	5,687	**37**
1217	6190	10	PEARL ST	WESTWOOD AV	WASHINGTON RD	OTHER	Asphalt	24	625	83	1,750	34	38	**35**	Poor	34	25	**35**	7.8	9.9	10.0	8.1	5.6	9.2	10.0	9.9	10.0	8.7	Ward A	**2160**	3,372	**36**
1195	6200	10	PEARL ST	WASHINGTON RD	WEST TAYLOR AV	OTHER	Asphalt	22	697	85	1,789	34	41	**37**	Poor	38	26	**36**	7.3	9.9	10.0	8.3	5.4	9.3	10.0	9.9	10.0	7.9	Ward A	**2160**	3,372	**36**
3895	6200	20	PEARL ST	WEST TAYLOR AV	WILLIAMS AV	OTHER	Asphalt	26	313	45	949	34	24	**30**	Poor	40	27	**30**	11.7	9.7	10.0	7.9	5.2	9.3	10.0	9.9	10.0	8.4	Ward A	**2160**	3,372	**36**
3906	6200	30	PEARL ST	WILLIAMS AV	CHAPMAN AV	OTHER	Asphalt	26	297	43	901	39	30	**36**	Poor	34	26	**35**	9.9	9.0	10.0	7.9	5.3	9.1	10.0	9.9	10.0	10.0	Ward A	**2160**	3,372	**36**
3947	6200	40	PEARL ST	CHAPMAN AV	CENTER AV	OTHER	Asphalt	26	295	43	895	45	22	**37**	Poor	25	30	**37**	12.4	9.5	10.0	8.3	4.7	9.3	10.0	9.9	10.0	10.0	Ward A	**2160**	3,372	**36**
3949	6200	50	PEARL ST	CENTER AV	CENTER AV	OTHER	Asphalt	24	86	11	241	48	35	**43**	Marginal	20	32	**43**	8.5	10.0	10.0	8.4	4.2	9.1	10.0	10.0	10.0	10.0	Ward A	**1440**	2,563	**50**
1119	6200	60	PEARL ST	CENTER AV	PHILLIPS AV	OTHER	Asphalt	26	269	39	816	35	23	**31**	Poor	38	27	**31**	11.9	9.1	10.0	7.3	5.2	9.3	10.0	9.9	10.0	10.0	Ward A	**2160**	3,372	**36**

GISID	Street Number	Block Number	On Street	From Street	To Street	FunCL	Pavetype	Pavement Width (ft)	Pavement Length (ft)	Add Area (yd2)	Pavement Area (yd2)	Condition Summary: Surface Distress Index (SDI)	Roughness Index (RI)	Pavement Cndtn Index (PCI)	Condition Rating	Load Assoc Distress Deducts (LADD)	Non-Load Distress Deducts (NLAD)	Current Segment PCI (CPCI)	Condition Details: Segment IRI (mm/m)	Rutting (ACP Only)	L&T Cracking / Linear Crk	Alligator Cracking Divided Slab / Blow Up	Map Crk / Crnr Brk / D Crk	Edge Cracking Joint Spall / Joint Sealant	Distortions / Faulting	Bleeding / Polished Agg	Raveling / Scaling / CAL	Patches / Potholes	Ward	Project Summary: Project ID	Project Length (ft)	Project Current PCI
1265	6210	10	PEBBLE DR	BEECH DR	STONE RD	OTHER	Asphalt	26	743	107	2,254	41	47	**43**	Marginal	34	23	**42**	6.0	8.8	10.0	8.2	5.8	9.5	10.0	9.9	10.0	9.7	Ward C	**1220**	6,161	**42**
1840	6220	20	PEGG RD	HARWOOD DR SW	SYLVAN RD	OTHER	Asphalt	22	397	49	1,019	71	49	**64**	Good	22	7	**63**	5.6	9.9	9.1	8.9	10.0	9.3	10.0	10.0	10.0	9.2	Ward B	**3800**	3,097	**63**
1842	6230	10	PEGG RD	SYLVAN RD	PARKSIDE TE	OTHER	Asphalt	22	647	79	1,661	36	53	**42**	Marginal	41	23	**41**	5.1	8.3	10.0	8.1	5.9	9.4	10.0	9.9	10.0	9.6	Ward B	**3820**	2,825	**47**
1843	6230	20	PEGG RD	PARKSIDE TE	WEST END	OTHER	Asphalt	22	355	43	911	47	71	**55**	Fair	22	31	**54**	3.1	9.9	10.0	8.2	4.4	9.4	10.0	10.0	10.0	10.0	Ward B	**3820**	2,825	**47**
3184	6240	10	PENNSYLVANIA ST	CENTRAL AV	WILLINGHAM DR	OTHER	Asphalt	20	481	53	1,122	40	47	**42**	Marginal	31	29	**41**	6.1	9.5	10.0	7.7	4.8	9.4	10.0	9.9	10.0	10.0	Ward B	**1140**	2,552	**42**
3185	6250	10	PENNSYLVANIA ST	WILLINGHAM DR	EUBANKS AV	OTHER	Asphalt	20	432	48	1,008	45	36	**42**	Marginal	24	31	**42**	8.3	9.9	10.0	8.0	4.4	9.3	10.0	10.0	10.0	10.0	Ward B	**1140**	2,552	**42**
3346	6270	20	PENROSE DR	WOODBERRY AV	JESUP AV	OTHER	Asphalt	30	702	117	2,457	47	56	**50**	Fair	21	31	**49**	4.6	10.0	10.0	8.3	4.3	9.0	10.0	10.0	10.0	10.0	Ward A	**3880**	4,164	**47**
1396	6270	30	PENROSE DR	JESUP AV	CONNALLY DR	OTHER	Asphalt	30	702	117	2,457	44	53	**47**	Marginal	31	25	**46**	5.1	9.4	10.0	8.8	5.5	9.3	10.0	9.9	10.0	8.7	Ward A	**3880**	4,164	**47**
2429	6280	10	PHILADELPHIA PL	ARLINGTON RD	SW END	OTHER	Asphalt	33	330	61	1,281	96	87	**93**	Excellent	4	0	**92**	7.1	10.0	10.0	10.0	10.0	9.1	10.0	10.0	10.0	10.0	Ward D	**1040**	5,506	**92**
1105	6290	10	PHILLIPS AV	SEMMES ST	JONES ST	OTHER	Asphalt	26	370	53	1,122	28	46	**34**	Poor	47	25	**33**	6.2	9.8	10.0	8.0	5.5	9.3	10.0	10.0	10.0	7.3	Ward A	**3840**	1,389	**31**
3957	6290	20	PHILLIPS AV	JONES ST	PEARL ST	OTHER	Asphalt	24	635	85	1,778	30	36	**32**	Poor	46	22	**31**	8.4	8.4	10.0	8.3	6.0	9.4	10.0	9.9	10.0	8.5	Ward A	**3840**	1,389	**31**
3956	6290	30	PHILLIPS AV	PEARL ST	PEARL ST	OTHER	Asphalt	24	187	25	524	34	27	**32**	Poor	39	27	**31**	10.7	9.6	10.0	7.2	5.1	9.0	10.0	10.0	10.0	9.6	Ward A	**3840**	1,389	**31**
1519	6300	10	PINE AV	VETERANS ST	BAYARD ST	OTHER	Asphalt	20	639	71	1,491	47	47	**47**	Marginal	26	27	**46**	6.0	8.4	10.0	9.3	5.2	9.2	10.0	9.9	10.0	10.0	Ward B	**3200**	4,412	**43**
1525	6300	20	PINE AV	BAYARD ST	RANDALL ST	OTHER	Asphalt	20	637	71	1,486	63	52	**59**	Fair	25	12	**58**	5.3	9.3	8.5	8.6	10.0	9.4	10.0	10.0	10.0	9.9	Ward B	**1180**	4,483	**60**
3409	6300	30	PINE AV	RANDALL ST	HARRIS ST	OTHER	Asphalt	24	644	86	1,803	67	49	**61**	Good	20	13	**60**	5.8	9.9	8.4	8.4	10.0	9.2	10.0	10.0	10.0	10.0	Ward B	**1180**	4,483	**60**
1522	6300	40	PINE AV	HARRIS ST	IRENE KIDD PW	OTHER	Asphalt	20	378	42	882	35	34	**35**	Poor	41	24	**34**	8.8	7.8	10.0	8.3	5.6	9.5	10.0	10.0	10.0	10.0	Ward B	**3360**	3,848	**43**
2791	6320	10	PINE NEEDLE CT	PINE NEEDLE DR	SOUTH END	OTHER	Asphalt	28	203	32	663	67	42	**59**	Fair	20	12	**58**	9.4	9.8	8.5	8.5	10.0	9.1	10.0	10.0	10.0	10.0	Ward C	**1260**	3,040	**49**
2788	6330	10	PINE NEEDLE DR	BEN HILL RD	PINE NEEDLE CT	OTHER	Asphalt	30	360	60	1,260	47	41	**45**	Marginal	20	27	**44**	7.3	9.3	10.0	8.8	5.2	9.8	10.0	9.9	10.0	10.0	Ward C	**1260**	3,040	**49**
2790	6330	20	PINE NEEDLE DR	PINE NEEDLE CT	WEST END	OTHER	Asphalt	30	768	128	2,688	47	68	**54**	Fair	23	30	**53**	3.4	9.5	10.0	8.6	4.5	9.0	10.0	10.0	10.0	10.0	Ward C	**1260**	3,040	**49**
2804	6340	10	PINE VALLEY CR	EAST END	GLENDALE CT	OTHER	Asphalt	28	676	105	2,208	47	59	**51**	Fair	21	33	**50**	4.3	9.9	10.0	8.5	4.1	9.0	10.0	10.0	10.0	10.0	Ward C	**3860**	5,662	**46**
2809	6340	20	PINE VALLEY CR	GLENDALE CT	PINE VALLEY LN	OTHER	Asphalt	28	383	60	1,251	47	65	**53**	Fair	22	31	**52**	3.6	9.9	10.0	8.4	4.4	9.2	10.0	9.9	10.0	10.0	Ward C	**3860**	5,662	**46**
2805	6340	30	PINE VALLEY CR	PINE VALLEY LN	WEST END	OTHER	Asphalt	28	764	119	2,496	45	55	**49**	Marginal	27	28	**48**	4.7	9.9	10.0	8.3	4.9	9.2	9.3	10.0	10.0	10.0	Ward C	**3860**	5,662	**46**
1964	6350	10	PINE VALLEY LN	CHERRY BLOSSOM LN	PINE VALLEY CR	OTHER	Asphalt	28	400	62	1,307	59	61	**60**	Fair	28	12	**59**	4.1	9.8	8.5	8.4	10.0	9.3	10.0	10.0	10.0	9.1	Ward C	**1560**	4,203	**78**
3347	6360	10	PINEHURST DR	WOODBERRY AV	JESUP AV	OTHER	Asphalt	30	698	116	2,443	36	61	**44**	Marginal	41	23	**43**	4.1	9.6	10.0	8.6	5.7	9.3	10.0	10.0	10.0	7.5	Ward A	**3880**	4,164	**47**
1140	6360	20	PINEHURST DR	JESUP AV	CONNALLY DR	OTHER	Asphalt	32	865	154	3,229	47	63	**53**	Fair	21	32	**52**	3.9	9.9	10.0	8.4	4.3	9.1	10.0	10.0	10.0	10.0	Ward A	**3880**	4,164	**47**
2683	6370	10	PINEY WOOD DR	BEN HILL RD	OAKRIDGE LN	OTHER	Asphalt	26	539	78	1,635	60	41	**54**	Fair	24	16	**53**	7.2	10.0	8.0	8.2	10.0	9.2	9.7	10.0	10.0	10.0	Ward C	**3900**	5,672	**48**
2701	6370	20	PINEY WOOD DR	OAKRIDGE LN	PINEY WOOD TE	OTHER	Asphalt	28	699	109	2,283	47	60	**51**	Fair	20	33	**51**	4.1	9.7	10.0	8.7	4.0	9.0	10.0	10.0	10.0	10.0	Ward C	**3900**	5,672	**48**
2719	6370	30	PINEY WOOD DR	PINEY WOOD TE	PINEY WOOD LN	OTHER	Asphalt	26	529	76	1,605	47	70	**55**	Fair	20	33	**54**	3.1	9.7	10.0	9.0	4.0	9.1	9.6	10.0	10.0	10.0	Ward C	**3900**	5,672	**48**
2726	6370	40	PINEY WOOD DR	PINEY WOOD LN	PINEY WOOD LN	OTHER	Asphalt	26	1,296	187	3,931	46	52	**48**	Marginal	33	21	**47**	5.3	9.2	10.0	8.9	6.3	9.4	9.8	9.9	10.0	8.7	Ward C	**3900**	5,672	**48**
2675	6380	10	PINEY WOOD LN	NORTH END	PINEY WOOD DR	OTHER	Asphalt	28	1,178	184	3,863	46	51	**48**	Marginal	31	23	**47**	5.3	9.0	10.0	8.9	5.8	9.2	10.0	10.0	10.0	9.2	Ward C	**3900**	5,672	**48**
2700	6380	20	PINEY WOOD LN	PINEY WOOD DR	PINEY WOOD DR	OTHER	Asphalt	28	373	58	1,218	47	39	**44**	Marginal	20	33	**44**	7.5	9.9	10.0	8.9	4.1	9.0	10.0	9.9	10.0	9.6	Ward C	**3900**	5,672	**48**
2686	6390	10	PINEY WOOD TE	NW END	PINEY WOOD DR	OTHER	Asphalt	24	520	69	1,456	35	57	**42**	Marginal	34	31	**41**	4.6	9.8	10.0	7.2	4.4	9.1	10.0	10.0	10.0	10.0	Ward C	**3900**	5,672	**48**
3967	6400	10	PLANT ST	TAYLOR AV	WILLINGHAM DR	OTHER	Asphalt	26	1,499	217	4,547	39	59	**46**	Marginal	32	26	**44**	4.3	9.4	10.0	7.8	5.2	9.1	10.0	10.0	10.0	10.0	Ward B	**2120**	2,709	**45**
2629	6410	10	PLANTATION DR	CONNALLY DR	WINFRED TE	OTHER	Asphalt	32	921	164	3,438	87	69	**81**	V Good	11	2	**81**	3.5	9.9	9.8	9.0	10.0	10.0	10.0	10.0	10.0	10.0	Ward A	**3920**	8,352	**85**
1977	6410	20	PLANTATION DR	WINFRED TE	FARLEY CT	OTHER	Asphalt	32	151	27	564	95	85	**92**	Excellent	4	1	**91**	2.1	9.6	9.9	10.0	10.0	10.0	10.0	10.0	10.0	10.0	Ward A	**3920**	8,352	**85**
3943	6410	30	PLANTATION DR	FARLEY CT	FARLEY ST	OTHER	Asphalt	28	268	42	875	85	81	**84**	V Good	3	2	**83**	2.3	10.0	9.7	9.7	10.0	10.0	10.0	10.0	10.0	10.0	Ward A	**3920**	8,352	**85**
3769	6410	40	PLANTATION DR	FARLEY ST	FARLEY ST	OTHER	Asphalt	34	272	51	1,079	95	86	**92**	Excellent	1	4	**91**	2.0	10.0	9.5	10.0	10.0	9.8	10.0	10.0	10.0	10.0	Ward A	**3920**	8,352	**85**
1367	6410	50	PLANTATION DR	FARLEY ST	BONNER RD	OTHER	Asphalt	36	265	53	1,113	95	87	**92**	Excellent	0	5	**92**	1.9	10.0	9.4	10.0	10.0	10.0	10.0	10.0	10.0	10.0	Ward A	**3920**	8,352	**85**
3622	6410	60	PLANTATION DR	BONNER RD	HEADLAND DR	OTHER	Asphalt	32	416	74	1,553	86	68	**80**	V Good	11	3	**80**	3.7	10.0	9.7	9.2	10.0	9.3	10.0	10.0	10.0	10.0	Ward A	**3920**	8,352	**85**
2649	6420	10	PLANTATION DR	HEADLAND DR	LEITH AV	OTHER	Asphalt	32	1,440	256	5,376	78	74	**77**	V Good	16	3	**76**	2.8	9.7	9.7	9.4	10.0	9.4	10.0	9.9	10.0	9.4	Ward C	**3920**	8,352	**85**
2786	6420	20	PLANTATION DR	LEITH AV	LEITH AV	OTHER	Asphalt	30	283	47	991	97	88	**94**	Excellent	0	3	**93**	2.1	10.0	9.6	10.0	10.0	10.0	10.0	10.0	10.0	10.0	Ward C	**3920**	8,352	**85**
1345	6420	30	PLANTATION DR	LEITH AV	UNKNOWN	OTHER	Asphalt	22	406	50	1,042	81	75	**79**	V Good	17	2	**79**	2.7	10.0	9.7	9.3	10.0	9.9	8.8	10.0	10.0	10.0	Ward C	**3920**	8,352	**85**
2685	6420	40	PLANTATION DR	UNKNOWN	ENGLEWOOD DR	OTHER	Asphalt	32	514	91	1,919	98	89	**95**	Excellent	0	2	**94**	2.0	10.0	9.8	10.0	10.0	10.0	10.0	10.0	10.0	10.0	Ward C	**3920**	8,352	**85**
2723	6420	50	PLANTATION DR	ENGLEWOOD DR	MONTROSE DR	OTHER	Asphalt	26	413	60	1,253	95	85	**92**	Excellent	0	5	**91**	3.3	10.0	9.4	10.0	10.0	10.0	10.0	10.0	10.0	10.0	Ward C	**3920**	8,352	**85**
2728	6420	60	PLANTATION DR	MONTROSE DR	DOUGLAS DR	OTHER	Asphalt	26	348	50	1,056	95	85	**92**	Excellent	0	5	**91**	2.3	10.0	9.4	10.0	10.0	10.0	10.0	10.0	10.0	10.0	Ward C	**3920**	8,352	**85**
1425	6420	70	PLANTATION DR	DOUGLAS DR	DORSEY AV	OTHER	Asphalt	26	513	74	1,556	96	86	**92**	Excellent	0	4	**92**	2.9	10.0	9.5	10.0	10.0	10.0	10.0	10.0	10.0	10.0	Ward C	**3920**	8,352	**85**
3583	6420	80	PLANTATION DR	DORSEY AV	RIGGS DR	OTHER	Asphalt	34	853	161	3,384	84	82	**84**	V Good	9	3	**83**	2.2	10.0	9.7	9.3	10.0	9.4	10.0	10.0	10.0	10.0	Ward C	**3920**	8,352	**85**
2761	6420	100	PLANTATION DR	LANCASTER DR	BEN HILL RD	OTHER	Asphalt	26	470	68	1,426	47	58	**51**	Fair	16	37	**50**	4.4	10.0	10.0	8.9	3.3	9.0	10.0	10.0	10.0	10.0	Ward C	**4100**	5,207	**63**
1935	6430	10	POLLARD ST	WEST FARRIS AV	SOUTH END	OTHER	Asphalt	28	535	83	1,748	37	37	**37**	Poor	40	23	**36**	8.1	9.0	10.0	8.4	5.9	9.3	10.0	9.9	10.0	8.6	Ward A	**2340**	1,755	**39**
2115	6440	10	POMONA WY	CUMBERLAND RD	ALE CR	OTHER	Asphalt	30	528	88	1,848	36	44	**38**	Poor	37	27	**37**	6.6	9.4	10.0	7.4	5.0	9.1	10.0	10.0	10.0	9.9	Ward D	**1020**	3,924	**44**
1880	6450	10	PONDERS WY SW	MAIN ST	WEST END	OTHER	Asphalt	30	233	39	816	81	62	**74**	V Good	4	15	**74**	12.2	9.8	8.1	9.8	10.0	10.0	10.0	10.0	10.0	10.0	Ward B	**3940**	4,041	**83**
1694	6460	10	POPLAR ST SW	SYLVAN RD	PALM DR	OTHER	Asphalt	28	326	51	1,065	46	37	**43**	Marginal	24	23	**43**	8.0	9.5	10.0	8.8	5.9	9.3	9.3	10.0	10.0	10.0	Ward B	**1420**	6,580	**41**
3142	6460	30	POPLAR ST SW	HARLAN DR	BLOUNT ST	OTHER	Asphalt	28	487	76	1,591	35	50	**40**	Poor	37	26	**39**	5.6	9.7	10.0	8.0	5.4	9.3	10.0	9.9	10.0	8.6	Ward B	**1420**	6,580	**41**
1664	6460	40	POPLAR ST SW	BLOUNT ST	AKRON ST	OTHER	Asphalt	20	445	49	1,038	33	47	**37**	Poor	42	25	**36**	6.1	9.4	10.0	7.9	5.5	9.1	10.0	9.9	10.0	8.7	Ward B	**1420**	6,580	**41**
2390	6470	10	POTOMAC CT	NORTH END	WEST POTOMAC DR	OTHER	Asphalt	30	318	53	1,113	47	42	**45**	Marginal	22	31	**45**	7.0	9.5	10.0	8.6	4.4	9.1	10.0	10.0	10.0	10.0	Ward D	**3960**	6,024	**42**
2562	6470	20	POTOMAC CT	WEST POTOMAC DR	SOUTH END	OTHER	Asphalt	30	430	73	1,526	47	48	**48**	Marginal	19	34	**47**	5.8	9.9	10.0	8.7	3.9	9.0	10.0	9.9	10.0	10.0	Ward D	**3960**	6,024	**42**
1676	6480	10	POTOMAC DR	POTOMAC TE	WASHINGTON RD	OTHER	Asphalt	30	338	56	1,183	34	42	**37**	Poor	35	31	**36**	7.0	9.9	10.0	7.0	4.3	9.0	10.0	10.0	10.0	10.0	Ward D	**3960**	6,024	**42**
2401	6490	10	POTOMAC DR	WASHINGTON RD	DS@197S WASHINGTON RD	OTHER	Asphalt	26	197	28	598	98	89	**95**	Excellent	0	2	**95**	10.7	10.0	9.9	10.0	10.0	10.0	10.0	10.0	9.8	10.0	Ward D	**1040**	5,506	**92**
2410	6490	20	POTOMAC DR	DS@197S WASHINGTON RD	CHESAPEAKE WY	OTHER	Asphalt	26	904	131	2,742	95	84	**91**	Excellent	5	0	**91**	4.2	9.9	10.0	10.0	10.0	9.1	10.0	10.0	10.0	10.0	Ward D	**1040**	5,506	**92**
3072	6490	30	POTOMAC DR	CHESAPEAKE WY	ARLINGTON RD	OTHER	Asphalt	28	543	84	1,774	95	86	**92**	Excellent	5	0	**92**	3.1	10.0	10.0	10.0	10.0	9.0	10.0	10.0	10.0	10.0	Ward D	**1040**	5,506	**92**
2402	6490	###	POTOMAC DR	POTOMAC DR	WASHINGTON RD	OTHER	Asphalt	26	200	29	607	97	89	**94**	Excellent	3	0	**94**	8.6	9.9	10.0	10.0	10.0	9.6	10.0	10.0	10.0	10.0	Ward D	**1040**	5,506	**92**
2375	6500	10	POTOMAC TE	REDWINE RD	POTOMAC DR	OTHER	Asphalt	30	768	128	2,688	40	52	**44**	Marginal	30	31	**43**	5.2	9.7	10.0	7.7	4.4	9.1	10.0	10.0	10.0	10.0	Ward D	**3960**	6,024	**42**
2207	6520	10	PRESERVATION CIR (TC)	LAKESIDE BLVD	LAKE SANCTUARY WY	OTHER	Asphalt	20	98	11	229	39	34	**38**	Poor	35	26	**37**	8.7	7.5	10.0	9.3	5.3	9.2	10.0	10.0	10.0	10.0	Ward D	**2840**	704	**42**

GISID	Street Number	Block Number	On Street	From Street	To Street	FunCL	Pavetype	Pavement Width (ft)	Pavement Length (ft)	Add Area (yd2)	Pavement Area (yd2)	Condition Summary: Surface Distress Index (SDI)	Roughness Index (RI)	Pavement Cndtn Index (PCI)	Condition Rating	Load Assoc Distress Deducts (LADD)	Non-Load Distress Deducts (NLAD)	Current Segment PCI (CPCI)	Condition Details: Segment IRI (mm/m)	Rutting (ACP Only)	L&T Cracking / Linear Crk	Alligator Cracking Divided Slab / Blow Up	Map Crk / Crnr Brk / D Crk	Edge Cracking Joint Spall / Joint Sealant	Distortions / Faulting	Bleeding / Polished Agg	Raveling / Scaling / CAL	Patches / Potholes	Ward	Project Summary: Project ID	Project Length (ft)	Project Current PCI
2206	6520	20	PRESERVATION CIR (TC)	LAKE SANCTUARY WY	LAKE MANOR WY	OTHER	Asphalt	20	130	14	303	37	39	**38**	Poor	40	23	**37**	7.6	8.3	10.0	8.7	5.9	9.5	10.0	9.9	10.0	8.9	Ward D	**2840**	704	**42**
2221	6520	30	PRESERVATION CIR (TC)	LAKE MANOR WY	LAKE ESTATES WY	OTHER	Asphalt	20	140	16	327	48	49	**48**	Marginal	25	27	**47**	5.7	9.2	10.0	8.8	5.1	10.0	10.0	10.0	10.0	9.2	Ward D	**2840**	704	**42**
2220	6520	40	PRESERVATION CIR (TC)	LAKE ESTATES WY	LAKESIDE BLVD	OTHER	Asphalt	20	138	15	322	47	49	**48**	Marginal	22	31	**47**	5.6	9.4	10.0	8.7	4.4	9.3	10.0	10.0	10.0	10.0	Ward D	**2840**	704	**42**
2151	6530	10	PRINCE GEORGE ST	GRANT WY	QUEEN ELIZABETH ST	OTHER	Asphalt	30	1,057	176	3,700	46	44	**45**	Marginal	31	19	**44**	6.6	9.4	10.0	9.2	6.6	9.4	9.4	9.9	10.0	8.6	Ward D	**3980**	2,752	**44**
2135	6530	20	PRINCE GEORGE ST	QUEEN ELIZABETH ST	DUKE OF GLOUCESTER	OTHER	Asphalt	30	976	163	3,416	35	64	**45**	Marginal	38	27	**44**	3.7	9.7	10.0	8.3	5.2	9.2	10.0	9.9	10.0	8.1	Ward D	**3980**	2,752	**44**
2337	6530	30	PRINCE GEORGE ST	DUKE OF GLOUCESTER	REDWINE RD	OTHER	Asphalt	30	443	74	1,551	47	47	**47**	Marginal	22	31	**46**	6.0	9.9	10.0	8.3	4.3	9.2	10.0	10.0	10.0	10.0	Ward D	**3980**	2,752	**44**
3835	6530	40	PRINCE GEORGE ST	REDWINE RD	PRINCE WILLIHEME TE	OTHER	Asphalt	28	356	55	1,163	76	55	**69**	Good	16	8	**68**	5.0	10.0	9.0	8.7	10.0	9.2	10.0	10.0	10.0	10.0	Ward D	**4000**	2,575	**66**
2382	6530	50	PRINCE GEORGE ST	PRINCE WILLIHEME TE	SOUTH END	OTHER	Asphalt	34	366	70	1,467	75	54	**68**	Good	18	7	**67**	6.6	9.9	9.1	8.7	10.0	9.0	10.0	10.0	10.0	10.0	Ward D	**4000**	2,575	**66**
2118	6540	10	PRINCE WILLIHEME TE	PRINCE GEORGE ST	SW END	OTHER	Asphalt	45	167	41	869	76	56	**70**	Good	15	9	**69**	8.9	10.0	8.9	8.6	10.0	9.7	10.0	10.0	10.0	10.0	Ward D	**4000**	2,575	**66**
2136	6560	10	QUEEN ELIZABETH ST	PRINCE GEORGE ST	WEST END	OTHER	Asphalt	26	276	40	837	44	53	**47**	Marginal	25	31	**46**	5.1	9.9	10.0	8.0	4.3	9.1	10.0	10.0	10.0	10.0	Ward D	**3980**	2,752	**44**
2181	6570	10	QUILLBACK CT	NE END	LAKE ESTATES WY	OTHER	Asphalt	41	138	31	661	97	88	**94**	Excellent	0	3	**93**	11.1	10.0	9.6	10.0	10.0	10.0	10.0	10.0	10.0	10.0	Ward D	**4020**	1,725	**92**
1822	6580	10	R N MARTIN ST	WADLEY AV	BRYAN AV	OTHER	Asphalt	30	405	68	1,418	46	45	**46**	Marginal	25	23	**45**	6.4	9.6	10.0	8.8	5.8	9.2	10.0	10.0	10.0	9.3	Ward B	**1340**	3,098	**44**
3033	6590	10	R N MARTIN ST	NORTH MARTIN ST	EAST FORREST AV	OTHER	Asphalt	30	109	18	382	48	20	**39**	Poor	20	32	**38**	12.9	10.0	10.0	8.5	4.1	9.0	10.0	10.0	10.0	10.0	Ward B	**2040**	3,694	**47**
3050	6590	20	R N MARTIN ST	EAST FORREST AV	EAST WARE AV	OTHER	Asphalt	34	476	90	1,888	47	67	**54**	Fair	25	28	**53**	3.4	9.2	10.0	8.6	4.9	9.2	10.0	9.9	10.0	10.0	Ward B	**2040**	3,694	**47**
1775	6590	30	R N MARTIN ST	EAST WARE AV	FULTON AV	OTHER	Asphalt	24	226	30	633	48	62	**52**	Fair	20	33	**52**	4.0	10.0	10.0	8.4	4.1	9.1	10.0	9.9	10.0	10.0	Ward B	**2040**	3,694	**47**
1292	6590	40	R N MARTIN ST	FULTON AV	EAST CLEVELAND AV	OTHER	Asphalt	22	551	67	1,414	46	54	**49**	Marginal	25	28	**48**	4.9	9.1	10.0	9.0	5.0	9.2	10.0	9.9	10.0	9.6	Ward B	**2040**	3,694	**47**
3772	6600	10	R N MARTIN ST	EAST CLEVELAND AV	PINE AV	OTHER	Asphalt	24	342	46	958	47	45	**46**	Marginal	19	34	**46**	6.4	9.8	10.0	8.7	3.9	9.1	10.0	9.9	10.0	10.0	Ward B	**2040**	3,694	**47**
3410	6600	20	R N MARTIN ST	PINE AV	HENDRIX AV	OTHER	Asphalt	24	310	41	868	47	73	**56**	Fair	21	31	**55**	2.9	9.7	10.0	8.5	4.3	9.2	10.0	10.0	10.0	10.0	Ward B	**2040**	3,694	**47**
1727	6600	30	R N MARTIN ST	HENDRIX AV	IRENE KIDD PW	OTHER	Asphalt	36	433	87	1,819	65	50	**60**	Good	22	13	**59**	5.5	10.0	8.4	8.2	10.0	9.1	10.0	9.9	10.0	10.0	Ward B	**4320**	5,757	**64**
1309	6610	10	R N MARTIN ST	IRENE KIDD PW	WASHINGTON AV	OTHER	Asphalt	42	354	83	1,735	68	64	**67**	Good	22	10	**66**	3.7	9.9	8.8	8.4	10.0	8.9	10.0	9.9	10.0	10.0	Ward B	**4320**	5,757	**64**
1701	6610	20	R N MARTIN ST	WASHINGTON AV	HOLLAND CT	OTHER	Asphalt	40	242	54	1,129	76	75	**76**	V Good	15	9	**75**	2.7	10.0	8.9	8.8	10.0	9.3	10.0	10.0	10.0	10.0	Ward B	**4320**	5,757	**64**
3136	6610	30	R N MARTIN ST	HOLLAND CT	HENRY C WALKER CT	OTHER	Asphalt	42	346	81	1,695	71	68	**71**	V Good	17	11	**70**	3.3	10.0	8.6	8.7	10.0	9.3	10.0	10.0	10.0	9.9	Ward B	**4320**	5,757	**64**
3145	6610	40	R N MARTIN ST	HENRY C WALKER CT	HOLCOMB AV	OTHER	Asphalt	42	336	78	1,646	70	70	**70**	Good	20	10	**69**	3.1	9.9	8.8	8.4	10.0	9.3	10.0	9.9	10.0	10.0	Ward B	**4320**	5,757	**64**
3226	6610	50	R N MARTIN ST	HOLCOMB AV	RANDALL ST	OTHER	Asphalt	42	1,282	299	6,282	64	75	**68**	Good	26	10	**67**	2.7	9.1	8.8	8.7	10.0	9.5	10.0	10.0	10.0	9.6	Ward B	**4320**	5,757	**64**
3282	6610	60	R N MARTIN ST	RANDALL ST	BAYARD ST	OTHER	Asphalt	42	471	110	2,308	61	70	**64**	Good	25	13	**64**	3.1	9.9	8.4	8.4	10.0	9.3	10.0	9.9	10.0	9.3	Ward B	**4320**	5,757	**64**
1750	6620	10	RANDALL ST	OAKLEIGH DR	WADLEY AV	OTHER	Asphalt	24	74	10	207	59	32	**50**	Marginal	23	18	**49**	9.3	9.7	7.8	8.0	10.0	9.9	10.0	10.0	10.0	10.0	Ward B	**4040**	2,961	**41**
1746	6620	20	RANDALL ST	WADLEY AV	BRYAN AV	OTHER	Asphalt	24	362	48	1,014	47	51	**48**	Marginal	21	32	**48**	5.4	9.6	10.0	8.6	4.2	9.2	10.0	10.0	10.0	10.0	Ward B	**4040**	2,961	**41**
3011	6620	30	RANDALL ST	BRYAN AV	JEFFERSON AV	OTHER	Asphalt	24	527	70	1,476	46	45	**46**	Marginal	25	24	**45**	6.4	9.3	10.0	8.7	5.6	9.2	10.0	9.9	10.0	9.8	Ward B	**4040**	2,961	**41**
3604	6630	10	RANDALL ST	JEFFERSON AV	WINBURN DR	OTHER	Asphalt	30	454	76	1,589	39	36	**38**	Poor	29	31	**38**	8.2	10.0	10.0	7.6	4.3	8.9	10.0	10.0	10.0	10.0	Ward B	**4040**	2,961	**41**
3701	6630	20	RANDALL ST	WINBURN DR	EAST FORREST AV	OTHER	Asphalt	30	698	116	2,443	39	49	**42**	Marginal	31	30	**42**	5.7	9.9	10.0	7.6	4.5	8.9	10.0	10.0	10.0	9.9	Ward B	**4040**	2,961	**41**
1802	6630	30	RANDALL ST	EAST FORREST AV	NORMAN BERRY DR	OTHER	Asphalt	24	226	30	633	47	6	**34**	Poor	21	32	**33**	19.3	9.9	10.0	8.6	4.2	8.8	10.0	10.0	10.0	10.0	Ward B	**4040**	2,961	**41**
1778	6640	30	RANDALL ST	FULTON AV	CARNEGIE AV	OTHER	Asphalt	24	218	29	610	33	44	**36**	Poor	42	25	**35**	6.6	9.7	10.0	8.1	5.4	9.1	10.0	10.0	10.0	8.0	Ward B	**4040**	2,961	**41**
1768	6640	40	RANDALL ST	CARNEGIE AV	EAST CLEVELAND AV	OTHER	Asphalt	24	402	54	1,126	36	54	**42**	Marginal	35	29	**41**	5.0	9.9	10.0	7.5	4.8	9.0	10.0	9.9	10.0	9.4	Ward B	**4040**	2,961	**41**
1456	6650	10	RANDALL ST	EAST CLEVELAND AV	PINE AV	OTHER	Asphalt	26	335	48	1,016	74	53	**67**	Good	15	11	**66**	8.0	10.0	8.7	8.8	10.0	9.4	10.0	9.9	10.0	10.0	Ward B	**1180**	4,483	**60**
1526	6650	20	RANDALL ST	PINE AV	HENDRIX AV	OTHER	Asphalt	20	331	37	772	63	41	**55**	Fair	27	10	**54**	7.3	8.9	8.7	8.6	10.0	9.3	10.0	10.0	10.0	10.0	Ward B	**1180**	4,483	**60**
1725	6650	30	RANDALL ST	HENDRIX AV	LYLE AV	OTHER	Asphalt	24	320	43	896	65	55	**62**	Good	20	15	**61**	4.8	10.0	8.2	8.0	10.0	10.0	10.0	10.0	10.0	10.0	Ward B	**1180**	4,483	**60**
3128	6650	40	RANDALL ST	LYLE AV	WASHINGTON AV	OTHER	Asphalt	24	358	48	1,002	47	65	**53**	Fair	21	32	**52**	3.7	9.9	10.0	8.5	4.2	9.0	10.0	10.0	10.0	10.0	Ward B	**1180**	4,483	**60**
3131	6650	50	RANDALL ST	WASHINGTON AV	GEORGIA AV	OTHER	Asphalt	24	342	46	958	98	89	**95**	Excellent	0	2	**94**	4.1	10.0	9.8	10.0	10.0	10.0	10.0	10.0	10.0	10.0	Ward B	**4580**	13,117	**92**
3138	6650	60	RANDALL ST	GEORGIA AV	HOLCOMB AV	OTHER	Asphalt	30	340	57	1,190	96	87	**93**	Excellent	0	3	**93**	4.5	10.0	10.0	10.0	10.0	10.0	10.0	10.0	9.4	10.0	Ward B	**4580**	13,117	**92**
1692	6650	70	RANDALL ST	HOLCOMB AV	R N MARTIN ST	OTHER	Asphalt	28	671	104	2,192	95	86	**92**	Excellent	0	4	**92**	4.0	10.0	9.7	10.0	10.0	10.0	10.0	10.0	9.7	10.0	Ward B	**4580**	13,117	**92**
3679	6660	10	RANTIN DR	OLD COLONY RD	HARMONY WY	OTHER	Asphalt	26	1,085	157	3,291	45	60	**50**	Marginal	25	30	**49**	4.2	9.6	10.0	8.2	4.6	9.1	10.0	9.9	10.0	10.0	Ward C	**3700**	6,071	**46**
3612	6660	20	RANTIN DR	HARMONY WY	MCCOY PL	OTHER	Asphalt	26	528	76	1,602	47	51	**48**	Marginal	25	28	**47**	5.5	9.1	10.0	8.6	5.0	9.3	10.0	10.0	10.0	10.0	Ward C	**3700**	6,071	**46**
2384	6680	10	REDWINE RD	WASHINGTON RD	POTOMAC TE	OTHER	Asphalt	30	351	59	1,229	35	60	**43**	Marginal	31	28	**42**	4.2	9.9	10.0	7.5	5.0	8.9	10.0	10.0	10.0	10.0	Ward D	**4060**	3,927	**47**
2376	6680	20	REDWINE RD	POTOMAC TE	SCENIC DR	OTHER	Asphalt	30	646	108	2,261	39	79	**52**	Fair	37	24	**52**	2.4	9.5	10.0	8.2	5.6	9.0	10.0	10.0	10.0	8.8	Ward D	**4060**	3,927	**47**
2374	6680	30	REDWINE RD	SCENIC DR	MOUNT VERNON DR	OTHER	Asphalt	30	370	62	1,295	36	64	**46**	Marginal	39	25	**45**	3.7	8.6	10.0	7.9	5.4	9.0	10.0	10.0	10.0	10.0	Ward D	**4060**	3,927	**47**
2370	6680	40	REDWINE RD	MOUNT VERNON DR	SOUTH REDWINE CT	OTHER	Asphalt	30	422	70	1,477	40	63	**48**	Marginal	29	31	**47**	3.9	9.8	10.0	7.8	4.4	8.9	10.0	10.0	10.0	10.0	Ward D	**4060**	3,927	**47**
3833	6680	50	REDWINE RD	SOUTH REDWINE CT	REDWINE CT	OTHER	Asphalt	32	76	14	284	45	82	**57**	Fair	23	32	**56**	2.2	10.0	10.0	8.1	4.2	9.1	10.0	10.0	10.0	10.0	Ward D	**4060**	3,927	**47**
3533	6680	60	REDWINE RD	REDWINE CT	CUMBERLAND RD	OTHER	Asphalt	30	549	92	1,922	40	65	**48**	Marginal	34	26	**47**	3.6	8.9	10.0	8.1	5.2	9.1	10.0	10.0	10.0	10.0	Ward D	**4060**	3,927	**47**
2354	6680	70	REDWINE RD	CUMBERLAND RD	ALE CR	OTHER	Asphalt	30	515	86	1,803	39	64	**47**	Marginal	35	27	**46**	3.7	9.0	10.0	7.8	5.2	9.1	10.0	10.0	10.0	10.0	Ward D	**4060**	3,927	**47**
3829	6680	80	REDWINE RD	ALE CR	PRINCE GEORGE ST	OTHER	Asphalt	32	606	108	2,262	39	64	**47**	Marginal	33	28	**46**	3.7	9.3	10.0	7.7	5.0	9.0	10.0	10.0	10.0	10.0	Ward D	**4060**	3,927	**47**
2131	6680	100	REDWINE RD	N DESERT DR	I-285 NB	OTHER	Asphalt	28	638	99	2,084	46	57	**50**	Fair	22	29	**49**	4.5	9.9	10.0	8.4	4.6	8.9	10.0	10.0	10.0	10.0	Ward D	**3620**	6,330	**47**
2343	6680	120	REDWINE RD	I-285 SB	CREST RIDGE DR	OTHER	Asphalt	30	1,208	201	4,228	46	66	**53**	Fair	27	27	**52**	3.6	9.4	10.0	9.1	5.1	9.1	10.0	10.0	10.0	9.0	Ward D	**3620**	6,330	**47**
2249	6680	130	REDWINE RD	CREST RIDGE DR	NORTH COMMERCE DR	OTHER	Asphalt	28	758	118	2,476	46	68	**54**	Fair	27	27	**53**	3.3	9.5	10.0	9.1	5.2	9.1	10.0	9.9	10.0	8.9	Ward D	**3620**	6,330	**47**
2338	6680	140	REDWINE RD	NORTH COMMERCE DR	THE MERIDIAN AT REDWINE APT ACCESS	OTHER	Asphalt	30	868	145	3,038	23	48	**31**	Poor	48	18	**30**	5.9	8.0	10.0	7.9	6.8	9.4	10.0	9.9	10.0	9.3	Ward D	**3620**	6,330	**47**
1740	6690	10	REED AV	SYLVAN RD	PALM DR	OTHER	Asphalt	24	325	43	910	30	35	**31**	Poor	44	20	**30**	8.6	9.3	10.0	8.3	6.4	9.3	10.0	9.9	10.0	7.9	Ward B	**1120**	4,235	**42**
1739	6690	20	REED AV	PALM DR	HARLAN DR	OTHER	Asphalt	24	324	43	907	45	33	**41**	Marginal	28	24	**40**	9.1	8.7	10.0	8.7	5.7	9.4	10.0	10.0	10.0	10.0	Ward B	**1120**	4,235	**42**
1954	6700	10	REMINGTON ST	NORTH END	MCKENZIE RD	OTHER	Asphalt	26	244	35	740	37	51	**42**	Marginal	39	24	**41**	5.4	8.0	10.0	8.4	5.6	9.2	10.0	10.0	10.0	10.0	Ward C	**1540**	6,678	**40**
1952	6700	20	REMINGTON ST	MCKENZIE RD	BARKSDALE CR	OTHER	Asphalt	26	474	68	1,438	44	41	**43**	Marginal	37	19	**42**	7.2	8.6	10.0	9.0	6.7	9.5	9.6	9.9	10.0	9.0	Ward C	**1540**	6,678	**40**
2811	6700	30	REMINGTON ST	BARKSDALE CR	WASHINGTON RD	OTHER	Asphalt	26	611	88	1,853	46	43	**45**	Marginal	26	27	**44**	6.9	9.9	10.0	8.6	5.1	9.2	10.0	9.9	10.0	9.0	Ward C	**1540**	6,678	**40**
2504	6710	10	REVERE CT	ARLINGTON RD	WEST END	OTHER	Asphalt	30	725	121	2,538	99	90	**96**	Excellent	2	0	**95**	4.6	10.0	10.0	10.0	10.0	9.7	10.0	10.0	10.0	10.0	Ward D	**1040**	5,506	**92**
3989	6730	10	RIDGE RD	DS@1429S NORTH END	SOMERLANE TL	OTHER	Asphalt	28	421	65	1,375	35	18	**29**	Poor	41	20	**28**	14.0	7.1	10.0	9.0	6.4	9.3	10.0	9.9	10.0	10.0	Ward D	**4080**	1,082	**31**
1069	6730	20	RIDGE RD	SOMERLANE TL	SOMERLED TL	OTHER	Asphalt	22	413	50	1,060	40	14	**32**	Poor	35	4	**31**	15.6	8.6	9.4	8.2	10.0	9.1	10.0	10.0	10.0	10.0	Ward D	**4080**	1,082	**31**
3391	6740	10	RIDGECREST LN	ELINWOOD DR	HEADLAND DR	OTHER	Asphalt	28	1,034	161	3,378	47	48	**48**	Marginal	22	31	**47**	5.8	9.6	10.0	8.6	4.5	9.1	10.0	9.9	10.0	10.0	Ward A	**3420**	4,742	**40**

City of East Point, GA
Street Inventory and Condition Summary - Sorted by Street Name

												Condition Summary							Condition Details												Project Summary		
GISID	Street Number	Block Number	On Street	From Street	To Street	FunCL	Pavetype	Pavement Width (ft)	Pavement Length (ft)	Add Area (yd2)	Pavement Area (yd2)	Surface Distress Index (SDI)	Roughness Index (RI)	Pavement Cndtn Index (PCI)	Condition Rating	Load Assoc Distress Deducts (LADD)	Non-Load Distress Deducts (NLAD)	Current Segment PCI (CPCI)	Segment IRI (mm/m)	Rutting (ACP Only)	L&T Cracking / Linear Crk	Alligator Cracking Divided Slab / Blow Up	Map Crk / Crnr Brk / D Crk	Edge Cracking Joint Spall / Joint Sealant	Distortions / Faulting	Bleeding / Polished Agg	Raveling / Scaling / CAL	Patches / Potholes	Ward	Project ID	Project Length (ft)	Project Current PCI
2745	6740	20	RIDGECREST LN	DS@214E RIDGECREST LN	ELINWOOD DR	OTHER	Asphalt	30	775	129	2,713	45	61	**50**	Fair	24	26	**49**	4.1	9.7	10.0	8.5	5.4	9.2	10.0	9.9	10.0	9.7	Ward A	**3420**	4,742	**40**
2746	6750	10	RIDGECREST LN	RIDGECREST LN	DS@214E RIDGECREST LN	OTHER	Asphalt	26	214	31	649	38	49	**42**	Marginal	31	31	**41**	5.7	10.0	10.0	7.4	4.4	8.9	10.0	10.0	10.0	10.0	Ward A	**3420**	4,742	**40**
2008	6760	10	RIGGS DR	WOOD HILL LN	LEITH AV	OTHER	Asphalt	26	364	53	1,104	69	57	**65**	Good	23	8	**64**	4.6	9.9	9.0	8.9	10.0	9.2	10.0	10.0	10.0	9.1	Ward C	**4100**	5,207	**63**
2004	6760	20	RIGGS DR	LEITH AV	OLD COLONY RD	OTHER	Asphalt	26	393	57	1,192	66	47	**60**	Fair	23	12	**59**	6.0	9.8	8.6	8.3	10.0	9.1	10.0	10.0	10.0	9.9	Ward C	**4100**	5,207	**63**
3682	6760	30	RIGGS DR	OLD COLONY RD	ENGLEWOOD DR	OTHER	Asphalt	26	806	116	2,445	71	61	**68**	Good	18	11	**67**	4.0	9.9	8.7	8.7	10.0	9.1	10.0	9.9	10.0	9.9	Ward C	**4100**	5,207	**63**
1989	6760	40	RIGGS DR	ENGLEWOOD DR	MONTROSE DR	OTHER	Asphalt	28	398	62	1,300	59	68	**62**	Good	28	14	**61**	3.4	9.7	8.3	8.3	10.0	9.1	10.0	10.0	10.0	9.6	Ward C	**4100**	5,207	**63**
3617	6760	50	RIGGS DR	MONTROSE DR	DABNEY TE	OTHER	Asphalt	30	472	79	1,652	66	75	**69**	Good	23	10	**69**	2.7	10.0	8.7	8.1	10.0	9.1	10.0	10.0	10.0	10.0	Ward C	**4100**	5,207	**63**
3577	6760	60	RIGGS DR	DABNEY TE	RIGGS DR (LP)	OTHER	Asphalt	28	339	53	1,107	61	69	**64**	Good	27	12	**63**	3.2	9.7	8.6	8.0	10.0	9.1	10.0	9.9	10.0	10.0	Ward C	**4100**	5,207	**63**
1381	6760	70	RIGGS DR	RIGGS DR (LP)	RIGGS DR (LP)	OTHER	Asphalt	20	59	7	138	61	75	**66**	Good	22	17	**65**	2.7	9.7	7.9	8.3	10.0	9.7	10.0	10.0	10.0	10.0	Ward C	**4100**	5,207	**63**
3543	6760	80	RIGGS DR	RIGGS DR (LP)	PLANTATION DR	OTHER	Asphalt	28	363	56	1,186	69	48	**62**	Good	19	12	**61**	5.9	9.8	8.6	8.6	10.0	9.2	10.0	10.0	10.0	10.0	Ward C	**4100**	5,207	**63**
3592	6770	10	RIGGS DR (LP)	RIGGS DR	RIGGS DR	OTHER	Asphalt	30	343	57	1,201	44	34	**40**	Marginal	30	27	**40**	8.8	9.9	10.0	9.1	5.2	9.2	10.0	9.9	10.0	8.0	Ward C	**2980**	4,897	**43**
1969	6780	10	ROCKWOOD RD	HOGAN RD	CHERRY BLOSSOM LN	OTHER	Asphalt	28	1,498	233	4,893	46	51	**48**	Marginal	25	29	**47**	5.4	9.7	10.0	8.4	4.8	9.2	10.0	9.9	10.0	9.7	Ward C	**3860**	5,662	**46**
1927	6790	10	ROLLING BROOK TL	EAST END	MEADOW LARK DR	OTHER	Asphalt	26	588	85	1,784	86	67	**80**	V Good	9	5	**79**	3.5	10.0	9.4	9.3	10.0	9.4	10.0	10.0	10.0	10.0	Ward C	**3340**	5,995	**89**
2857	6790	20	ROLLING BROOK TL	MEADOW LARK DR	DODSON DR	OTHER	Asphalt	26	791	114	2,399	86	67	**80**	V Good	9	5	**79**	4.3	10.0	9.4	9.3	10.0	9.4	10.0	10.0	10.0	10.0	Ward C	**3340**	5,995	**89**
1297	6800	10	ROMAIN WY	JUDSON AV	BRYANT DR	OTHER	Asphalt	24	1,100	147	3,080	38	46	**41**	Marginal	42	20	**40**	6.3	8.2	10.0	8.8	6.4	9.4	10.0	9.9	10.0	8.7	Ward A	**1900**	7,133	**43**
1130	6810	10	ROMAIN WY	BRYANT DR	DODSON DR	OTHER	Asphalt	26	634	92	1,923	46	44	**46**	Marginal	30	22	**45**	6.6	8.7	10.0	9.1	6.0	9.4	10.0	10.0	10.0	9.2	Ward A	**1900**	7,133	**43**
1913	6820	10	ROSS DR	WEST RUGBY AV	WASHINGTON RD	OTHER	Asphalt	30	823	137	2,881	44	52	**47**	Marginal	26	26	**46**	5.3	10.0	10.0	9.2	5.3	9.2	10.0	9.9	10.0	8.2	Ward C	**2020**	7,371	**50**
3712	6830	10	RUGBY AV	HARRISON RD	CITY LIMIT	OTHER	Asphalt	28	677	105	2,212	40	57	**45**	Marginal	29	30	**45**	4.6	9.8	10.0	7.7	4.6	9.0	10.0	10.0	10.0	10.0	Ward B	**2380**	5,814	**45**
2970	6850	10	SAINT FRANCIS AV	NEWNAN ST	DAUPHINE ST	OTHER	Asphalt	22	675	83	1,733	47	48	**47**	Marginal	23	30	**46**	5.9	10.0	10.0	8.5	4.7	9.1	10.0	9.9	10.0	9.5	Ward B	**3500**	6,840	**41**
3846	6850	20	SAINT FRANCIS AV	DAUPHINE ST	NW END	OTHER	Asphalt	24	421	56	1,179	34	45	**38**	Poor	39	27	**37**	6.3	9.6	10.0	8.0	5.2	9.2	10.0	9.9	10.0	8.6	Ward B	**3500**	6,840	**41**
2974	6860	10	SAINT FRANCIS AV	NEWNAN ST	MAIN ST	OTHER	Asphalt	32	252	45	941	46	26	**39**	Poor	23	31	**38**	11.1	9.9	10.0	8.2	4.5	9.0	10.0	9.9	10.0	10.0	Ward B	**3500**	6,840	**41**
3237	6870	10	SAINT JOHN DR	STONE RD	DS@175S STONE RD	OTHER	Asphalt	20	175	19	408	70	46	**62**	Good	17	13	**61**	6.4	10.0	8.4	8.6	10.0	9.2	10.0	10.0	10.0	10.0	Ward D	**2320**	3,814	**47**
3238	6870	15	SAINT JOHN DR	STONE RD	DS@171S STONE RD	OTHER	Asphalt	20	171	19	399	47	51	**48**	Marginal	23	30	**48**	5.4	9.9	10.0	8.4	4.5	8.7	10.0	10.0	10.0	10.0	Ward D	**2320**	3,814	**47**
3245	6870	20	SAINT JOHN DR	DS@175S STONE RD	DUKE OF WINDSOR	OTHER	Asphalt	28	242	38	791	47	55	**49**	Marginal	22	32	**49**	4.9	9.7	10.0	8.6	4.3	9.0	10.0	10.0	10.0	10.0	Ward D	**2320**	3,814	**47**
3250	6870	30	SAINT JOHN DR	DUKE OF WINDSOR	SW END	OTHER	Asphalt	50	180	50	1,043	47	27	**40**	Marginal	24	29	**40**	10.6	9.5	10.0	8.5	4.7	9.1	10.0	10.0	10.0	10.0	Ward D	**2320**	3,814	**47**
1848	6880	10	SAINT JOSEPH AV	NEWNAN ST	DAUPHINE ST	OTHER	Asphalt	30	421	70	1,474	34	53	**41**	Marginal	38	27	**40**	5.1	10.0	10.0	8.1	5.0	9.2	10.0	10.0	10.0	8.1	Ward B	**3020**	2,879	**39**
1505	6890	10	SAINT JOSEPH AV	DAUPHINE ST	LAWRENCE AV	OTHER	Asphalt	22	721	88	1,851	41	52	**45**	Marginal	27	30	**44**	5.3	9.9	10.0	7.7	4.7	9.2	10.0	9.9	10.0	10.0	Ward B	**3020**	2,879	**39**
3853	6900	10	SAINT MICHAEL AV	MAIN ST	NEWNAN ST	OTHER	Asphalt	26	533	77	1,617	34	34	**34**	Poor	33	28	**33**	8.8	9.9	10.0	7.3	5.1	8.9	10.0	9.9	10.0	10.0	Ward B	**2180**	4,124	**39**
3843	6900	20	SAINT MICHAEL AV	NEWNAN ST	DAUPHINE ST	OTHER	Asphalt	26	713	103	2,163	32	49	**38**	Poor	41	21	**37**	5.7	9.3	10.0	8.1	6.3	9.2	10.0	9.9	10.0	8.6	Ward B	**2180**	4,124	**39**
2963	6900	30	SAINT MICHAEL AV	DAUPHINE ST	NW END	OTHER	Asphalt	30	648	108	2,268	40	54	**45**	Marginal	33	23	**44**	4.9	9.0	10.0	8.2	5.9	9.2	10.0	10.0	10.0	9.8	Ward B	**2180**	4,124	**39**
1860	6910	10	SAMPLER WY	SUNSHINE WY	SUNSHINE WY	OTHER	Asphalt	32	937	167	3,498	98	89	**95**	Excellent	0	1	**95**	2.3	10.0	9.8	10.0	10.0	10.0	10.0	10.0	10.0	10.0	Ward B	**4120**	7,664	**86**
2958	6910	20	SAMPLER WY	SUNSHINE WY	WHITLEY WY	OTHER	Asphalt	28	463	72	1,512	77	64	**73**	V Good	20	3	**72**	3.8	10.0	9.6	8.0	10.0	10.0	10.0	10.0	10.0	10.0	Ward B	**3460**	5,963	**68**
2955	6910	30	SAMPLER WY	WHITLEY WY	SW END	OTHER	Asphalt	24	475	63	1,330	99	90	**96**	Excellent	1	0	**95**	4.1	9.9	10.0	10.0	10.0	10.0	10.0	10.0	10.0	10.0	Ward B	**4120**	7,664	**86**
1856	6920	10	SAMPLER WY	MILLEDGE ST	HARVESTER ST	OTHER	Asphalt	30	59	10	207	36	14	**29**	Poor	38	27	**28**	15.4	9.0	10.0	7.6	5.2	9.2	10.0	10.0	10.0	10.0	Ward B	**2940**	2,659	**35**
2169	6930	10	SAVANNAH CT	SAVANNAH TL	WEST END	OTHER	Asphalt	32	249	45	941	62	45	**56**	Fair	21	12	**56**	6.5	10.0	8.5	8.2	10.0	9.3	10.0	10.0	10.0	10.0	Ward D	**4140**	1,211	**54**
3370	6940	10	SAVANNAH DR	NORTH END	SAVANNAH TL	OTHER	Asphalt	30	317	53	1,116	67	65	**66**	Good	22	11	**66**	3.6	10.0	8.6	8.3	10.0	9.0	10.0	10.0	10.0	10.0	Ward D	**4160**	3,943	**73**
3765	6940	20	SAVANNAH DR	SAVANNAH TL	SAVANNAH RUN	OTHER	Asphalt	30	488	81	1,708	75	60	**70**	V Good	18	7	**70**	4.2	10.0	9.1	8.7	10.0	9.1	10.0	10.0	10.0	10.0	Ward D	**4160**	3,943	**73**
2525	6940	30	SAVANNAH DR	SAVANNAH RUN	SAVANNAH LN	OTHER	Asphalt	20	932	104	2,175	84	66	**78**	V Good	8	8	**78**	4.0	10.0	9.0	9.3	10.0	10.0	10.0	10.0	10.0	10.0	Ward D	**4160**	3,943	**73**
3252	6940	40	SAVANNAH DR	SAVANNAH LN	BEN HILL RD	OTHER	Asphalt	26	369	53	1,119	82	64	**76**	V Good	8	10	**76**	6.1	10.0	8.8	9.2	10.0	10.0	10.0	10.0	10.0	10.0	Ward D	**4160**	3,943	**73**
3762	6950	10	SAVANNAH LN	SAVANNAH RUN	SAVANNAH DR	OTHER	Asphalt	20	814	90	1,899	79	69	**76**	V Good	16	5	**75**	3.3	9.9	9.4	8.8	10.0	9.3	10.0	9.9	10.0	10.0	Ward D	**4160**	3,943	**73**
1647	6950	20	SAVANNAH LN	SAVANNAH DR	SOUTH END	OTHER	Asphalt	24	94	13	263	82	64	**76**	V Good	4	13	**76**	10.3	10.0	8.4	9.6	10.0	10.0	10.0	10.0	10.0	10.0	Ward D	**4160**	3,943	**73**
1298	6960	10	SAVANNAH RUN	EAST END	SAVANNAH DR	OTHER	Asphalt	22	97	12	249	62	42	**55**	Fair	25	13	**55**	7.0	10.0	8.4	7.7	10.0	9.4	10.0	10.0	10.0	10.0	Ward D	**4140**	1,211	**54**
3368	6960	20	SAVANNAH RUN	SAVANNAH DR	SAVANNAH LN	OTHER	Asphalt	22	252	31	647	71	80	**74**	V Good	19	9	**74**	2.4	10.0	8.8	8.2	10.0	9.7	10.0	10.0	10.0	10.0	Ward D	**4160**	3,943	**73**
1299	6960	30	SAVANNAH RUN	SAVANNAH LN	SAVANNAH TL	OTHER	Asphalt	31	310	53	1,113	48	69	**55**	Fair	19	33	**54**	3.2	10.0	10.0	8.5	4.0	9.1	10.0	10.0	10.0	10.0	Ward D	**4140**	1,211	**54**
3369	6960	40	SAVANNAH RUN	SAVANNAH TL	NW END	OTHER	Asphalt	39	133	29	606	40	45	**42**	Marginal	30	30	**41**	6.5	9.7	10.0	7.6	4.6	9.2	10.0	10.0	10.0	10.0	Ward D	**4140**	1,211	**54**
2633	6970	10	SAVANNAH TL	NORTH END	SAVANNAH CT	OTHER	Asphalt	26	248	36	752	38	32	**36**	Poor	34	28	**35**	9.4	9.2	10.0	7.8	4.9	9.2	10.0	10.0	10.0	10.0	Ward D	**4080**	1,082	**31**
2636	6970	20	SAVANNAH TL	SAVANNAH CT	SAVANNAH DR	OTHER	Asphalt	26	677	98	2,054	69	70	**69**	Good	24	8	**69**	3.1	10.0	9.1	8.1	10.0	9.0	10.0	10.0	10.0	10.0	Ward D	**4160**	3,943	**73**
3078	6980	10	SAVANNAH TL	SAVANNAH RUN	SW END	OTHER	Asphalt	29	422	67	1,407	60	56	**59**	Fair	26	14	**58**	4.6	9.9	8.3	7.8	10.0	9.2	10.0	10.0	10.0	10.0	Ward D	**4140**	1,211	**54**
3666	6990	10	SCENIC DR	DUKE OF GLOUCESTER	SCENIC TE	OTHER	Asphalt	30	688	115	2,408	28	41	**32**	Poor	49	19	**32**	7.2	9.2	10.0	8.6	6.5	9.4	9.7	10.0	10.0	7.1	Ward D	**4180**	3,240	**41**
2331	6990	20	SCENIC DR	SCENIC TE	SCENIC TE	OTHER	Asphalt	30	434	72	1,519	33	38	**35**	Poor	44	23	**34**	7.9	9.2	10.0	7.9	5.9	9.3	9.4	9.9	10.0	9.0	Ward D	**4180**	3,240	**41**
2125	6990	30	SCENIC DR	SCENIC TE	REDWINE RD	OTHER	Asphalt	30	351	59	1,229	35	58	**43**	Marginal	34	31	**42**	4.4	9.8	10.0	7.2	4.4	9.0	10.0	10.0	10.0	10.0	Ward D	**4180**	3,240	**41**
1051	7000	10	SCENIC TE	SCENIC DR	DS@1000S SCENIC DR	OTHER	Asphalt	24	1,000	133	2,800	47	52	**49**	Marginal	28	25	**48**	5.2	9.8	10.0	8.7	5.5	9.3	9.5	9.9	10.0	9.3	Ward D	**4180**	3,240	**41**
1050	7000	20	SCENIC TE	DS@1000S SCENIC DR	SCENIC DR	OTHER	Asphalt	36	767	153	3,221	40	53	**45**	Marginal	29	31	**44**	5.0	9.9	10.0	7.7	4.3	9.1	9.9	10.0	10.0	10.0	Ward D	**4180**	3,240	**41**
1502	7020	10	SEMMES ST	STANTON RD	GROVE AV	MAJOR COLLECTOR	Asphalt	35	305	59	1,245	47	49	**48**	Marginal	22	31	**47**	5.7	9.5	10.0	8.7	4.3	9.1	10.0	10.0	10.0	10.0	Ward A	**4200**	9,481	**50**
3461	7020	20	SEMMES ST	GROVE AV	BROAD AV	MAJOR COLLECTOR	Asphalt	30	413	69	1,446	47	81	**59**	Fair	20	33	**57**	2.3	10.0	10.0	8.6	4.0	9.1	10.0	10.0	10.0	9.8	Ward A	**4200**	9,481	**50**
3470	7020	30	SEMMES ST	BROAD AV	SPRING AV	MAJOR COLLECTOR	Asphalt	32	428	76	1,598	48	84	**60**	Fair	19	34	**59**	2.1	9.9	10.0	8.6	3.9	9.1	10.0	10.0	10.0	10.0	Ward A	**4200**	9,481	**50**
1483	7020	40	SEMMES ST	SPRING AV	SPRING AV	MAJOR COLLECTOR	Asphalt	28	167	26	546	58	76	**64**	Good	23	19	**63**	2.7	10.0	7.7	7.8	10.0	9.7	10.0	10.0	10.0	10.0	Ward A	**4200**	9,481	**50**
1482	7020	50	SEMMES ST	SPRING AV	WEST FORREST AV	MAJOR COLLECTOR	Asphalt	28	243	38	794	49	67	**55**	Fair	17	34	**54**	3.4	10.0	10.0	8.5	3.9	9.6	10.0	10.0	10.0	10.0	Ward A	**4200**	9,481	**50**
1477	7020	60	SEMMES ST	WEST FORREST AV	NORMAN BERRY DR	MAJOR COLLECTOR	Concrete	35	120	23	490	67	40	**58**	Fair	0	0	**57**	20.0	10.0	6.7	10.0	10.0	7.2	10.0	10.0	10.0	9.3	Ward A	**3560**	389	**57**
3486	7030	30	SEMMES ST	WEST FORREST AV	WEST WARE AV	OTHER	Asphalt	26	477	69	1,447	25	44	**32**	Poor	45	24	**31**	6.5	9.6	10.0	7.9	5.8	9.1	10.0	9.9	10.0	8.0	Ward A	**4220**	5,624	**39**
3800	7030	40	SEMMES ST	WEST WARE AV	NEELY AV	OTHER	Asphalt	36	480	96	2,016	33	53	**40**	Poor	42	25	**38**	5.1	9.4	10.0	8.0	5.4	9.0	10.0	10.0	10.0	8.6	Ward A	**4220**	5,624	**39**
3741	7030	50	SEMMES ST	NEELY AV	MONTROSE DR	OTHER	Asphalt	32	405	72	1,512	47	52	**49**	Marginal	21	32	**48**	5.3	10.0	10.0	8.3	4.3	9.0	10.0	9.9	10.0	10.0	Ward A	**4220**	5,624	**39**
3551	7030	60	SEMMES ST	MONTROSE DR	LINWOOD AV	OTHER	Asphalt	32	607	108	2,266	40	56	**45**	Marginal	30	29	**44**	4.6	9.9	10.0	7.9	4.9	9.1	10.0	9.9	10.0	9.5	Ward A	**4220**	5,624	**39**

GISID	Street Number	Block Number	On Street	From Street	To Street	FunCL	Pavetype	Pavement Width (ft)	Pavement Length (ft)	Add Area (yd2)	Pavement Area (yd2)	Condition Summary: Surface Distress Index (SDI)	Roughness Index (RI)	Pavement Cndtn Index (PCI)	Condition Rating	Load Assoc Distress Deducts (LADD)	Non-Load Distress Deducts (NLAD)	Current Segment PCI (CPCI)	Condition Details: Segment IRI (mm/m)	Rutting (ACP Only)	L&T Cracking / Linear Crk	Alligator Cracking Divided Slab / Blow Up	Map Crk / Crnr Brk / D Crk	Edge Cracking Joint Spall / Joint Sealant	Distortions / Faulting	Bleeding / Polished Agg	Raveling / Scaling / CAL	Patches / Potholes	Ward	Project Summary: Project ID	Project Length (ft)	Project Current PCI
3559	7030	70	SEMMES ST	LINWOOD AV	THOMPSON AV	OTHER	Asphalt	32	354	63	1,322	49	50	**49**	Marginal	20	31	**49**	5.6	10.0	10.0	8.4	4.3	9.1	10.0	10.0	10.0	10.0	Ward A	**4220**	5,624	**39**
1247	7030	80	SEMMES ST	THOMPSON AV	THOMPSON AV	OTHER	Asphalt	26	70	10	212	48	62	**53**	Fair	20	32	**52**	3.9	10.0	10.0	8.6	4.3	8.7	10.0	9.9	10.0	10.0	Ward A	**4500**	3,656	**46**
1243	7030	90	SEMMES ST	THOMPSON AV	DORSEY AV	OTHER	Asphalt	26	275	40	834	32	52	**39**	Poor	47	21	**38**	5.2	8.1	10.0	8.5	6.3	9.2	10.0	9.9	10.0	8.6	Ward A	**4220**	5,624	**39**
1232	7030	100	SEMMES ST	DORSEY AV	DORSEY AV	OTHER	Asphalt	26	142	21	431	32	61	**42**	Marginal	45	23	**41**	4.0	9.6	10.0	8.7	5.7	9.8	10.0	10.0	10.0	6.7	Ward A	**4220**	5,624	**39**
1229	7030	110	SEMMES ST	DORSEY AV	WESTWOOD AV	OTHER	Asphalt	26	293	42	889	27	45	**33**	Poor	54	19	**32**	6.3	7.1	10.0	8.9	6.5	9.6	10.0	9.9	10.0	8.3	Ward A	**4220**	5,624	**39**
1211	7030	120	SEMMES ST	WESTWOOD AV	SHORT AV	OTHER	Asphalt	34	112	21	444	73	52	**66**	Good	19	8	**65**	12.6	9.9	9.1	8.9	10.0	10.0	10.0	9.9	10.0	9.2	Ward A	**2760**	2,707	**69**
3879	7030	130	SEMMES ST	SHORT AV	WASHINGTON RD	OTHER	Asphalt	34	376	71	1,491	35	37	**36**	Poor	40	25	**35**	8.0	9.4	10.0	7.5	5.4	9.1	10.0	10.0	10.0	9.3	Ward A	**4220**	5,624	**39**
1206	7040	10	SEMMES ST	WASHINGTON RD	WEST TAYLOR AV	OTHER	Asphalt	34	848	160	3,364	34	56	**42**	Marginal	38	27	**41**	4.7	9.9	10.0	7.7	5.1	9.0	10.0	9.9	10.0	8.7	Ward A	**4220**	5,624	**39**
3898	7040	20	SEMMES ST	WEST TAYLOR AV	WILLIAMS AV	OTHER	Asphalt	26	300	43	910	34	50	**39**	Poor	34	27	**39**	5.6	9.7	10.0	7.4	5.0	9.1	10.0	10.0	10.0	9.8	Ward A	**4220**	5,624	**39**
1163	7040	30	SEMMES ST	WILLIAMS AV	WILLIAMS AV	OTHER	Asphalt	26	235	34	713	36	62	**45**	Marginal	37	28	**44**	3.9	9.9	10.0	7.8	5.1	9.1	10.0	9.9	10.0	8.8	Ward A	**4220**	5,624	**39**
1122	7040	50	SEMMES ST	CHAPMAN AV	CENTER AV	OTHER	Asphalt	26	298	43	904	35	53	**41**	Marginal	33	22	**40**	5.1	9.7	10.0	8.1	5.9	9.2	10.0	10.0	10.0	9.0	Ward A	**4220**	5,624	**39**
1117	7040	60	SEMMES ST	CENTER AV	PHILLIPS AV	OTHER	Asphalt	26	343	50	1,040	35	48	**39**	Poor	37	28	**38**	5.9	10.0	10.0	7.5	5.0	8.8	10.0	9.9	10.0	9.2	Ward A	**4220**	5,624	**39**
3959	7040	70	SEMMES ST	PHILLIPS AV	EAST FARRIS AV	OTHER	Asphalt	32	191	34	713	23	30	**25**	Poor	54	23	**24**	9.7	9.7	10.0	7.8	5.7	9.1	10.0	10.0	10.0	6.9	Ward A	**4220**	5,624	**39**
2067	7050	10	SHELBY LANE	NE END	MARKETPLACE BLVD	OTHER	Asphalt	44	766	187	3,932	48	57	**51**	Fair	18	34	**50**	4.6	9.9	10.0	8.6	3.9	9.1	10.0	10.0	10.0	10.0	Ward D	**3260**	3,165	**55**
3528	7050	20	SHELBY LANE	MARKETPLACE BLVD	NORTH COMMERCE DR	OTHER	Asphalt	40	855	190	3,990	59	51	**56**	Fair	24	14	**56**	5.3	9.6	8.4	8.3	10.0	9.2	10.0	9.9	10.0	10.0	Ward D	**3260**	3,165	**55**
1208	7060	10	SHORT AV	CHENEY ST	SEMMES ST	OTHER	Asphalt	24	352	47	986	43	40	**42**	Marginal	31	26	**41**	7.4	9.8	10.0	8.6	5.3	9.2	10.0	9.9	10.0	8.7	Ward A	**3680**	5,687	**37**
3567	7070	10	SIR HENRY ST	CALVIN CT	GRANT ESTATES DR	OTHER	Asphalt	24	206	27	577	65	38	**56**	Fair	24	10	**55**	8.1	10.0	8.7	8.1	10.0	8.9	10.0	10.0	10.0	10.0	Ward D	**4280**	2,844	**65**
2274	7070	20	SIR HENRY ST	GRANT ESTATES DR	GRANT WY	OTHER	Asphalt	30	493	82	1,726	77	73	**76**	V Good	19	4	**75**	2.8	10.0	9.5	8.5	10.0	9.1	10.0	10.0	10.0	10.0	Ward D	**4280**	2,844	**65**
2275	7070	30	SIR HENRY ST	GRANT WY	QUEEN ELIZABETH ST	OTHER	Asphalt	30	1,105	184	3,868	46	55	**49**	Marginal	32	22	**48**	4.8	8.7	10.0	8.7	6.0	9.3	9.3	10.0	10.0	10.0	Ward D	**4980**	1,824	**48**
2315	7070	40	SIR HENRY ST	QUEEN ELIZABETH ST	DUKE OF GLOUCESTER	OTHER	Asphalt	30	719	120	2,517	45	61	**51**	Fair	29	25	**50**	4.1	9.8	10.0	8.5	5.4	9.3	9.2	10.0	10.0	9.6	Ward D	**4980**	1,824	**48**
2632	7080	10	SLOOP WY	SOMERLED TL	SOMERLANE TL	OTHER	Asphalt	26	456	66	1,383	47	67	**53**	Fair	25	28	**53**	3.5	9.5	10.0	8.3	4.9	9.1	10.0	10.0	10.0	10.0	Ward D	**4240**	2,774	**51**
3373	7080	20	SLOOP WY	SOMERLANE TL	NORTH END	OTHER	Asphalt	28	301	47	983	54	50	**53**	Fair	31	14	**52**	5.6	9.3	8.2	7.8	10.0	9.5	10.0	10.0	10.0	10.0	Ward D	**4240**	2,774	**51**
3374	7090	10	SOMERLANE TL	RIDGE RD	SLOOP WY	OTHER	Asphalt	28	1,136	177	3,711	78	59	**72**	V Good	12	9	**72**	4.4	9.9	8.8	9.2	10.0	9.4	10.0	10.0	10.0	10.0	Ward D	**4260**	1,136	**72**
2028	7100	10	SOMERLED TL	RIDGE RD	SAVANNAH TL	OTHER	Asphalt	26	873	126	2,648	47	57	**50**	Fair	20	33	**50**	4.5	9.6	10.0	8.7	4.0	9.3	10.0	10.0	10.0	10.0	Ward D	**4240**	2,774	**51**
2029	7100	20	SOMERLED TL	SAVANNAH TL	SLOOP WY	OTHER	Asphalt	26	281	41	852	59	62	**60**	Fair	23	18	**59**	3.9	10.0	7.7	7.7	10.0	10.0	10.0	10.0	10.0	10.0	Ward D	**4240**	2,774	**51**
3381	7100	30	SOMERLED TL	SLOOP WY	BEN HILL RD	OTHER	Asphalt	26	863	125	2,618	47	57	**51**	Fair	19	33	**50**	4.5	9.8	10.0	8.5	4.0	9.3	10.0	10.0	10.0	10.0	Ward D	**4240**	2,774	**51**
3807	7110	10	SOUTH CLARK DR	MONTROSE DR	LINWOOD AV	OTHER	Asphalt	28	441	69	1,441	35	44	**38**	Poor	39	27	**37**	6.6	9.7	10.0	8.0	5.3	9.2	10.0	9.9	10.0	8.4	Ward A	**4300**	3,055	**47**
1386	7110	20	SOUTH CLARK DR	LINWOOD AV	DORSEY AV	OTHER	Asphalt	26	1,184	171	3,591	46	53	**48**	Marginal	21	27	**48**	5.2	9.8	10.0	8.5	5.1	9.2	10.0	10.0	10.0	9.8	Ward A	**4300**	3,055	**47**
3874	7110	30	SOUTH CLARK DR	DORSEY AV	BREMOND AV	OTHER	Asphalt	24	986	131	2,761	47	59	**51**	Fair	28	26	**50**	4.3	9.1	10.0	8.9	5.4	9.2	10.0	10.0	10.0	9.4	Ward A	**4300**	3,055	**47**
1192	7110	40	SOUTH CLARK DR	BREMOND AV	BEN HILL RD	OTHER	Asphalt	24	444	59	1,243	47	55	**49**	Marginal	17	28	**49**	4.9	9.8	10.0	8.9	4.9	9.2	10.0	10.0	10.0	10.0	Ward A	**4300**	3,055	**47**
3162	7120	10	SOUTH MARTIN ST	NORMAN BERRY DR	TRADE PORT CR	OTHER	Asphalt	42	329	77	1,612	36	39	**37**	Poor	34	31	**36**	7.5	9.9	10.0	7.1	4.4	9.1	10.0	10.0	10.0	10.0	Ward B	**4340**	6,732	**29**
3932	7120	20	SOUTH MARTIN ST	TRADE PORT CR	SE END	OTHER	Asphalt	42	481	112	2,357	48	65	**54**	Fair	20	32	**53**	3.6	9.9	10.0	8.5	4.2	9.0	10.0	10.0	10.0	10.0	Ward B	**4320**	5,757	**64**
3285	7130	10	SOUTH MARTIN ST	BAYARD ST	BAYARD CR	OTHER	Asphalt	42	323	75	1,583	66	65	**66**	Good	26	8	**65**	3.6	8.8	9.0	9.0	10.0	9.2	10.0	10.0	10.0	9.9	Ward B	**4320**	5,757	**64**
3231	7130	20	SOUTH MARTIN ST	BAYARD CR	NORMAN BERRY DR	OTHER	Asphalt	42	1,269	296	6,218	62	65	**63**	Good	24	14	**62**	3.7	10.0	9.0	8.4	10.0	9.6	9.5	10.0	8.9	9.8	Ward B	**4320**	5,757	**64**
3832	7140	10	SOUTH REDWINE CT	REDWINE RD	SOUTH END	OTHER	Asphalt	26	392	57	1,189	47	48	**47**	Marginal	26	28	**46**	5.9	9.1	10.0	8.6	4.9	9.2	10.0	10.0	10.0	10.0	Ward D	**4060**	3,927	**47**
2427	7150	10	SOUTHLAND CT	WASHINGTON RD	SOUTH END	OTHER	Asphalt	33	355	65	1,357	46	41	**44**	Marginal	26	29	**43**	7.2	9.5	10.0	8.3	4.7	9.1	10.0	10.0	10.0	10.0	Ward D	**3960**	6,024	**42**
1678	7160	10	SPAIN DR	EAST END	DODSON LEE DR	OTHER	Asphalt	29	771	125	2,626	93	79	**88**	Excellent	0	7	**88**	5.2	10.0	10.0	10.0	10.0	10.0	10.0	10.0	8.7	10.0	Ward C	**4360**	2,579	**93**
1669	7170	10	SPENCER AV	WOODLAND CR	WEST WOODLAND CR	OTHER	Asphalt	28	544	85	1,777	47	49	**48**	Marginal	19	33	**47**	5.8	9.9	10.0	8.6	4.0	9.0	10.0	10.0	10.0	10.0	Ward B	**4380**	4,086	**48**
1811	7170	20	SPENCER AV	WEST WOODLAND CR	BAYARD ST	OTHER	Asphalt	30	496	83	1,736	47	58	**50**	Fair	18	29	**50**	4.5	9.8	10.0	8.9	4.7	9.0	10.0	10.0	10.0	10.0	Ward B	**4380**	4,086	**48**
1474	7180	10	SPRING AV	LESTER ST	MAPLE ST	OTHER	Asphalt	22	407	50	1,045	36	50	**40**	Marginal	39	26	**39**	5.6	9.8	10.0	7.9	5.4	9.2	10.0	9.9	10.0	8.4	Ward A	**4400**	2,088	**39**
1479	7180	20	SPRING AV	MAPLE ST	SEMMES ST	OTHER	Asphalt	26	393	57	1,192	34	36	**35**	Poor	38	28	**34**	8.2	9.6	10.0	7.4	5.0	9.1	10.0	9.9	10.0	9.4	Ward A	**4400**	2,088	**39**
3475	7190	10	SPRING AV	SEMMES ST	LUMPKIN ST	OTHER	Asphalt	22	634	77	1,627	48	58	**51**	Fair	19	33	**50**	4.5	10.0	10.0	8.5	4.1	9.1	10.0	9.9	10.0	10.0	Ward A	**4200**	9,481	**50**
3474	7190	20	SPRING AV	LUMPKIN ST	HILLCREST DR	OTHER	Asphalt	22	654	80	1,679	45	46	**45**	Marginal	26	29	**44**	6.2	9.4	10.0	8.3	4.8	9.1	10.0	9.9	10.0	10.0	Ward A	**4200**	9,481	**50**
2966	7200	10	SPRINGDALE CR SW	MILLIRONS DR SW	SPRINGDALE PL	OTHER	Asphalt	32	752	134	2,807	36	25	**32**	Poor	40	20	**31**	11.4	9.4	10.0	8.7	6.5	9.5	9.4	9.9	10.0	8.1	Ward B	**2940**	2,659	**35**
1850	7200	20	SPRINGDALE CR SW	SPRINGDALE PL	SPRINGDALE CR	OTHER	Asphalt	30	176	29	616	49	40	**46**	Marginal	20	31	**45**	7.4	9.9	10.0	8.4	4.4	9.2	10.0	10.0	10.0	10.0	Ward B	**2940**	2,659	**35**
3059	7220	10	SPRINGDALE RD	CITY LIMIT	NORTH FREDELL CR	OTHER	Asphalt	38	422	89	1,871	85	66	**79**	V Good	11	4	**78**	7.0	10.0	9.5	9.3	10.0	9.2	10.0	10.0	10.0	10.0	Ward B	**2540**	9,106	**85**
3426	7240	10	STANTON RD	CITY LIMIT	PATTON DR	MAJOR COLLECTOR	Asphalt	26	235	34	713	28	59	**39**	Poor	49	23	**38**	4.3	8.7	10.0	6.8	5.8	9.2	10.0	10.0	10.0	10.0	Ward B	**4420**	6,112	**49**
3330	7240	20	STANTON RD	PATTON DR	STANTON RD (TC)	MAJOR COLLECTOR	Asphalt	26	525	76	1,593	40	62	**48**	Marginal	32	27	**46**	3.9	9.1	10.0	8.1	5.1	9.1	10.0	9.9	10.0	10.0	Ward B	**4420**	6,112	**49**
1559	7250	10	STANTON RD	STANTON RD (TC)	MCCLELLAND AVE	MAJOR COLLECTOR	Asphalt	24	323	43	904	41	68	**50**	Fair	31	28	**49**	3.3	9.1	10.0	8.1	4.8	9.3	10.0	10.0	10.0	10.0	Ward B	**4420**	6,112	**49**
3334	7250	30	STANTON RD	MCCLELLAND AV	FORT VALLEY DR	MAJOR COLLECTOR	Asphalt	24	470	63	1,316	40	58	**46**	Marginal	34	26	**45**	4.4	9.7	10.0	8.3	5.3	8.9	10.0	9.9	10.0	8.9	Ward B	**4420**	6,112	**49**
3492	7250	40	STANTON RD	FORT VALLEY DR	ARTHUR LANGFORD PW	MAJOR COLLECTOR	Asphalt	35	1,394	271	5,692	35	64	**45**	Marginal	42	24	**44**	3.7	9.6	10.0	7.9	5.8	9.2	10.0	9.9	10.0	8.3	Ward B	**4420**	6,112	**49**
1536	7250	50	STANTON RD	ARTHUR LANGFORD PW	ARTHUR LANGFORD PW	MAJOR COLLECTOR	Asphalt	35	94	18	384	40	52	**44**	Marginal	36	24	**43**	5.2	8.2	10.0	8.4	5.6	9.5	10.0	10.0	10.0	10.0	Ward B	**4420**	6,112	**49**
1537	7250	60	STANTON RD	ARTHUR LANGFORD PW	ARTHUR LANGFORD PW	MAJOR COLLECTOR	Asphalt	35	61	12	249	32	75	**47**	Marginal	37	31	**46**	2.7	10.0	10.0	9.8	4.4	9.2	10.0	10.0	10.0	6.1	Ward B	**4420**	6,112	**49**
1528	7250	70	STANTON RD	ARTHUR LANGFORD PW	WOODBERRY AV	MAJOR COLLECTOR	Asphalt	35	131	25	535	40	60	**47**	Marginal	34	26	**46**	4.1	8.8	10.0	8.1	5.3	9.3	10.0	9.9	10.0	10.0	Ward A	**4420**	6,112	**49**
3352	7250	80	STANTON RD	WOODBERRY AV	STANTON CIR	MAJOR COLLECTOR	Asphalt	35	278	54	1,135	48	45	**47**	Marginal	19	33	**46**	6.4	9.7	10.0	8.7	4.1	9.3	10.0	9.9	10.0	10.0	Ward B	**4420**	6,112	**49**
1141	7250	90	STANTON RD	STANTON CIR	STANTON CIR	MAJOR COLLECTOR	Asphalt	26	393	57	1,192	48	89	**62**	Good	20	32	**61**	1.8	10.0	10.0	8.3	4.2	9.3	10.0	10.0	10.0	10.0	Ward A	**4420**	6,112	**49**
3437	7250	100	STANTON RD	STANTON CIR	STANTON CT	MAJOR COLLECTOR	Asphalt	24	353	47	988	49	94	**64**	Good	18	33	**63**	1.6	9.9	10.0	8.3	4.1	10.0	10.0	10.0	10.0	10.0	Ward A	**4420**	6,112	**49**
3436	7250	110	STANTON RD	STANTON CT	SEMMES ST	MAJOR COLLECTOR	Asphalt	24	1,647	220	4,612	49	79	**59**	Fair	20	32	**58**	2.4	10.0	10.0	8.3	4.2	9.4	10.0	10.0	10.0	10.0	Ward A	**4420**	6,112	**49**
2237	7260	10	STANTON RD (TC)	STANTON RD	VALLEY DR	MAJOR COLLECTOR	Asphalt	24	105	14	294	38	52	**43**	Marginal	30	32	**42**	5.2	10.0	10.0	7.3	4.2	9.4	10.0	10.0	10.0	10.0	Ward B	**4420**	6,112	**49**
2234	7260	20	STANTON RD (TC)	VALLEY DR	STANTON RD	MAJOR COLLECTOR	Asphalt	24	103	14	288	41	48	**43**	Marginal	27	32	**42**	5.9	9.7	10.0	7.7	4.2	9.8	10.0	10.0	10.0	10.0	Ward B	**4420**	6,112	**49**
2235	7260	30	STANTON RD (TC)	STANTON RD	HAWTHORNE TRL	MAJOR COLLECTOR	Asphalt	24	96	13	269	26	35	**29**	Poor	50	24	**28**	8.5	8.9	10.0	7.9	5.7	9.3	10.0	9.9	10.0	8.1	Ward B	**2520**	4,620	**39**
2236	7260	40	STANTON RD (TC)	HAWTHORNE TRL	STANTON RD	MAJOR COLLECTOR	Asphalt	24	106	14	297	29	34	**31**	Poor	47	24	**30**	8.8	7.6	10.0	8.0	5.7	9.3	10.0	9.9	10.0	10.0	Ward B	**2520**	4,620	**39**
3601	7270	10	STONE RD	LYLE RD	STONETREE APT ACCESS	MAJOR COLLECTOR	Asphalt	24	445	59	1,246	47	57	**51**	Fair	22	31	**49**	4.5	9.6	10.0	8.6	4.4	9.1	10.0	10.0	10.0	10.0	Ward C	**4440**	8,808	**56**

GISID	Street Number	Block Number	On Street	From Street	To Street	FunCL	Pavetype	Pavement Width (ft)	Pavement Length (ft)	Add Area (yd2)	Pavement Area (yd2)	Condition Summary: Surface Distress Index (SDI)	Roughness Index (RI)	Pavement Cndtn Index (PCI)	Condition Rating	Load Assoc Distress Deducts (LADD)	Non-Load Distress Deducts (NLAD)	Current Segment PCI (CPCI)	Condition Details: Segment IRI (mm/m)	Rutting (ACP Only)	L&T Cracking / Linear Crk	Alligator Cracking Divided Slab / Blow Up	Map Crk / Crnr Brk / D Crk	Edge Cracking Joint Spall / Joint Sealant	Distortions / Faulting	Bleeding / Polished Agg	Raveling / Scaling / CAL	Patches / Potholes	Ward	Project Summary: Project ID	Project Length (ft)	Project Current PCI
3598	7270	20	STONE RD	STONETREE APT ACCESS	PENNY LN	MAJOR COLLECTOR	Asphalt	29	93	15	315	58	90	**69**	Good	25	16	**68**	1.8	10.0	8.0	7.6	10.0	9.7	10.0	10.0	10.0	10.0	Ward C	**4440**	8,808	**56**
1377	7270	30	STONE RD	PENNY LN	STONETREE APT ACCESS	MAJOR COLLECTOR	Asphalt	24	322	43	902	58	94	**70**	V Good	26	16	**69**	1.6	10.0	8.0	7.8	10.0	9.1	10.0	10.0	10.0	10.0	Ward C	**4440**	8,808	**56**
1650	7270	40	STONE RD	STONETREE APT ACCESS	PEBBLE DR	MAJOR COLLECTOR	Asphalt	24	554	74	1,551	47	76	**57**	Fair	21	32	**56**	2.7	9.9	10.0	8.3	4.3	9.2	10.0	9.9	10.0	10.0	Ward C	**4440**	8,808	**56**
1651	7270	50	STONE RD	PEBBLE DR	DODSON DRIVE CONN	MAJOR COLLECTOR	Asphalt	24	564	75	1,579	47	68	**54**	Fair	25	28	**53**	3.3	9.9	10.0	8.7	4.9	9.2	9.0	9.9	10.0	10.0	Ward C	**4440**	8,808	**56**
3244	7280	10	STONE RD	DODSON DRIVE CONN	DODSON DR	MAJOR COLLECTOR	Asphalt	24	651	87	1,823	47	62	**52**	Fair	23	30	**51**	3.9	9.5	10.0	8.4	4.6	9.3	10.0	9.9	10.0	10.0	Ward C	**4440**	8,808	**56**
3240	7280	20	STONE RD	DODSON DR	MOUNT OLIVE RD	MAJOR COLLECTOR	Asphalt	28	858	133	2,803	45	68	**53**	Fair	25	27	**52**	3.3	9.2	10.0	8.4	5.2	9.5	10.0	9.9	10.0	10.0	Ward C	**4440**	8,808	**56**
3241	7280	30	STONE RD	MOUNT OLIVE RD	LUCILE LN	MAJOR COLLECTOR	Asphalt	28	1,235	192	4,034	58	78	**65**	Good	28	14	**64**	2.5	9.9	8.3	7.7	10.0	9.1	10.0	10.0	10.0	10.0	Ward C	**4440**	8,808	**56**
3239	7280	40	STONE RD	LUCILE LN	SAINT JOHN DR	MAJOR COLLECTOR	Asphalt	28	458	71	1,496	47	78	**58**	Fair	19	34	**57**	2.5	9.9	10.0	8.6	3.8	9.0	10.0	10.0	10.0	10.0	Ward D	**4440**	8,808	**56**
1653	7280	50	STONE RD	SAINT JOHN DR	SAINT JOHN DR	MAJOR COLLECTOR	Asphalt	28	37	6	121	47	68	**54**	Fair	21	31	**53**	3.3	10.0	10.0	8.3	4.3	9.1	10.0	10.0	10.0	10.0	Ward D	**4440**	8,808	**56**
3723	7280	60	STONE RD	SAINT JOHN DR	BRIARWOOD BL	MAJOR COLLECTOR	Asphalt	28	409	64	1,336	48	71	**56**	Fair	18	33	**55**	3.0	9.9	10.0	8.6	4.1	10.0	10.0	9.9	10.0	9.6	Ward D	**4440**	8,808	**56**
3721	7280	70	STONE RD	BRIARWOOD BL	DOGWOOD DR	MAJOR COLLECTOR	Asphalt	28	701	109	2,290	61	71	**64**	Good	25	14	**63**	3.1	9.7	8.3	8.1	10.0	9.2	10.0	9.9	10.0	10.0	Ward D	**4440**	8,808	**56**
2266	7280	80	STONE RD	DOGWOOD DR	HAGGER WY	MAJOR COLLECTOR	Asphalt	24	182	24	510	46	46	**46**	Marginal	28	23	**45**	6.2	8.6	10.0	9.0	5.9	9.5	10.0	9.9	10.0	9.6	Ward C	**2320**	3,814	**47**
1035	7280	90	STONE RD	HAGGER WY	DS@1000W HAGGER WY	MAJOR COLLECTOR	Asphalt	24	1,000	133	2,800	47	66	**54**	Fair	24	29	**53**	3.5	9.0	10.0	8.8	4.8	10.0	9.9	9.9	10.0	9.9	Ward C	**4440**	8,808	**56**
1034	7280	100	STONE RD	DS@1000W HAGGER WY	CITY LIMIT	MAJOR COLLECTOR	Asphalt	24	777	104	2,176	46	72	**55**	Fair	26	27	**54**	3.0	9.3	10.0	8.7	5.1	9.4	10.0	9.9	10.0	9.4	Ward D	**4440**	8,808	**56**
3837	7300	10	STONEVIEW TE	MOUNT OLIVE RD	EAST END	OTHER	Asphalt	33	439	80	1,674	93	78	**88**	Excellent	2	6	**87**	7.0	9.8	9.3	10.0	10.0	10.0	10.0	10.0	10.0	10.0	Ward C	**3400**	3,753	**92**
3077	7310	10	SUN VALLEY BL	JANICE DR	PALM SPRINGS DR	OTHER	Asphalt	28	781	121	2,551	96	86	**93**	Excellent	4	0	**92**	3.5	10.0	10.0	10.0	10.0	9.1	10.0	10.0	10.0	10.0	Ward D	**3760**	8,203	**91**
3377	7310	20	SUN VALLEY BL	PALM SPRINGS DR	CAPRI CT	OTHER	Asphalt	30	244	41	854	97	88	**94**	Excellent	0	3	**93**	2.5	10.0	9.6	10.0	10.0	9.9	10.0	10.0	10.0	10.0	Ward D	**3760**	8,203	**91**
3379	7310	30	SUN VALLEY BL	CAPRI CT	CARMEL DR	OTHER	Asphalt	30	594	99	2,079	97	89	**95**	Excellent	0	2	**94**	3.1	10.0	9.8	10.0	10.0	10.0	10.0	10.0	9.9	10.0	Ward D	**3760**	8,203	**91**
2024	7310	40	SUN VALLEY BL	CARMEL DR	SUNSET LN	OTHER	Asphalt	32	369	66	1,378	96	87	**93**	Excellent	0	4	**93**	2.4	10.0	9.7	10.0	10.0	9.9	10.0	10.0	9.7	10.0	Ward D	**3760**	8,203	**91**
1544	7310	50	SUN VALLEY BL	SUNSET LN	ACAPULCO WY	OTHER	Asphalt	24	266	35	745	96	87	**93**	Excellent	4	0	**93**	4.0	10.0	10.0	10.0	10.0	9.1	10.0	10.0	10.0	10.0	Ward D	**3760**	8,203	**91**
3760	7310	60	SUN VALLEY BL	ACAPULCO WY	KEY WEST LN	OTHER	Asphalt	32	483	86	1,803	98	89	**95**	Excellent	0	2	**94**	1.9	10.0	9.8	10.0	10.0	10.0	10.0	10.0	9.8	10.0	Ward D	**3760**	8,203	**91**
3081	7310	70	SUN VALLEY BL	KEY WEST LN	CATALINA CR	OTHER	Asphalt	32	484	86	1,807	98	89	**95**	Excellent	0	2	**94**	3.3	10.0	9.9	10.0	10.0	10.0	10.0	10.0	9.8	10.0	Ward D	**3760**	8,203	**91**
1542	7320	20	SUNSET LN	PALM SPRINGS DR	SUN VALLEY BL	OTHER	Asphalt	24	357	48	1,000	99	90	**96**	Excellent	1	1	**95**	3.9	10.0	9.9	10.0	10.0	9.8	10.0	10.0	10.0	10.0	Ward D	**3760**	8,203	**91**
2960	7330	10	SUNSHINE WY	SYLVAN RD	SAMPLER WY	OTHER	Asphalt	28	160	25	523	73	51	**66**	Good	19	8	**65**	5.9	9.5	9.0	8.6	10.0	9.9	10.0	10.0	10.0	10.0	Ward B	**3460**	5,963	**68**
2959	7330	20	SUNSHINE WY	SAMPLER WY	SAMPLER WY	OTHER	Asphalt	28	1,591	247	5,197	70	71	**70**	V Good	12	3	**70**	3.1	10.0	9.7	9.2	10.0	9.1	10.0	10.0	10.0	10.0	Ward B	**3460**	5,963	**68**
2941	7360	10	SYLVAN RD	LAKEWOOD AV	SUNSHINE WY	MINOR ARTERIAL	Asphalt	28	542	84	1,771	38	41	**39**	Poor	37	20	**38**	7.1	8.7	10.0	8.8	6.4	9.5	10.0	9.9	10.0	8.7	Ward B	**2940**	2,659	**35**
1852	7360	20	SYLVAN RD	SUNSHINE WY	MILLEDGE ST	MINOR ARTERIAL	Asphalt	40	538	120	2,511	47	63	**53**	Fair	23	29	**52**	3.8	9.3	10.0	8.7	4.7	9.2	10.0	10.0	10.0	10.0	Ward B	**4460**	3,212	**49**
1851	7360	30	SYLVAN RD	MILLEDGE ST	OAKLEIGH DR	MINOR ARTERIAL	Asphalt	40	940	209	4,387	57	78	**64**	Good	27	15	**63**	2.5	9.7	8.2	7.9	10.0	9.2	10.0	9.9	10.0	10.0	Ward B	**3460**	5,963	**68**
2978	7360	40	SYLVAN RD	OAKLEIGH DR	PEGG RD	MINOR ARTERIAL	Asphalt	32	877	156	3,274	84	84	**84**	V Good	13	2	**84**	2.1	9.9	9.7	9.2	10.0	9.1	10.0	10.0	10.0	10.0	Ward B	**4120**	7,664	**86**
1841	7360	50	SYLVAN RD	PEGG RD	PARKSIDE TE	MINOR ARTERIAL	Asphalt	30	525	88	1,838	87	71	**81**	V Good	12	1	**81**	3.0	10.0	9.8	9.1	10.0	9.3	10.0	10.0	10.0	10.0	Ward B	**4120**	7,664	**86**
1748	7360	60	SYLVAN RD	PARKSIDE TE	BROOKDALE DR	MINOR ARTERIAL	Asphalt	32	214	38	799	88	76	**84**	V Good	11	1	**83**	2.6	9.9	9.9	9.0	10.0	10.0	10.0	10.0	10.0	10.0	Ward B	**4120**	7,664	**86**
1824	7360	70	SYLVAN RD	BROOKDALE DR	JEFFERSON AV	MINOR ARTERIAL	Asphalt	30	601	100	2,104	99	90	**96**	Excellent	0	1	**95**	2.5	10.0	9.9	10.0	10.0	10.0	10.0	10.0	10.0	10.0	Ward B	**4120**	7,664	**86**
1319	7370	10	SYLVAN RD	JEFFERSON AV	JEFFERSON AV SW	MAJOR COLLECTOR	Asphalt	35	68	13	278	99	90	**96**	Excellent	0	1	**95**	2.8	10.0	9.9	10.0	10.0	10.0	10.0	10.0	10.0	10.0	Ward B	**4120**	7,664	**86**
1317	7380	10	SYLVAN RD	JEFFERSON AV SW	ELIZABETH ST SW	MINOR ARTERIAL	Asphalt	30	479	80	1,677	87	84	**86**	Excellent	12	2	**85**	2.1	10.0	9.8	9.1	10.0	9.3	10.0	10.0	10.0	10.0	Ward B	**4120**	7,664	**86**
3703	7380	30	SYLVAN RD	AVEBURY DR	GLENWAY DR SW	MINOR ARTERIAL	Asphalt	28	406	63	1,326	97	91	**95**	Excellent	1	2	**94**	1.7	9.9	9.8	10.0	10.0	10.0	10.0	10.0	10.0	10.0	Ward B	**4120**	7,664	**86**
1805	7380	40	SYLVAN RD	GLENWAY DR SW	EAST CLEVELAND AV	MINOR ARTERIAL	Asphalt	30	526	88	1,841	88	69	**81**	V Good	11	2	**81**	4.6	9.9	9.8	9.0	10.0	10.0	10.0	10.0	10.0	10.0	Ward B	**4120**	7,664	**86**
1785	7390	10	SYLVAN RD	EAST CLEVELAND AV	REED AV	MINOR ARTERIAL	Asphalt	36	440	88	1,848	46	54	**49**	Marginal	29	25	**47**	4.9	7.9	10.0	9.4	5.5	9.3	10.0	9.9	10.0	10.0	Ward B	**1120**	4,235	**42**
1738	7390	20	SYLVAN RD	REED AV	FREDELL PL	MINOR ARTERIAL	Asphalt	32	65	12	243	98	89	**95**	Excellent	0	2	**94**	2.1	10.0	9.7	10.0	10.0	10.0	10.0	10.0	10.0	10.0	Ward B	**4120**	7,664	**86**
1719	7390	30	SYLVAN RD	FREDELL PL	CEDAR AV	MINOR ARTERIAL	Asphalt	32	1,008	179	3,763	84	75	**81**	V Good	14	2	**80**	2.7	9.8	9.8	9.1	10.0	9.3	10.0	10.0	10.0	10.0	Ward B	**4120**	7,664	**86**
1711	7390	40	SYLVAN RD	CEDAR AV	WASHINGTON AV	MINOR ARTERIAL	Asphalt	30	459	77	1,607	86	81	**85**	V Good	12	2	**84**	2.3	10.0	9.7	9.2	10.0	9.3	10.0	10.0	10.0	10.0	Ward B	**4120**	7,664	**86**
1351	7390	50	SYLVAN RD	WASHINGTON AV	POPLAR ST SW	MINOR ARTERIAL	Asphalt	28	641	100	2,094	86	77	**83**	V Good	12	2	**83**	2.6	10.0	9.8	9.2	10.0	9.3	10.0	10.0	10.0	10.0	Ward B	**4120**	7,664	**86**
3144	7390	60	SYLVAN RD	POPLAR ST SW	CITY LIMIT	MINOR ARTERIAL	Asphalt	28	383	60	1,251	86	79	**84**	V Good	12	2	**83**	2.4	10.0	9.8	9.2	10.0	9.3	10.0	10.0	10.0	10.0	Ward B	**4120**	7,664	**86**
3005	7410	10	SYLVAN TE	BROOKDALE DR	JEFFERSON AV	OTHER	Asphalt	24	523	70	1,464	39	43	**40**	Marginal	35	26	**39**	6.8	9.3	10.0	8.0	5.3	9.2	10.0	9.9	10.0	9.4	Ward B	**2640**	8,920	**46**
2006	7430	10	TANGLEWOOD TL	EAST END	BLACK FOX TL	OTHER	Asphalt	26	232	34	704	74	75	**75**	V Good	15	11	**74**	2.7	10.0	8.6	9.0	10.0	9.0	10.0	10.0	10.0	10.0	Ward C	**1580**	16,718	**87**
2007	7430	20	TANGLEWOOD TL	BLACK FOX TL	FOREST TL	OTHER	Asphalt	26	519	75	1,574	80	65	**75**	V Good	9	11	**74**	3.6	10.0	8.6	9.2	10.0	9.7	10.0	10.0	10.0	10.0	Ward C	**1580**	16,718	**87**
3225	7440	10	TAYLOR AV	CENTRAL AV	PLANT ST	OTHER	Asphalt	30	214	36	749	47	54	**49**	Marginal	18	27	**49**	5.0	9.9	10.0	8.6	5.0	9.2	10.0	10.0	10.0	10.0	Ward B	**4480**	5,628	**40**
1171	7440	20	TAYLOR AV	PLANT ST	BATTERY WY	OTHER	Asphalt	24	347	46	972	44	55	**48**	Marginal	32	24	**46**	4.8	9.4	10.0	8.7	5.6	9.3	10.0	10.0	10.0	8.7	Ward B	**4480**	5,628	**40**
1170	7440	30	TAYLOR AV	BATTERY WY	MAIN ST	OTHER	Asphalt	20	379	42	884	39	49	**42**	Marginal	31	30	**42**	5.7	9.9	10.0	7.4	4.6	9.0	10.0	10.0	10.0	10.0	Ward B	**4480**	5,628	**40**
1486	7450	10	TERIAN PL	LESTER ST	MAPLE ST	OTHER	Asphalt	22	415	51	1,065	40	33	**38**	Poor	31	29	**37**	9.0	9.3	10.0	7.9	4.8	9.3	10.0	10.0	10.0	10.0	Ward A	**4400**	2,088	**39**
1225	7460	10	THOMPSON AV	MAIN ST	EAST POINT ST	OTHER	Asphalt	26	459	66	1,392	47	43	**45**	Marginal	24	29	**45**	6.8	9.5	10.0	8.7	4.8	9.2	10.0	9.9	10.0	9.7	Ward A	**4500**	3,656	**46**
1230	7470	10	THOMPSON AV	EAST POINT ST	CHURCH ST	OTHER	Asphalt	26	610	88	1,850	47	51	**48**	Marginal	27	26	**47**	5.4	9.9	10.0	8.9	5.3	9.3	10.0	9.9	10.0	8.4	Ward A	**4500**	3,656	**46**
1239	7470	20	THOMPSON AV	CHURCH ST	CHENEY ST	OTHER	Asphalt	26	505	73	1,532	39	44	**41**	Marginal	34	27	**40**	6.6	9.9	10.0	8.8	5.1	9.2	10.0	10.0	10.0	7.8	Ward A	**4500**	3,656	**46**
1242	7470	30	THOMPSON AV	CHENEY ST	SEMMES ST	OTHER	Asphalt	26	531	77	1,611	47	71	**55**	Fair	24	29	**54**	3.1	9.9	10.0	8.8	4.7	9.1	10.0	10.0	10.0	9.1	Ward A	**4500**	3,656	**46**
1246	7480	10	THOMPSON AV	SEMMES ST	PEARL ST	OTHER	Asphalt	26	769	111	2,333	79	64	**74**	V Good	14	7	**73**	3.7	10.0	9.1	9.3	10.0	9.2	10.0	10.0	10.0	9.5	Ward A	**2760**	2,707	**69**
3595	7480	20	THOMPSON AV	PEARL ST	KIMMERIDGE DR	OTHER	Asphalt	30	1,030	172	3,605	47	48	**47**	Marginal	25	28	**46**	5.9	9.6	10.0	9.0	5.0	9.2	10.0	9.9	10.0	8.9	Ward A	**4500**	3,656	**46**
1248	7480	30	THOMPSON AV	KIMMERIDGE DR	CLOVERHURST DR	OTHER	Asphalt	26	451	65	1,368	45	37	**42**	Marginal	21	28	**42**	8.0	9.9	10.0	8.3	4.8	9.2	10.0	10.0	10.0	10.0	Ward A	**4500**	3,656	**46**
1606	7490	10	TOFFIE TE	VIRGINIA AV	AIRPORT LOOP RD	OTHER	Asphalt	30	481	80	1,684	85	66	**79**	V Good	13	3	**78**	5.1	9.9	9.7	9.2	10.0	9.2	10.0	10.0	10.0	10.0	Ward B	**4860**	12,060	**84**
1597	7500	10	TOFFIE TE	AIRPORT LOOP RD	AIRPORT LOOP RD	OTHER	Asphalt	30	47	8	165	60	27	**49**	Marginal	19	21	**49**	14.8	10.0	7.4	8.1	10.0	10.0	10.0	10.0	10.0	10.0	Ward B	**4520**	4,424	**61**
3296	7510	10	TOFFIE TE	AIRPORT LOOP RD	CITY LIMIT	OTHER	Asphalt	32	269	48	1,004	60	65	**62**	Good	24	16	**61**	3.6	10.0	8.1	8.1	10.0	8.9	10.0	9.9	10.0	10.0	Ward B	**4520**	4,424	**61**
4000	7530	10	TRADITION PW	BEN HILL RD	UNKNOWN ALY	OTHER	Asphalt	20	390	43	910	85	66	**78**	V Good	13	2	**78**	4.1	9.8	9.7	9.1	10.0	9.3	10.0	10.0	10.0	10.0	Ward D	**4780**	4,308	**68**
2179	7530	20	TRADITION PW	UNKNOWN ALY	LEGACY SQ	OTHER	Asphalt	22	113	14	290	77	58	**71**	V Good	16	7	**70**	7.8	10.0	9.1	8.4	10.0	10.0	10.0	10.0	10.0	10.0	Ward D	**4780**	4,308	**68**
1077	7540	10	TROUT LILY CT	NE END	LAKE ENCLAVE WY	OTHER	Asphalt	35	194	38	803	95	85	**92**	Excellent	0	5	**92**	6.1	10.0	9.4	10.0	10.0	10.0	10.0	10.0	10.0	10.0	Ward D	**2820**	2,289	**83**
3538	7550	10	TYEWOOD LN	ARROWOOD DR	BRANCHWOOD DR	OTHER	Asphalt	30	523	87	1,831	88	69	**82**	V Good	8	4	**81**	6.1	10.0	9.5	9.2	10.0	9.9	10.0	10.0	10.0	10.0	Ward C	**1080**	7,490	**81**

GISID	Street Number	Block Number	On Street	From Street	To Street	FunCL	Pavetype	Pavement Width (ft)	Pavement Length (ft)	Add Area (yd2)	Pavement Area (yd2)	Condition Summary: Surface Distress Index (SDI)	Roughness Index (RI)	Pavement Cndtn Index (PCI)	Condition Rating	Load Assoc Distress Deducts (LADD)	Non-Load Distress Deducts (NLAD)	Current Segment PCI (CPCI)	Condition Details: Segment IRI (mm/m)	Rutting (ACP Only)	L&T Cracking / Linear Crk	Alligator Cracking Divided Slab / Blow Up	Map Crk / Crnr Brk / D Crk	Edge Cracking Joint Spall / Joint Sealant	Distortions / Faulting	Bleeding / Polished Agg	Raveling / Scaling / CAL	Patches / Potholes	Ward	Project Summary: Project ID	Project Length (ft)	Project Current PCI
3997	7580	10	UNKNOWN ALY	LEGACY SQ	WILL LEE RD	OTHER	Asphalt	20	263	29	614	46	33	**42**	Marginal	27	22	**41**	8.9	8.6	10.0	8.9	6.0	9.4	10.0	10.0	10.0	10.0	Ward D	**3060**	1,185	**42**
2240	7580	20	UNKNOWN ALY	WILL LEE RD	TRADITION PW	OTHER	Asphalt	20	137	15	320	42	47	**44**	Marginal	14	26	**43**	6.0	9.7	10.0	9.2	5.3	9.3	10.0	10.0	10.0	10.0	Ward D	**3060**	1,185	**42**
3125	7590	10	UNNAMED ST	NORMAN BERRY DR	LONGVIEW DR	OTHER	Asphalt	20	367	41	856	34	12	**27**	Poor	38	20	**26**	16.6	7.2	10.0	9.1	6.4	9.4	10.0	10.0	10.0	10.0	Ward B	**4340**	6,732	**29**
1397	7600	10	VALANTE TE	EAST END	FLAMINGO DR	OTHER	Asphalt	49	119	32	677	89	70	**83**	V Good	2	9	**83**	3.8	10.0	8.9	10.0	10.0	9.5	10.0	10.0	10.0	10.0	Ward C	**2260**	3,118	**79**
3428	7610	20	VALLEY DR	VALLEY DR (N)	VALLEY DR (C)	OTHER	Asphalt	22	165	20	424	27	43	**32**	Poor	51	23	**31**	6.7	9.0	10.0	8.4	5.8	9.3	10.0	10.0	10.0	7.2	Ward B	**2520**	4,620	**39**
3326	7610	40	VALLEY DR	VALLEY DR (C)	VALLEY DR (S)	OTHER	Asphalt	22	141	17	362	46	39	**44**	Marginal	27	27	**43**	7.7	10.0	10.0	8.5	5.0	10.0	10.0	10.0	10.0	8.5	Ward B	**2520**	4,620	**39**
1560	7610	60	VALLEY DR	VALLEY DR (S)	STANTON RD (TC)	OTHER	Asphalt	24	162	22	454	49	50	**49**	Marginal	20	31	**49**	5.6	10.0	10.0	8.3	4.4	9.8	10.0	10.0	10.0	9.7	Ward B	**2520**	4,620	**39**
2246	7620	10	VALLEY DR (C)	VALLEY DR	DS@75W VALLEY DR	OTHER	Asphalt	20	75	8	175	27	25	**27**	Poor	47	25	**26**	11.4	7.1	10.0	8.0	5.4	10.0	10.0	10.0	10.0	10.0	Ward B	**2520**	4,620	**39**
2245	7620	15	VALLEY DR (C)	VALLEY DR	DS@77W VALLEY DR	OTHER	Asphalt	20	77	9	180	63	34	**53**	Fair	21	16	**53**	12.5	10.0	8.1	7.9	10.0	10.0	10.0	10.0	10.0	10.0	Ward B	**4540**	2,931	**52**
3327	7620	20	VALLEY DR (C)	DS@75W VALLEY DR	WEST END	OTHER	Asphalt	22	351	43	901	47	52	**49**	Marginal	28	25	**48**	5.2	9.1	10.0	8.9	5.4	8.1	10.0	10.0	10.0	10.0	Ward B	**2520**	4,620	**39**
3427	7640	10	VALLEY DR (N)	VALLEY DR	DS@77W VALLEY DR	OTHER	Asphalt	20	77	9	180	53	23	**43**	Marginal	10	37	**43**	11.9	10.0	10.0	9.0	3.2	10.0	10.0	10.0	10.0	10.0	Ward B	**2520**	4,620	**39**
1066	7640	15	VALLEY DR (N)	VALLEY DR	DS@72W VALLEY DR	OTHER	Asphalt	20	72	8	168	46	8	**34**	Poor	21	33	**33**	18.2	10.0	10.0	7.9	4.1	10.0	10.0	10.0	10.0	10.0	Ward B	**2520**	4,620	**39**
1067	7640	20	VALLEY DR (N)	DS@77W VALLEY DR	WEST END	OTHER	Asphalt	22	370	45	950	36	50	**40**	Marginal	41	24	**39**	5.6	7.2	10.0	9.0	5.7	9.2	10.0	10.0	10.0	10.0	Ward B	**2520**	4,620	**39**
3329	7650	10	VALLEY DR (S)	VALLEY DR	DS@63S VALLEY DR	OTHER	Asphalt	20	63	7	147	66	39	**57**	Fair	22	12	**56**	19.7	9.2	8.5	8.6	10.0	10.0	10.0	10.0	10.0	10.0	Ward B	**4540**	2,931	**52**
3328	7650	15	VALLEY DR (S)	VALLEY DR	DS@62W VALLEY DR	OTHER	Asphalt	20	62	7	145	68	44	**60**	Good	18	14	**59**	13.5	9.9	8.3	8.3	10.0	10.0	10.0	10.0	10.0	10.0	Ward B	**4540**	2,931	**52**
3331	7650	20	VALLEY DR (S)	DS@63S VALLEY DR	WEST END	OTHER	Asphalt	22	444	54	1,140	46	50	**47**	Marginal	29	25	**46**	5.6	8.7	10.0	8.8	5.5	9.0	10.0	9.9	10.0	10.0	Ward B	**2520**	4,620	**39**
2858	7660	10	VALLEY VIEW DR	DODSON DR	VALLEY VIEW DR (NW)	OTHER	Asphalt	30	574	96	2,009	40	53	**44**	Marginal	29	31	**44**	5.0	9.9	10.0	7.6	4.4	9.1	10.0	9.9	10.0	10.0	Ward C	**4560**	910	**45**
2860	7660	20	VALLEY VIEW DR	VALLEY VIEW DR (NW)	SOUTH END	OTHER	Asphalt	30	181	30	634	51	56	**53**	Fair	17	32	**52**	4.7	10.0	10.0	8.7	4.2	9.0	10.0	10.0	10.0	10.0	Ward C	**4560**	910	**45**
3587	7680	10	VANCE DR	EAST END	ARROWOOD DR	OTHER	Asphalt	30	190	32	665	46	48	**47**	Marginal	30	24	**46**	5.9	9.0	10.0	9.2	5.7	9.3	10.0	10.0	10.0	8.8	Ward C	**1060**	1,927	**53**
3585	7680	20	VANCE DR	ARROWOOD DR	DODSON DR	OTHER	Asphalt	30	701	117	2,454	47	62	**52**	Fair	24	28	**52**	3.9	9.8	10.0	8.8	4.9	9.1	10.0	9.9	10.0	9.2	Ward C	**1060**	1,927	**53**
3254	7690	10	VESTA TE	HARRISON RD	EAST VESTA AV	OTHER	Asphalt	32	926	165	3,457	46	59	**51**	Fair	26	27	**50**	4.3	9.3	10.0	8.4	5.1	9.3	10.0	10.0	10.0	10.0	Ward B	**2380**	5,814	**45**
1520	7700	10	VETERANS ST	PINE AV	3RD ST	OTHER	Asphalt	20	328	36	765	39	48	**42**	Marginal	32	25	**41**	5.9	9.5	10.0	7.9	5.6	9.2	10.0	9.9	10.0	9.6	Ward B	**4340**	6,732	**29**
1722	7700	20	VETERANS ST	3RD ST	4TH ST	OTHER	Asphalt	24	131	17	367	40	35	**39**	Poor	35	25	**38**	8.5	9.6	10.0	8.2	5.5	9.3	10.0	10.0	10.0	8.8	Ward B	**4340**	6,732	**29**
1716	7700	30	VETERANS ST	4TH ST	5TH ST	OTHER	Asphalt	24	121	16	339	39	55	**44**	Marginal	36	25	**44**	4.8	9.5	10.0	8.2	5.6	9.1	10.0	9.9	10.0	8.8	Ward B	**4340**	6,732	**29**
1708	7700	40	VETERANS ST	5TH ST	6TH ST	OTHER	Asphalt	24	90	12	252	36	55	**43**	Marginal	38	26	**41**	4.8	10.0	10.0	8.0	5.4	8.7	10.0	9.9	10.0	8.5	Ward B	**4340**	6,732	**29**
1312	7700	50	VETERANS ST	6TH ST	7TH ST	OTHER	Asphalt	24	187	25	524	35	39	**36**	Poor	28	25	**36**	7.6	9.9	10.0	7.8	5.4	9.2	10.0	10.0	10.0	9.8	Ward B	**4340**	6,732	**29**
1354	7700	60	VETERANS ST	7TH ST	LONG ST	OTHER	Asphalt	26	122	18	370	36	43	**38**	Poor	40	25	**37**	6.7	8.8	10.0	7.6	5.5	9.1	10.0	10.0	10.0	10.0	Ward B	**4340**	6,732	**29**
2561	7710	10	VICTORIA DR	WEST POTOMAC DR	ARLINGTON PL	OTHER	Asphalt	30	412	69	1,442	64	75	**68**	Good	27	9	**67**	2.7	8.9	8.9	8.6	10.0	9.4	10.0	10.0	10.0	10.0	Ward D	**4000**	2,575	**66**
2414	7710	20	VICTORIA DR	ARLINGTON PL	WASHINGTON RD	OTHER	Asphalt	30	630	105	2,205	65	67	**66**	Good	22	13	**65**	3.4	10.0	8.4	8.2	10.0	9.2	10.0	10.0	10.0	10.0	Ward D	**4000**	2,575	**66**
1605	7730	20	VIRGINIA AV	TOFFIE TE	I-85 NB OF RP	MAJOR COLLECTOR	Asphalt	35	255	50	1,041	84	81	**83**	V Good	14	2	**83**	2.3	9.8	9.8	9.1	10.0	9.1	10.0	10.0	10.0	10.0	Ward B	**4860**	12,060	**84**
1515	7730	30	VIRGINIA AV	I-85 NB OF RP	I-85 NB	MAJOR COLLECTOR	Asphalt	35	275	53	1,123	98	89	**95**	Excellent	0	2	**94**	3.6	10.0	9.8	10.0	10.0	10.0	10.0	10.0	10.0	10.0	Ward B	**4860**	12,060	**84**
1562	7730	60	VIRGINIA AV	I-85 SB OF RP	I-85 SB ON RP	MAJOR COLLECTOR	Asphalt	35	100	19	408	58	46	**54**	Fair	30	12	**53**	6.3	9.1	8.5	8.2	10.0	9.3	10.0	10.0	10.0	10.0	Ward B	**4520**	4,424	**61**
1563	7730	70	VIRGINIA AV	I-85 SB ON RP	I-85 SB OF RP	MAJOR COLLECTOR	Asphalt	35	61	12	249	97	88	**94**	Excellent	0	3	**94**	2.7	10.0	9.7	10.0	10.0	10.0	10.0	10.0	10.0	10.0	Ward B	**4860**	12,060	**84**
1565	7730	80	VIRGINIA AV	I-85 SB OF RP	I-85 SB ON RP	MAJOR COLLECTOR	Asphalt	35	72	14	294	86	73	**82**	V Good	11	2	**81**	2.9	9.8	9.7	9.1	10.0	9.9	10.0	10.0	10.0	10.0	Ward B	**4860**	12,060	**84**
1566	7730	90	VIRGINIA AV	I-85 SB ON RP	LEE ST	MAJOR COLLECTOR	Asphalt	35	224	44	915	96	87	**93**	Excellent	1	3	**92**	2.4	9.9	9.7	10.0	10.0	10.0	10.0	10.0	10.0	10.0	Ward B	**4860**	12,060	**84**
3325	7730	100	VIRGINIA AV	LEE ST	HARRISON RD	MAJOR COLLECTOR	Asphalt	35	389	76	1,588	81	67	**76**	V Good	12	7	**76**	3.4	9.9	9.1	9.3	10.0	9.1	10.0	10.0	10.0	10.0	Ward B	**4860**	12,060	**84**
3000	7750	10	WADLEY AV	BAYARD ST	RANDALL ST	OTHER	Asphalt	26	542	78	1,644	64	55	**61**	Good	23	13	**60**	4.8	10.0	8.3	8.4	10.0	9.5	10.0	10.0	10.0	9.4	Ward B	**2640**	8,920	**46**
1831	7760	10	WADLEY AV	HARRIS ST	R N MARTIN ST	OTHER	Asphalt	26	355	51	1,077	38	58	**45**	Marginal	37	25	**44**	4.4	9.3	10.0	7.8	5.4	9.0	10.0	10.0	10.0	9.5	Ward B	**1340**	3,098	**44**
3755	7760	20	WADLEY AV	R N MARTIN ST	MILLEDGE ST	OTHER	Asphalt	26	375	54	1,138	35	41	**37**	Poor	42	24	**36**	7.2	9.9	10.0	8.5	5.7	9.3	10.0	9.9	10.0	7.2	Ward B	**1340**	3,098	**44**
3581	7770	10	WALESKA WY	DODSON DR	ARROWOOD DR	OTHER	Asphalt	28	1,156	180	3,776	85	69	**79**	V Good	12	4	**79**	3.3	10.0	9.5	9.3	10.0	9.2	9.9	10.0	10.0	10.0	Ward C	**1080**	7,490	**81**
1614	7780	10	WALKER AV	BOBBY BROWN PW	BACHELOR ST	OTHER	Asphalt	20	395	44	922	34	42	**37**	Poor	34	31	**36**	7.0	9.9	10.0	7.0	4.3	9.2	10.0	10.0	10.0	10.0	Ward B	**1400**	5,578	**38**
3274	7790	10	WALKER AV	BACHELOR ST	HARRISON RD	OTHER	Asphalt	20	1,109	123	2,588	71	55	**66**	Good	21	8	**65**	4.8	9.7	9.1	8.8	10.0	9.3	10.0	9.9	10.0	9.7	Ward B	**4520**	4,424	**61**
1072	7800	10	WALKER AV	HARRISON RD	CITY LIMIT	OTHER	Asphalt	28	201	31	657	29	34	**30**	Poor	39	22	**29**	8.9	9.0	10.0	7.9	6.0	9.2	10.0	10.0	10.0	9.4	Ward B	**2380**	5,814	**45**
3738	7810	20	WARREN WY	HEADLAND DR	NEELY AV	OTHER	Asphalt	24	876	117	2,453	46	65	**53**	Fair	29	25	**52**	3.6	9.1	10.0	9.4	5.9	9.3	8.4	10.0	9.6	10.0	Ward A	**4200**	9,481	**50**
1350	7840	10	WASHINGTON AV	SYLVAN RD	PALM DR	OTHER	Asphalt	22	324	40	832	32	44	**36**	Poor	36	22	**36**	6.5	9.0	10.0	8.3	6.0	9.3	10.0	10.0	10.0	9.3	Ward B	**1420**	6,580	**41**
3659	7840	20	WASHINGTON AV	PALM DR	HARLAN DR	OTHER	Asphalt	20	327	36	763	35	30	**33**	Poor	38	24	**33**	9.7	9.5	10.0	8.0	5.7	9.3	10.0	10.0	10.0	8.8	Ward B	**1420**	6,580	**41**
3657	7840	30	WASHINGTON AV	HARLAN DR	BLOUNT ST	OTHER	Asphalt	20	424	47	989	40	36	**39**	Poor	30	27	**38**	8.4	9.4	10.0	8.0	5.1	9.2	10.0	10.0	10.0	10.0	Ward B	**1420**	6,580	**41**
3655	7840	40	WASHINGTON AV	BLOUNT ST	AKRON ST	OTHER	Asphalt	20	345	38	805	33	58	**42**	Marginal	26	25	**41**	4.4	9.3	10.0	8.4	5.5	9.3	10.0	10.0	10.0	10.0	Ward B	**1420**	6,580	**41**
3652	7840	50	WASHINGTON AV	AKRON ST	AKRON ST	OTHER	Asphalt	20	259	29	604	41	50	**44**	Marginal	28	31	**43**	5.5	9.9	10.0	7.8	4.3	9.1	10.0	10.0	10.0	10.0	Ward B	**1420**	6,580	**41**
1353	7850	10	WASHINGTON AV	WASHINGTON CR	LONGVIEW DR	OTHER	Asphalt	26	193	28	585	46	76	**56**	Fair	30	24	**55**	2.7	8.4	10.0	8.9	5.6	9.3	10.0	10.0	10.0	10.0	Ward B	**1180**	4,483	**60**
3660	7850	20	WASHINGTON AV	LONGVIEW DR	VETERANS ST	OTHER	Asphalt	26	419	61	1,271	41	64	**49**	Marginal	28	31	**47**	3.7	10.0	10.0	7.6	4.4	9.2	10.0	9.9	10.0	10.0	Ward B	**3200**	4,412	**43**
1704	7850	30	WASHINGTON AV	VETERANS ST	BAYARD ST	OTHER	Asphalt	24	640	85	1,792	96	87	**93**	Excellent	4	0	**92**	3.5	9.6	10.0	10.0	10.0	10.0	10.0	10.0	10.0	10.0	Ward B	**4580**	13,117	**92**
1706	7850	40	WASHINGTON AV	BAYARD ST	RANDALL ST	OTHER	Asphalt	24	642	86	1,798	96	87	**93**	Excellent	4	0	**92**	2.9	9.6	10.0	10.0	10.0	10.0	10.0	10.0	10.0	10.0	Ward B	**4580**	13,117	**92**
3665	7850	50	WASHINGTON AV	RANDALL ST	HARRIS ST	OTHER	Asphalt	30	640	107	2,240	98	89	**95**	Excellent	1	1	**95**	2.6	10.0	10.0	10.0	10.0	9.8	10.0	10.0	9.9	10.0	Ward B	**4580**	13,117	**92**
1349	7850	60	WASHINGTON AV	HARRIS ST	R N MARTIN ST	OTHER	Asphalt	22	754	92	1,935	92	75	**86**	Excellent	8	1	**86**	5.2	10.0	10.0	9.3	10.0	10.0	10.0	10.0	9.8	10.0	Ward B	**4580**	13,117	**92**
3885	7870	10	WASHINGTON RD	MAIN ST	LEGION WY	MINOR ARTERIAL	Asphalt	34	352	66	1,396	47	50	**48**	Marginal	21	32	**47**	5.5	9.3	10.0	8.8	4.3	9.4	10.0	9.9	10.0	10.0	Ward A	**3360**	3,848	**43**
1199	7880	10	WASHINGTON RD	LEGION WY	EAST POINT ST	MINOR ARTERIAL	Asphalt	34	49	9	194	48	49	**48**	Marginal	19	33	**47**	5.7	10.0	10.0	8.6	4.0	8.8	10.0	10.0	10.0	10.0	Ward A	**3360**	3,848	**43**
1198	7880	20	WASHINGTON RD	EAST POINT ST	CHURCH ST	MINOR ARTERIAL	Asphalt	32	569	101	2,124	46	71	**55**	Fair	29	25	**54**	3.0	8.6	10.0	8.8	5.5	9.4	10.0	9.9	10.0	10.0	Ward A	**4600**	2,371	**58**
1201	7880	30	WASHINGTON RD	CHURCH ST	PARK ST	MINOR ARTERIAL	Asphalt	34	349	66	1,384	62	84	**70**	Good	24	13	**69**	2.1	9.9	8.4	8.0	10.0	9.2	10.0	9.9	10.0	10.0	Ward A	**4600**	2,371	**58**
3884	7880	40	WASHINGTON RD	PARK ST	CHENEY ST	MINOR ARTERIAL	Asphalt	34	204	39	809	76	81	**78**	V Good	16	8	**77**	2.3	9.9	9.0	8.8	10.0	9.3	10.0	10.0	10.0	10.0	Ward A	**4600**	2,371	**58**
3882	7880	50	WASHINGTON RD	CHENEY ST	SEMMES ST	MINOR ARTERIAL	Asphalt	34	274	52	1,087	60	65	**62**	Good	28	12	**61**	3.7	9.2	8.6	8.3	10.0	9.4	10.0	9.9	10.0	9.9	Ward A	**4600**	2,371	**58**
1207	7880	60	WASHINGTON RD	SEMMES ST	JONES ST	MINOR ARTERIAL	Asphalt	34	443	84	1,757	46	77	**57**	Fair	26	27	**56**	2.6	9.2	10.0	8.8	5.1	9.2	10.0	9.9	10.0	9.6	Ward A	**4600**	2,371	**58**
3880	7880	70	WASHINGTON RD	JONES ST	JONES ST	MINOR ARTERIAL	Asphalt	34	233	44	924	37	82	**52**	Fair	35	28	**51**	2.2	10.0	10.0	9.1	5.0	9.2	10.0	9.9	10.0	7.2	Ward A	**4600**	2,371	**58**

City of East Point, GA
Street Inventory and Condition Summary - Sorted by Street Name

GISID	Street Number	Block Number	On Street	From Street	To Street	FunCL	Pavetype	Pavement Width (ft)	Pavement Length (ft)	Add Area (yd2)	Pavement Area (yd2)	Condition Summary: Surface Distress Index (SDI)	Roughness Index (RI)	Pavement Cndtn Index (PCI)	Condition Rating	Load Assoc Distress Deducts (LADD)	Non-Load Distress Deducts (NLAD)	Current Segment PCI (CPCI)	Condition Details: Segment IRI (mm/m)	Rutting (ACP Only)	L&T Cracking / Linear Crk	Alligator Cracking Divided Slab / Blow Up	Map Crk / Crnr Brk / D Crk	Edge Cracking Joint Spall / Joint Sealant	Distortions / Faulting	Bleeding / Polished Agg	Raveling / Scaling / CAL	Patches / Potholes	Ward	Project Summary: Project ID	Project Length (ft)	Project Current PCI
1205	7880	80	WASHINGTON RD	JONES ST	PEARL ST	MINOR ARTERIAL	Asphalt	34	249	47	988	67	86	**73**	V Good	21	12	**73**	2.0	10.0	8.5	8.4	10.0	9.0	10.0	10.0	10.0	10.0	Ward A	**4620**	6,079	**71**
3886	7880	90	WASHINGTON RD	PEARL ST	EIGHTH ST	MINOR ARTERIAL	Asphalt	34	495	94	1,964	61	89	**70**	V Good	25	14	**69**	1.8	10.0	8.3	7.9	10.0	9.1	10.0	9.9	10.0	10.0	Ward A	**4620**	6,079	**71**
3887	7880	100	WASHINGTON RD	EIGHTH ST	KIMMERIDGE DR	MINOR ARTERIAL	Asphalt	34	384	73	1,523	72	77	**74**	V Good	18	11	**73**	2.5	10.0	8.7	8.6	10.0	9.1	10.0	10.0	10.0	10.0	Ward A	**4620**	6,079	**71**
2861	7880	110	WASHINGTON RD	KIMMERIDGE DR	KIMMERIDGE DR	MINOR ARTERIAL	Asphalt	28	128	20	418	87	95	**90**	Excellent	9	5	**89**	1.5	10.0	9.4	9.3	10.0	9.7	10.0	10.0	10.0	10.0	Ward A	**4620**	6,079	**71**
3892	7880	120	WASHINGTON RD	KIMMERIDGE DR	WEST TAYLOR AV	MINOR ARTERIAL	Asphalt	28	380	59	1,241	67	76	**70**	Good	22	11	**69**	2.6	9.7	8.7	8.4	10.0	9.1	10.0	9.9	10.0	10.0	Ward A	**4620**	6,079	**71**
3894	7890	10	WASHINGTON RD	WEST TAYLOR AV	CLOVERHURST DR	MINOR ARTERIAL	Asphalt	28	299	47	977	46	59	**51**	Fair	29	25	**49**	4.3	8.8	10.0	8.9	5.6	9.3	10.0	9.9	10.0	9.6	Ward A	**4600**	2,371	**58**
1169	7890	20	WASHINGTON RD	CLOVERHURST DR	WASHINGTON ARMS APTS	MINOR ARTERIAL	Asphalt	28	457	71	1,493	47	85	**60**	Fair	20	33	**59**	2.1	9.9	10.0	8.5	4.1	9.1	10.0	10.0	10.0	10.0	Ward A	**4620**	6,079	**71**
1164	7890	30	WASHINGTON RD	WASHINGTON ARMS APTS	WASHINGTON ARMS APTS	MINOR ARTERIAL	Asphalt	28	62	10	203	68	84	**73**	V Good	19	14	**73**	2.1	10.0	8.3	8.5	10.0	9.1	10.0	10.0	10.0	10.0	Ward A	**4620**	6,079	**71**
1161	7890	40	WASHINGTON RD	WASHINGTON ARMS APTS	DELOWE DR	MINOR ARTERIAL	Asphalt	28	244	38	797	60	76	**65**	Good	27	13	**64**	2.6	10.0	8.4	7.3	10.0	9.9	10.0	10.0	10.0	10.0	Ward A	**4620**	6,079	**71**
3908	7890	50	WASHINGTON RD	DELOWE DR	BROOKFIELD APTS	MINOR ARTERIAL	Asphalt	40	546	121	2,548	66	88	**73**	V Good	22	13	**72**	1.9	9.9	8.4	8.3	10.0	9.0	10.0	10.0	10.0	10.0	Ward A	**4620**	6,079	**71**
2812	7890	60	WASHINGTON RD	BROOKFIELD APTS	HARRIS DR	MINOR ARTERIAL	Asphalt	40	357	79	1,666	59	83	**67**	Good	28	13	**66**	2.2	10.0	8.4	8.4	10.0	9.2	10.0	10.0	10.0	8.9	Ward A	**4620**	6,079	**71**
2816	7890	70	WASHINGTON RD	HARRIS DR	KENTUCKY CT	MINOR ARTERIAL	Asphalt	40	180	40	840	61	82	**68**	Good	25	14	**67**	2.2	9.7	8.2	8.2	10.0	9.1	10.0	10.0	10.0	10.0	Ward A	**4620**	6,079	**71**
2819	7890	80	WASHINGTON RD	KENTUCKY CT	REMINGTON ST	MINOR ARTERIAL	Asphalt	40	635	141	2,963	65	88	**72**	V Good	21	14	**72**	1.9	9.9	8.3	8.4	10.0	9.1	10.0	9.9	10.0	10.0	Ward C	**4620**	6,079	**71**
1941	7890	90	WASHINGTON RD	REMINGTON ST	CHATEAU BL	MINOR ARTERIAL	Asphalt	40	259	58	1,209	65	92	**74**	V Good	21	13	**73**	1.7	9.9	8.3	8.4	10.0	9.1	10.0	10.0	10.0	10.0	Ward A	**4620**	6,079	**71**
2838	7890	100	WASHINGTON RD	CHATEAU BL	JACKSON DR	MINOR ARTERIAL	Asphalt	40	386	86	1,801	70	87	**76**	V Good	21	9	**75**	1.9	10.0	8.8	8.4	10.0	9.0	10.0	10.0	10.0	10.0	Ward C	**4620**	6,079	**71**
2850	7890	110	WASHINGTON RD	JACKSON DR	BULLOCK-HABERSHAM APTS	MINOR ARTERIAL	Asphalt	40	727	162	3,393	70	84	**75**	V Good	20	10	**74**	2.1	9.9	8.8	8.4	10.0	9.1	10.0	9.9	10.0	10.0	Ward A	**4620**	6,079	**71**
1324	7890	120	WASHINGTON RD	BULLOCK-HABERSHAM APTS	BULLOCK-HABERSHAM APTS	MINOR ARTERIAL	Asphalt	40	239	53	1,115	65	86	**72**	V Good	21	14	**71**	2.0	10.0	8.3	8.4	10.0	9.1	10.0	9.9	10.0	10.0	Ward A	**4620**	6,079	**71**
3719	7890	130	WASHINGTON RD	BULLOCK-HABERSHAM APTS	LYLE RD	MINOR ARTERIAL	Asphalt	40	283	63	1,321	65	83	**71**	V Good	22	13	**70**	2.2	9.8	8.4	8.4	10.0	9.2	10.0	9.9	10.0	10.0	Ward A	**4620**	6,079	**71**
3600	7890	140	WASHINGTON RD	LYLE RD	YOUNG DR	MINOR ARTERIAL	Asphalt	30	279	47	977	42	61	**48**	Marginal	29	20	**47**	4.1	9.0	10.0	8.8	6.4	9.3	10.0	9.9	10.0	9.5	Ward C	**1540**	6,678	**40**
3247	7890	150	WASHINGTON RD	YOUNG DR	HEATON DR	MINOR ARTERIAL	Asphalt	30	237	40	830	32	69	**45**	Marginal	42	18	**43**	3.2	8.3	10.0	8.9	6.7	9.4	10.0	9.9	10.0	8.5	Ward C	**1540**	6,678	**40**
2866	7890	160	WASHINGTON RD	HEATON DR	WEST RUGBY AV	MINOR ARTERIAL	Asphalt	28	704	110	2,300	40	74	**51**	Fair	35	22	**50**	2.8	8.6	10.0	8.3	6.0	9.4	10.0	9.9	10.0	9.7	Ward C	**4440**	8,808	**56**
2132	7900	10	WASHINGTON RD	DODSON TE	CHARLES DR	MINOR ARTERIAL	Asphalt	35	515	100	2,103	43	70	**52**	Fair	34	22	**51**	3.1	8.9	10.0	8.7	6.0	9.4	10.0	9.9	10.0	9.0	Ward C	**4640**	5,262	**52**
2357	7900	20	WASHINGTON RD	CHARLES DR	MOUNT OLIVE RD	MINOR ARTERIAL	Asphalt	28	602	94	1,967	40	78	**53**	Fair	32	28	**51**	2.5	9.5	10.0	7.9	4.9	9.2	10.0	10.0	10.0	9.7	Ward D	**4640**	5,262	**52**
3836	7900	30	WASHINGTON RD	MOUNT OLIVE RD	REDWINE RD	MINOR ARTERIAL	Asphalt	28	966	150	3,156	42	75	**53**	Fair	36	20	**51**	2.8	8.4	10.0	8.7	6.5	9.4	10.0	9.9	10.0	9.3	Ward D	**4640**	5,262	**52**
2383	7900	40	WASHINGTON RD	REDWINE RD	POTOMAC DR	MINOR ARTERIAL	Asphalt	28	857	133	2,800	46	80	**57**	Fair	28	26	**56**	2.4	9.0	10.0	8.4	5.2	9.5	10.0	10.0	10.0	10.0	Ward D	**4640**	5,262	**52**
2403	7900	50	WASHINGTON RD	POTOMAC DR	ARLINGTON RD	MINOR ARTERIAL	Asphalt	28	851	132	2,780	41	69	**51**	Fair	37	20	**49**	3.2	9.0	10.0	8.6	6.5	9.5	10.0	9.9	10.0	8.7	Ward D	**4640**	5,262	**52**
2419	7900	60	WASHINGTON RD	ARLINGTON RD	SOUTHLAND CT	MINOR ARTERIAL	Asphalt	28	780	121	2,548	41	71	**51**	Fair	36	20	**50**	3.0	9.0	10.0	8.8	6.3	9.5	10.0	9.9	10.0	8.6	Ward D	**4640**	5,262	**52**
2426	7900	70	WASHINGTON RD	SOUTHLAND CT	VICTORIA DR	MINOR ARTERIAL	Asphalt	40	145	32	677	47	75	**56**	Fair	25	29	**55**	2.7	9.9	10.0	8.7	4.8	9.1	10.0	10.0	10.0	9.1	Ward D	**4640**	5,262	**52**
3069	7900	80	WASHINGTON RD	VICTORIA DR	ALE CR	MINOR ARTERIAL	Asphalt	40	490	109	2,287	45	66	**52**	Fair	22	22	**51**	3.5	9.0	10.0	9.0	6.0	9.3	10.0	10.0	10.0	10.0	Ward D	**4640**	5,262	**52**
2435	7900	90	WASHINGTON RD	ALE CR	CAMP CREEK PW	MINOR ARTERIAL	Asphalt	40	195	43	910	77	57	**70**	V Good	15	8	**69**	7.0	10.0	9.0	8.9	10.0	9.2	10.0	10.0	10.0	10.0	Ward D	**1880**	3,102	**72**
2070	7910	10	WASHINGTON RD	CAMP CREEK PW	CAMP CREEK PW	MINOR ARTERIAL	Asphalt	40	56	12	261	62	36	**53**	Fair	24	14	**52**	8.2	10.0	8.3	7.6	10.0	10.0	10.0	10.0	10.0	10.0	Ward D	**4640**	5,262	**52**
3354	7920	10	WASHINGTON RD	CAMP CREEK PW	LAKEMONT DR	MINOR ARTERIAL	Asphalt	40	603	134	2,814	63	72	**66**	Good	21	16	**65**	3.0	10.0	8.0	8.2	10.0	9.2	10.0	9.9	10.0	10.0	Ward D	**1880**	3,102	**72**
3203	7920	20	WASHINGTON RD	LAKEMONT DR	DESERT DR	MINOR ARTERIAL	Asphalt	40	389	86	1,815	47	71	**55**	Fair	21	32	**54**	3.0	9.6	10.0	8.8	4.3	9.1	9.9	9.9	10.0	10.0	Ward D	**2620**	4,653	**50**
2230	7920	30	WASHINGTON RD	DESERT DR	LAUREL RDIGE DR	MINOR ARTERIAL	Asphalt	40	544	121	2,539	47	75	**57**	Fair	21	32	**55**	2.7	9.7	10.0	8.5	4.2	9.1	10.0	10.0	10.0	10.0	Ward D	**2620**	4,653	**50**
2229	7920	40	WASHINGTON RD	LAUREL RDIGE DR	LAUREL RDIGE DR	MINOR ARTERIAL	Asphalt	40	50	11	233	39	74	**50**	Fair	30	31	**49**	2.8	9.9	10.0	7.5	4.3	9.1	10.0	10.0	10.0	10.0	Ward D	**2620**	4,653	**50**
2456	7920	50	WASHINGTON RD	LAUREL RDIGE DR	HAMMARSKJOLD DR	MINOR ARTERIAL	Asphalt	30	602	100	2,107	44	70	**53**	Fair	26	25	**52**	3.1	9.6	10.0	8.4	5.4	9.3	10.0	10.0	10.0	9.6	Ward D	**2620**	4,653	**50**
2476	7920	60	WASHINGTON RD	HAMMARSKJOLD DR	JANICE DR	MINOR ARTERIAL	Asphalt	30	873	146	3,056	46	66	**53**	Fair	25	29	**52**	3.5	9.3	10.0	8.4	4.9	9.3	10.0	9.9	10.0	10.0	Ward D	**2620**	4,653	**50**
2436	7920	70	WASHINGTON RD	JANICE DR	CANDLEWOOD DR	MINOR ARTERIAL	Asphalt	40	249	55	1,162	47	57	**50**	Fair	25	28	**49**	4.5	9.1	10.0	8.6	5.0	9.2	10.0	9.9	10.0	10.0	Ward D	**4660**	4,673	**49**
2098	7920	80	WASHINGTON RD	CANDLEWOOD DR	CANDLEWOOD DR	MINOR ARTERIAL	Asphalt	40	32	7	149	45	38	**42**	Marginal	23	33	**41**	7.9	10.0	10.0	7.7	4.1	10.0	10.0	10.0	10.0	10.0	Ward D	**4660**	4,673	**49**
2443	7920	90	WASHINGTON RD	CANDLEWOOD DR	CHESTNUT DR	MINOR ARTERIAL	Asphalt	34	973	184	3,860	37	64	**46**	Marginal	32	22	**45**	3.8	8.6	10.0	8.4	6.0	9.4	10.0	10.0	10.0	10.0	Ward D	**4660**	4,673	**49**
3511	7920	100	WASHINGTON RD	CHESTNUT DR	CARMEL DR	MINOR ARTERIAL	Asphalt	32	1,068	190	3,987	41	65	**49**	Marginal	32	25	**47**	3.7	9.6	10.0	8.2	5.6	9.4	9.7	9.9	10.0	9.3	Ward D	**4660**	4,673	**49**
2026	7920	110	WASHINGTON RD	CARMEL DR	I-285 NB ON RP	MINOR ARTERIAL	Asphalt	40	39	9	182	47	69	**54**	Fair	22	31	**53**	3.3	9.9	10.0	8.3	4.3	9.1	10.0	10.0	10.0	10.0	Ward D	**4660**	4,673	**49**
2020	7920	120	WASHINGTON RD	I-285 NB ON RP	I-285 NB ON RP	MINOR ARTERIAL	Asphalt	40	67	15	313	51	85	**63**	Good	16	32	**61**	2.1	10.0	10.0	8.4	4.1	10.0	10.0	10.0	10.0	10.0	Ward D	**4660**	4,673	**49**
2021	7920	130	WASHINGTON RD	I-285 NB ON RP	I-285 NB OF RP	MINOR ARTERIAL	Asphalt	40	35	8	163	46	80	**57**	Fair	23	32	**56**	2.4	10.0	10.0	8.1	4.3	9.1	10.0	10.0	10.0	10.0	Ward D	**4660**	4,673	**49**
3382	7920	140	WASHINGTON RD	I-285 NB OF RP	I-285 NB OF RP	MINOR ARTERIAL	Asphalt	40	259	58	1,209	40	77	**53**	Fair	30	29	**51**	2.6	9.5	10.0	7.8	4.7	9.2	10.0	10.0	10.0	10.0	Ward D	**4660**	4,673	**49**
3385	7920	150	WASHINGTON RD	I-285 NB OF RP	I-285 NB	MINOR ARTERIAL	Asphalt	40	514	114	2,399	36	69	**47**	Marginal	38	27	**45**	3.2	8.9	10.0	7.6	5.1	9.3	10.0	10.0	10.0	9.9	Ward D	**4660**	4,673	**49**
3990	7930	10	WASHINGTON RD	I-285 NB	COMMERCE DR	OTHER	Asphalt	45	920	230	4,830	46	77	**56**	Fair	28	26	**55**	2.6	8.9	10.0	8.6	5.3	9.3	10.0	10.0	10.0	10.0	Ward D	**4660**	4,673	**49**
2177	7930	20	WASHINGTON RD	COMMERCE DR	NORTH COMMERCE DR	OTHER	Asphalt	30	517	86	1,810	35	55	**42**	Marginal	28	23	**41**	4.8	8.8	10.0	8.6	5.8	9.4	10.0	10.0	10.0	10.0	Ward D	**4660**	4,673	**49**
3518	7940	10	WELCOME ALL RD	WELCOME ALL RD	CITY LIMIT	OTHER	Asphalt	36	242	48	1,016	67	52	**62**	Good	23	10	**62**	5.3	9.8	8.7	8.4	10.0	9.1	10.0	10.0	10.0	10.0	Ward D	**4680**	4,332	**65**
1046	7950	10	WELCOME ALL RD	CITY LIMIT	DS@1000S CITY LIMIT	OTHER	Asphalt	20	1,000	111	2,333	46	62	**52**	Fair	31	23	**51**	3.9	8.4	10.0	8.8	5.8	9.4	10.0	10.0	10.0	10.0	Ward D	**4700**	5,860	**49**
1045	7950	20	WELCOME ALL RD	DS@1000S CITY LIMIT	DS@2000S CITY LIMIT	OTHER	Asphalt	24	1,000	133	2,800	37	85	**53**	Fair	26	26	**52**	2.0	9.6	10.0	8.1	5.3	9.2	10.0	10.0	10.0	10.0	Ward D	**4700**	5,860	**49**
1044	7950	30	WELCOME ALL RD	DS@2000S CITY LIMIT	BEN HILL RD	OTHER	Asphalt	24	532	71	1,490	48	78	**58**	Fair	20	33	**57**	2.5	9.9	10.0	8.5	4.1	9.4	10.0	9.9	10.0	10.0	Ward D	**4700**	5,860	**49**
2455	7950	40	WELCOME ALL RD	BEN HILL RD	SOUTHMEADOW PW W	OTHER	Asphalt	26	328	47	995	47	39	**44**	Marginal	20	33	**44**	7.6	9.9	10.0	8.5	4.1	9.1	10.0	9.9	10.0	10.0	Ward D	**4700**	5,860	**49**
1039	7950	50	WELCOME ALL RD	SOUTHMEADOW PW W	DS@1000S SOUTHMEADOW PW W	OTHER	Asphalt	45	1,000	250	5,250	45	66	**52**	Fair	26	29	**51**	3.5	9.8	10.0	8.3	4.7	9.2	10.0	10.0	10.0	9.6	Ward D	**4700**	5,860	**49**
1038	7950	60	WELCOME ALL RD	DS@1000S SOUTHMEADOW PW W	DS@2000S SOUTHMEADOW PW W	OTHER	Asphalt	45	1,000	250	5,250	33	63	**43**	Marginal	44	21	**42**	3.8	8.8	10.0	8.5	6.2	9.5	10.0	9.9	10.0	8.0	Ward D	**4700**	5,860	**49**
1037	7950	70	WELCOME ALL RD	DS@2000S SOUTHMEADOW PW W	DS@3000S SOUTHMEADOW PW W	OTHER	Asphalt	45	1,000	250	5,250	36	75	**49**	Marginal	40	21	**48**	2.7	8.6	10.0	7.3	6.2	10.0	10.0	10.0	10.0	10.0	Ward D	**4700**	5,860	**49**
1036	7950	80	WELCOME ALL RD	DS@3000S SOUTHMEADOW PW W	JAILETTE RD	OTHER	Asphalt	45	1,177	294	6,179	79	93	**84**	V Good	21	0	**84**	1.6	10.0	10.0	8.8	10.0	8.1	10.0	10.0	10.0	10.0	Ward D	**3040**	1,477	**85**
2182	7960	10	WEST ALY	PARKWAY CIR	PARK ALY	OTHER	Asphalt	20	127	14	296	77	58	**71**	V Good	12	10	**70**	7.3	10.0	8.7	8.8	10.0	10.0	10.0	10.0	10.0	10.0	Ward D	**3780**	7,715	**64**
2491	7960	20	WEST ALY	PARK ALY	CROSSING WY	OTHER	Asphalt	20	306	34	714	47	35	**43**	Marginal	22	31	**42**	8.5	9.6	10.0	8.2	4.3	10.0	10.0	10.0	10.0	10.0	Ward D	**2440**	4,578	**48**
2527	7960	30	WEST ALY	CROSSING WY	HERITAGE PKY	OTHER	Asphalt	20	543	60	1,267	46	42	**45**	Marginal	29	25	**44**	7.1	8.7	10.0	8.7	5.5	9.4	10.0	10.0	10.0	10.0	Ward D	**2440**	4,578	**48**
1287	7970	10	WEST CLEVELAND AV	MAIN ST	EAST POINT ST	OTHER	Asphalt	24	480	64	1,344	28	31	**29**	Poor	54	18	**28**	9.5	7.1	10.0	8.3	6.6	9.4	10.0	10.0	10.0	9.2	Ward A	**1100**	3,684	**37**
1409	7980	10	WEST CLEVELAND AV	CHURCH ST	CHENEY ST	OTHER	Asphalt	30	504	84	1,764	86	67	**80**	V Good	11	3	**79**	4.8	9.9	9.6	9.1	10.0	9.7	10.0	10.0	10.0	10.0	Ward A	**4720**	5,737	**78**
1098	7990	10	WEST FARRIS AV	LA ROSE ST	CLOVERHURST DR	OTHER	Asphalt	26	308	44	934	47	47	**47**	Marginal	25	28	**46**	6.0	9.8	10.0	8.4	4.9	9.1	9.5	10.0	10.0	10.0	Ward A	**4740**	3,721	**47**

City of East Point, GA
Street Inventory and Condition Summary - Sorted by Street Name

											Condition Summary							Condition Details												Project Summary		
GISID	Street Number	Block Number	On Street	From Street	To Street	FunCL	Pavetype	Pavement Width (ft)	Pavement Length (ft)	Add Area (yd2)	Pavement Area (yd2)	Surface Distress Index (SDI)	Roughness Index (RI)	Pavement Cndtn Index (PCI)	Condition Rating	Load Assoc Distress Deducts (LADD)	Non-Load Distress Deducts (NLAD)	Current Segment PCI (CPCI)	Segment IRI (mm/m)	Rutting (ACP Only)	L&T Cracking / Linear Crk	Alligator Cracking Divided Slab / Blow Up	Map Crk / Crnr Brk / D Crk	Edge Cracking Joint Spall / Joint Sealant	Distortions / Faulting	Bleeding / Polished Agg	Raveling / Scaling / CAL	Patches / Potholes	Ward	Project ID	Project Length (ft)	Project Current PCI
1099	7990	20	WEST FARRIS AV	CLOVERHURST DR	CLOVERHURST CR	OTHER	Asphalt	26	327	47	992	47	53	**49**	Marginal	27	26	**48**	5.0	9.5	10.0	8.7	5.2	9.2	10.0	10.0	10.0	9.3	Ward A	**4740**	3,721	**47**
1100	7990	30	WEST FARRIS AV	CLOVERHURST CR	DELOWE DR	OTHER	Asphalt	26	359	52	1,089	44	42	**44**	Marginal	32	24	**43**	6.9	9.2	10.0	8.9	5.7	9.4	10.0	10.0	10.0	8.7	Ward A	**4740**	3,721	**47**
1102	7990	40	WEST FARRIS AV	DELOWE DR	POLLARD ST	OTHER	Asphalt	26	360	52	1,092	46	43	**45**	Marginal	25	29	**44**	6.8	9.6	10.0	8.4	4.8	8.9	10.0	9.9	10.0	10.0	Ward A	**4740**	3,721	**47**
3744	8000	10	WEST FORREST AV	MAIN ST	EAST POINT ST	OTHER	Asphalt	44	242	59	1,242	46	66	**53**	Fair	32	22	**52**	3.5	10.0	7.2	6.8	10.0	10.0	10.0	10.0	10.0	10.0	Ward A	**4760**	3,292	**55**
3709	8010	10	WEST FORREST AV	EAST POINT ST	NORMAN BERRY DR	OTHER	Asphalt	36	608	122	2,554	48	66	**54**	Fair	32	21	**53**	3.5	10.0	7.5	6.8	10.0	10.0	10.0	9.9	10.0	10.0	Ward A	**4760**	3,292	**55**
3795	8010	20	WEST FORREST AV	NORMAN BERRY DR	OAK ST	OTHER	Asphalt	32	535	95	1,997	49	57	**52**	Fair	19	33	**51**	4.5	9.9	10.0	8.5	4.1	9.3	10.0	10.0	10.0	10.0	Ward A	**4760**	3,292	**55**
1280	8010	30	WEST FORREST AV	OAK ST	LESTER ST	OTHER	Asphalt	24	339	45	949	59	69	**63**	Good	26	15	**62**	3.2	10.0	8.1	8.1	10.0	9.4	10.0	10.0	10.0	9.5	Ward A	**4760**	3,292	**55**
1424	8010	40	WEST FORREST AV	LESTER ST	SEMMES ST	OTHER	Asphalt	26	587	85	1,781	61	55	**59**	Fair	24	16	**58**	4.8	9.9	8.4	8.3	10.0	9.3	10.0	9.9	9.6	9.6	Ward A	**4760**	3,292	**55**
1478	8020	10	WEST FORREST AV	SEMMES ST	LUMPKIN ST	OTHER	Asphalt	24	638	85	1,786	45	46	**45**	Marginal	28	27	**45**	6.2	9.9	10.0	8.4	5.2	9.2	9.7	9.9	10.0	9.3	Ward A	**4200**	9,481	**50**
3479	8020	20	WEST FORREST AV	LUMPKIN ST	HILLCREST DR	OTHER	Asphalt	26	658	95	1,996	45	60	**50**	Fair	24	31	**49**	4.2	10.0	10.0	8.2	4.4	9.0	10.0	10.0	10.0	9.8	Ward A	**4200**	9,481	**50**
1076	8030	10	WEST GATE BLVD	WEST PARK CIR	WILL LEE RD	OTHER	Asphalt	38	309	65	1,370	64	44	**57**	Fair	24	12	**57**	6.7	9.8	8.5	7.9	10.0	9.8	10.0	10.0	10.0	10.0	Ward D	**4780**	4,308	**68**
2243	8040	10	WEST PARK CIR	LEGACY SQ	HIGHPOINT WY	OTHER	Asphalt	20	103	11	240	47	48	**47**	Marginal	23	30	**46**	5.8	10.0	10.0	8.3	4.5	8.7	10.0	10.0	10.0	10.0	Ward D	**4800**	1,004	**49**
2244	8040	20	WEST PARK CIR	HIGHPOINT WY	HIGHPOINT LN	OTHER	Asphalt	20	106	12	247	64	59	**62**	Good	25	12	**62**	4.3	10.0	8.5	8.1	10.0	8.7	10.0	10.0	10.0	10.0	Ward D	**4780**	4,308	**68**
4003	8040	30	WEST PARK CIR	HIGHPOINT LN	HERITAGE CIR	OTHER	Asphalt	20	490	54	1,143	70	56	**66**	Good	22	7	**65**	4.6	9.9	9.1	8.3	10.0	8.9	10.0	10.0	10.0	10.0	Ward D	**4780**	4,308	**68**
2532	8040	40	WEST PARK CIR	HERITAGE CIR	WEST GATE BLVD	OTHER	Asphalt	20	225	25	525	73	52	**66**	Good	18	8	**66**	5.3	10.0	8.9	8.6	10.0	9.2	10.0	10.0	10.0	10.0	Ward D	**4780**	4,308	**68**
2025	8040	50	WEST PARK CIR	WEST GATE BLVD	HERITAGE CIR	OTHER	Asphalt	20	221	25	516	70	53	**64**	Good	19	11	**64**	5.1	10.0	8.6	8.5	10.0	9.1	10.0	10.0	10.0	10.0	Ward D	**4780**	4,308	**68**
2641	8040	60	WEST PARK CIR	HERITAGE CIR	WEST PARK CIR (LP)	OTHER	Asphalt	20	275	31	642	86	68	**80**	V Good	8	6	**80**	4.7	10.0	9.2	9.3	10.0	10.0	10.0	10.0	10.0	10.0	Ward D	**4780**	4,308	**68**
1766	8040	70	WEST PARK CIR	WEST PARK CIR (LP)	WEST PARK CIR (LP)	OTHER	Asphalt	20	212	24	495	86	73	**82**	V Good	7	7	**82**	2.8	10.0	9.1	9.4	10.0	10.0	10.0	10.0	10.0	10.0	Ward D	**4780**	4,308	**68**
1765	8040	80	WEST PARK CIR	WEST PARK CIR (LP)	NORTH END	OTHER	Asphalt	20	132	15	308	77	57	**70**	V Good	15	8	**70**	5.6	9.5	9.0	9.0	10.0	10.0	10.0	10.0	10.0	10.0	Ward D	**4780**	4,308	**68**
3995	8050	10	WEST PARK CIR (LP)	WEST PARK CIR	WEST PARK CIR	OTHER	Asphalt	20	430	48	1,003	74	53	**67**	Good	19	7	**67**	5.4	9.9	9.1	8.7	10.0	9.0	10.0	10.0	10.0	10.0	Ward D	**4780**	4,308	**68**
3205	8060	10	WEST POTOMAC DR	POTOMAC DR	MOUNT VERNON DR	OTHER	Asphalt	30	692	115	2,422	33	48	**38**	Poor	42	26	**37**	5.8	9.3	10.0	8.0	5.4	9.2	10.0	9.9	10.0	8.6	Ward D	**3960**	6,024	**42**
2556	8060	20	WEST POTOMAC DR	MOUNT VERNON DR	POTOMAC CT	OTHER	Asphalt	30	361	60	1,264	49	60	**53**	Fair	18	33	**52**	4.2	9.9	10.0	8.6	4.1	9.2	10.0	10.0	10.0	10.0	Ward D	**3960**	6,024	**42**
2560	8060	30	WEST POTOMAC DR	POTOMAC CT	VICTORIA DR	OTHER	Asphalt	30	503	84	1,761	31	52	**38**	Poor	47	22	**38**	5.2	8.1	10.0	8.5	6.0	9.3	10.0	10.0	10.0	8.7	Ward D	**3960**	6,024	**42**
1909	8070	10	WEST RUGBY AV	WASHINGTON RD	NW END	OTHER	Asphalt	30	195	33	683	22	18	**21**	V Poor	72	7	**20**	13.9	7.6	9.2	7.4	10.0	9.6	10.0	10.0	10.0	7.4	Ward C	**1540**	6,678	**40**
1912	8080	10	WEST RUGBY AV	DODSON DRIVE CONN	ROSS DR	OTHER	Asphalt	30	299	50	1,047	48	48	**48**	Marginal	15	37	**47**	5.9	10.0	10.0	9.0	3.3	8.9	10.0	10.0	10.0	10.0	Ward C	**2020**	7,371	**50**
1914	8080	20	WEST RUGBY AV	ROSS DR	DODSON TE	OTHER	Asphalt	30	471	79	1,649	48	52	**49**	Marginal	24	28	**48**	5.3	9.9	10.0	8.7	4.8	9.1	10.0	10.0	10.0	9.2	Ward C	**2020**	7,371	**50**
1916	8080	30	WEST RUGBY AV	DODSON TE	MOUNT OLIVE RD	OTHER	Asphalt	30	979	163	3,427	47	56	**50**	Marginal	22	31	**49**	4.7	9.5	10.0	8.8	4.5	9.1	9.7	9.9	10.0	10.0	Ward C	**2020**	7,371	**50**
3902	8090	10	WEST TAYLOR AV	MAIN ST	EAST POINT ST	OTHER	Asphalt	24	463	62	1,296	39	57	**45**	Marginal	27	30	**45**	4.5	9.9	10.0	7.7	4.6	9.3	10.0	10.0	10.0	10.0	Ward A	**4480**	5,628	**40**
3900	8090	20	WEST TAYLOR AV	EAST POINT ST	CHURCH ST	OTHER	Asphalt	24	443	59	1,240	24	52	**33**	Poor	44	26	**33**	5.3	9.9	10.0	8.0	5.4	9.5	10.0	9.9	10.0	7.4	Ward A	**4480**	5,628	**40**
1173	8090	30	WEST TAYLOR AV	CHURCH ST	PARK ST	OTHER	Asphalt	24	382	51	1,070	33	55	**40**	Marginal	40	27	**39**	4.9	9.7	10.0	8.0	5.1	9.3	10.0	10.0	10.0	8.3	Ward A	**4480**	5,628	**40**
1175	8090	40	WEST TAYLOR AV	PARK ST	SEMMES ST	OTHER	Asphalt	24	288	38	806	38	48	**41**	Marginal	33	29	**41**	5.9	9.3	10.0	7.7	4.7	9.2	10.0	10.0	10.0	10.0	Ward A	**4480**	5,628	**40**
1176	8090	50	WEST TAYLOR AV	SEMMES ST	MAIDEN LN	OTHER	Asphalt	24	215	29	602	38	52	**43**	Marginal	40	22	**41**	5.3	7.9	10.0	8.6	5.9	9.7	10.0	10.0	10.0	9.4	Ward A	**4480**	5,628	**40**
1177	8090	60	WEST TAYLOR AV	MAIDEN LN	JONES ST	OTHER	Asphalt	24	178	24	498	41	69	**50**	Fair	28	31	**49**	3.3	9.9	10.0	7.6	4.3	9.2	10.0	10.0	10.0	10.0	Ward A	**4480**	5,628	**40**
3897	8090	80	WEST TAYLOR AV	JONES ST	PEARL ST	OTHER	Asphalt	24	454	61	1,271	32	45	**36**	Poor	46	22	**35**	6.5	9.3	10.0	8.3	6.0	9.4	10.0	10.0	10.0	7.6	Ward A	**4480**	5,628	**40**
3896	8090	90	WEST TAYLOR AV	PEARL ST	EIGHTH ST	OTHER	Asphalt	24	451	60	1,263	31	46	**36**	Poor	45	22	**35**	6.3	8.0	10.0	8.6	6.1	10.0	10.0	9.9	10.0	8.5	Ward A	**4480**	5,628	**40**
1180	8090	100	WEST TAYLOR AV	EIGHTH ST	LA ROSE ST	OTHER	Asphalt	24	770	103	2,156	40	61	**47**	Marginal	32	24	**46**	4.1	9.5	10.0	8.4	5.7	9.3	10.0	9.9	10.0	8.9	Ward A	**4480**	5,628	**40**
1181	8090	110	WEST TAYLOR AV	LA ROSE ST	BEN HILL RD	OTHER	Asphalt	24	58	8	162	64	36	**55**	Fair	23	12	**54**	10.4	9.3	8.5	8.7	10.0	9.2	10.0	10.0	10.0	10.0	Ward A	**4480**	5,628	**40**
1186	8100	10	WEST TAYLOR AV	CLOVERHURST DR	BEN HILL RD	MAJOR COLLECTOR	Asphalt	28	68	11	222	61	74	**65**	Good	26	12	**65**	2.8	9.8	8.5	7.9	10.0	9.1	10.0	10.0	10.0	10.0	Ward A	**4620**	6,079	**71**
3974	8130	10	WEST VESTA AV	LOWE ST	CONNALLY ST	OTHER	Asphalt	28	439	68	1,434	66	52	**61**	Good	20	9	**60**	5.2	9.4	8.8	8.9	10.0	9.3	10.0	10.0	10.0	10.0	Ward A	**1800**	907	**71**
3970	8140	10	WEST VESTA AV	DUNLAP AV	CITY LIMIT	OTHER	Asphalt	26	532	77	1,614	48	57	**51**	Fair	19	33	**50**	4.6	9.9	10.0	8.5	4.1	9.3	10.0	10.0	10.0	10.0	Ward A	**3140**	4,357	**38**
3557	8150	10	WEST WARE AV	EAST WARE AV	EAST POINT ST	OTHER	Asphalt	32	363	65	1,355	36	45	**39**	Poor	33	31	**38**	6.4	9.9	10.0	7.3	4.3	9.0	10.0	10.0	10.0	10.0	Ward A	**2460**	3,958	**43**
1419	8160	10	WEST WARE AV	EAST POINT ST	CHURCH ST	OTHER	Asphalt	34	183	35	726	36	36	**36**	Poor	39	25	**35**	8.2	8.5	10.0	8.1	5.4	9.7	9.3	10.0	10.0	10.0	Ward A	**2460**	3,958	**43**
1273	8160	20	WEST WARE AV	CHURCH ST	CHENEY ST	OTHER	Asphalt	24	623	83	1,744	47	48	**47**	Marginal	22	31	**46**	5.9	9.9	10.0	8.3	4.4	9.0	10.0	9.9	10.0	10.0	Ward A	**2460**	3,958	**43**
1277	8160	30	WEST WARE AV	CHENEY ST	OAK ST	OTHER	Asphalt	24	536	71	1,501	46	54	**49**	Marginal	22	32	**48**	5.0	9.9	10.0	8.3	4.4	9.1	10.0	9.9	10.0	10.0	Ward A	**2460**	3,958	**43**
1508	8160	40	WEST WARE AV	OAK ST	LESTER ST	OTHER	Asphalt	22	337	41	865	46	53	**48**	Marginal	28	25	**47**	5.1	9.2	10.0	8.6	5.4	9.2	10.0	10.0	10.0	9.7	Ward A	**2460**	3,958	**43**
1279	8160	50	WEST WARE AV	LESTER ST	SEMMES ST	OTHER	Asphalt	24	358	48	1,002	41	53	**45**	Marginal	34	25	**44**	5.1	9.4	10.0	8.5	5.6	9.3	10.0	9.9	10.0	8.8	Ward A	**2460**	3,958	**43**
1368	8170	10	WEST WOODLAND CR	SPENCER AV	JEFFERSON AV	OTHER	Asphalt	22	434	53	1,114	46	36	**43**	Marginal	22	32	**42**	8.3	10.0	10.0	8.2	4.4	9.0	10.0	9.9	10.0	10.0	Ward B	**4380**	4,086	**48**
3026	8180	10	WEST WOODLAND CR	JEFFERSON AV	WINBURN DR	OTHER	Asphalt	28	444	69	1,450	46	47	**46**	Marginal	23	31	**46**	6.1	9.9	10.0	8.2	4.4	9.0	10.0	10.0	10.0	10.0	Ward B	**4380**	4,086	**48**
3685	8190	10	WESTCHESTER DR	OLD COLONY RD	MONTROSE DR	OTHER	Asphalt	26	1,149	166	3,485	40	55	**45**	Marginal	34	26	**44**	4.9	9.3	10.0	8.1	5.4	9.3	10.0	9.9	10.0	9.2	Ward C	**4820**	2,244	**40**
3615	8190	20	WESTCHESTER DR	MONTROSE DR	BEN HILL RD	OTHER	Asphalt	30	1,095	183	3,833	35	44	**38**	Poor	39	22	**37**	6.7	8.1	10.0	8.4	6.1	9.5	10.0	9.9	10.0	9.7	Ward C	**4820**	2,244	**40**
3343	8200	10	WESTOVER DR	WOODBERRY AV	JESUP AV	OTHER	Asphalt	28	803	125	2,623	34	56	**41**	Marginal	38	25	**41**	4.7	9.8	10.0	7.9	5.5	9.3	10.0	9.9	10.0	8.5	Ward A	**4840**	1,912	**43**
3431	8200	20	WESTOVER DR	JESUP AV	CONNALLY DR	OTHER	Asphalt	26	1,109	160	3,364	39	57	**45**	Marginal	35	25	**44**	4.6	9.2	10.0	8.2	5.5	9.3	10.0	9.9	10.0	9.2	Ward A	**4840**	1,912	**43**
1210	8210	10	WESTWOOD AV	SEMMES ST	JONES ST	OTHER	Asphalt	24	443	59	1,240	24	29	**26**	Poor	55	21	**25**	10.1	7.0	10.0	8.5	6.3	10.0	10.0	9.9	10.0	8.6	Ward A	**2720**	2,810	**31**
1213	8210	20	WESTWOOD AV	JONES ST	JONES ST	OTHER	Asphalt	24	225	30	630	73	53	**66**	Good	16	11	**66**	5.1	9.8	8.6	8.9	10.0	9.4	10.0	10.0	10.0	10.0	Ward A	**2760**	2,707	**69**
1216	8210	30	WESTWOOD AV	JONES ST	PEARL ST	OTHER	Asphalt	24	100	13	280	60	54	**58**	Fair	26	14	**57**	4.9	10.0	8.3	7.8	10.0	9.1	10.0	10.0	10.0	10.0	Ward A	**1980**	3,558	**45**
1214	8210	40	WESTWOOD AV	PEARL ST	PEARL ST	OTHER	Asphalt	24	128	17	358	46	34	**42**	Marginal	30	24	**42**	8.8	8.7	10.0	9.0	5.7	9.3	10.0	10.0	10.0	9.4	Ward A	**2140**	1,899	**33**
3876	8210	50	WESTWOOD AV	PEARL ST	EIGHTH ST	OTHER	Asphalt	20	455	51	1,062	47	51	**48**	Marginal	26	27	**47**	5.4	9.9	10.0	9.2	5.0	9.2	10.0	10.0	10.0	8.3	Ward A	**2140**	1,899	**33**
2814	8220	10	WHISPERWOOD TL	EAST END	DOGWOOD DR	OTHER	Asphalt	26	673	97	2,041	47	69	**54**	Fair	23	30	**53**	3.3	9.6	10.0	8.4	4.6	9.1	10.0	10.0	10.0	10.0	Ward C	**1960**	6,447	**50**
1237	8230	10	WHITE WY	MAIN ST	EAST POINT ST	OTHER	Asphalt	26	471	68	1,429	40	52	**44**	Marginal	30	30	**43**	5.2	9.8	10.0	7.7	4.5	8.9	10.0	10.0	10.0	10.0	Ward A	**1100**	3,684	**37**
2954	8240	10	WHITLEY WY	LAKEWOOD AV SW	SAMPLER WY	OTHER	Asphalt	45	584	146	3,066	71	48	**63**	Good	23	6	**63**	7.5	9.9	9.2	8.2	10.0	9.0	10.0	10.0	10.0	10.0	Ward B	**3460**	5,963	**68**
3998	8260	10	WILL LEE RD	UNKNOWN ALY	EAST END	OTHER	Asphalt	20	342	38	798	47	34	**42**	Marginal	27	27	**42**	8.8	8.9	10.0	8.6	5.1	9.5	10.0	10.0	10.0	10.0	Ward D	**3060**	1,185	**42**
1155	8270	10	WILLIAMS AV	MAIN ST	EAST POINT ST	OTHER	Asphalt	26	461	67	1,398	46	45	**46**	Marginal	24	30	**45**	6.5	9.8	10.0	8.3	4.6	8.9	10.0	10.0	10.0	10.0	Ward A	**1500**	4,765	**40**
1156	8270	20	WILLIAMS AV	EAST POINT ST	CHURCH ST	OTHER	Asphalt	26	439	63	1,332	40	41	**40**	Marginal	30	30	**40**	7.2	9.1	10.0	9.4	4.5	9.5	10.0	10.0	10.0	8.3	Ward A	**1500**	4,765	**40**

GISID	Street Number	Block Number	On Street	From Street	To Street	FunCL	Pavetype	Pavement Width (ft)	Pavement Length (ft)	Add Area (yd2)	Pavement Area (yd2)	Condition Summary: Surface Distress Index (SDI)	Roughness Index (RI)	Pavement Cndtn Index (PCI)	Condition Rating	Load Assoc Distress Deducts (LADD)	Non-Load Distress Deducts (NLAD)	Current Segment PCI (CPCI)	Condition Details: Segment IRI (mm/m)	Rutting (ACP Only)	L&T Cracking / Linear Crk	Alligator Cracking Divided Slab / Blow Up	Map Crk / Crnr Brk / D Crk	Edge Cracking Joint Spall / Joint Sealant	Distortions / Faulting	Bleeding / Polished Agg	Raveling / Scaling / CAL	Patches / Potholes	Ward	Project Summary: Project ID	Project Length (ft)	Project Current PCI
1158	8270	30	WILLIAMS AV	CHURCH ST	PARK ST	OTHER	Asphalt	26	229	33	695	47	35	**43**	Marginal	25	28	**42**	8.4	9.6	10.0	8.8	4.9	9.2	10.0	10.0	10.0	9.3	Ward A	**1500**	4,765	**40**
1125	8280	10	WILLIAMS AV	PARK ST	SEMMES ST	OTHER	Asphalt	26	313	45	949	48	44	**46**	Marginal	19	33	**46**	6.7	9.9	10.0	8.6	4.0	9.2	10.0	10.0	10.0	10.0	Ward A	**1500**	4,765	**40**
1162	8290	10	WILLIAMS AV	SEMMES ST	JONES ST	OTHER	Asphalt	26	394	57	1,195	47	47	**47**	Marginal	25	28	**46**	6.0	9.2	10.0	8.7	5.0	9.2	10.0	9.9	10.0	9.9	Ward A	**2160**	3,372	**36**
1166	8290	20	WILLIAMS AV	JONES ST	PEARL ST	OTHER	Asphalt	20	482	54	1,125	34	44	**37**	Poor	42	24	**36**	6.7	9.2	10.0	8.2	5.6	9.3	10.0	10.0	10.0	8.3	Ward A	**2160**	3,372	**36**
3270	8310	10	WILLINGHAM DR	EAST END	NORMAN BERRY DR	MAJOR COLLECTOR	Asphalt	30	1,462	244	5,117	86	81	**85**	V Good	11	3	**84**	2.3	10.0	9.6	9.2	10.0	9.3	10.0	10.0	10.0	10.0	Ward B	**4860**	12,060	**84**
3263	8320	10	WILLINGHAM DR	NORMAN BERRY DR	EUBANKS AV	MAJOR COLLECTOR	Asphalt	35	165	32	674	85	67	**79**	V Good	7	7	**79**	5.6	10.0	9.1	9.3	10.0	10.0	10.0	10.0	10.0	10.0	Ward B	**4860**	12,060	**84**
1632	8320	20	WILLINGHAM DR	EUBANKS AV	BACHELOR ST	MAJOR COLLECTOR	Asphalt	24	599	80	1,677	86	78	**83**	V Good	13	1	**83**	2.5	9.5	9.8	9.3	10.0	9.9	10.0	10.0	10.0	10.0	Ward B	**4860**	12,060	**84**
1645	8320	30	WILLINGHAM DR	BACHELOR ST	PENNSYLVANIA ST	MAJOR COLLECTOR	Asphalt	30	503	84	1,761	86	79	**84**	V Good	11	3	**84**	2.4	9.7	9.7	9.2	10.0	10.0	10.0	10.0	10.0	10.0	Ward B	**4860**	12,060	**84**
3183	8320	40	WILLINGHAM DR	PENNSYLVANIA ST	MARYLAND ST	MAJOR COLLECTOR	Asphalt	30	345	58	1,208	97	88	**94**	Excellent	0	3	**93**	2.2	10.0	9.7	10.0	10.0	10.0	10.0	10.0	10.0	10.0	Ward B	**4860**	12,060	**84**
1688	8320	50	WILLINGHAM DR	MARYLAND ST	HARRISON RD	MAJOR COLLECTOR	Asphalt	28	361	56	1,179	86	88	**87**	Excellent	12	2	**86**	1.9	10.0	9.7	9.2	10.0	9.2	10.0	10.0	10.0	10.0	Ward B	**4860**	12,060	**84**
3165	8320	60	WILLINGHAM DR	HARRISON RD	MAGNOLIA ST	MAJOR COLLECTOR	Asphalt	30	413	69	1,446	92	83	**89**	Excellent	6	2	**88**	2.2	9.9	9.7	10.0	10.0	8.9	10.0	10.0	10.0	10.0	Ward B	**4860**	12,060	**84**
3937	8320	70	WILLINGHAM DR	MAGNOLIA ST	CHERRY ST	MAJOR COLLECTOR	Asphalt	28	388	60	1,267	85	94	**88**	Excellent	13	2	**87**	1.6	10.0	9.7	9.7	10.0	9.1	10.0	10.0	10.0	9.1	Ward B	**4860**	12,060	**84**
1135	8320	80	WILLINGHAM DR	CHERRY ST	ELM ST	MAJOR COLLECTOR	Asphalt	24	87	12	244	86	76	**83**	V Good	11	3	**82**	2.7	10.0	9.7	9.2	10.0	9.3	10.0	10.0	10.0	10.0	Ward B	**4860**	12,060	**84**
1095	8320	90	WILLINGHAM DR	ELM ST	PLANT ST	MAJOR COLLECTOR	Asphalt	26	1,199	173	3,637	85	86	**86**	Excellent	13	2	**85**	2.0	9.9	9.8	9.1	10.0	9.2	10.0	10.0	10.0	10.0	Ward B	**4860**	12,060	**84**
3966	8320	100	WILLINGHAM DR	PLANT ST	EAST MAIN ST	MAJOR COLLECTOR	Asphalt	28	650	101	2,123	98	89	**95**	Excellent	0	2	**95**	2.3	10.0	9.8	10.0	10.0	10.0	10.0	10.0	10.0	10.0	Ward B	**4860**	12,060	**84**
1109	8320	120	WILLINGHAM DR	MAIN ST	MAIN ST	MAJOR COLLECTOR	Asphalt	35	215	42	878	84	66	**78**	V Good	5	11	**78**	4.8	10.0	8.6	9.8	10.0	9.4	10.0	10.0	10.0	10.0	Ward B	**4860**	12,060	**84**
1061	8360	10	WINBURN DR	WINBURN DR	JEFFERSON AV	OTHER	Asphalt	26	328	47	995	38	50	**42**	Marginal	37	25	**41**	5.5	9.2	10.0	8.1	5.5	9.1	10.0	10.0	10.0	9.3	Ward B	**2660**	5,852	**42**
1062	8370	10	WINBURN DR	JEFFERSON AV	DS@152W JEFFERSON AV	OTHER	Asphalt	26	152	22	461	39	25	**34**	Poor	32	29	**34**	11.4	9.6	10.0	7.7	4.8	8.8	10.0	10.0	10.0	10.0	Ward B	**2660**	5,852	**42**
3724	8380	10	WINBURN DR	DS@152W JEFFERSON AV	ELSINORE ST	OTHER	Asphalt	32	549	98	2,050	33	58	**42**	Marginal	41	25	**41**	4.4	9.6	10.0	8.2	5.5	9.1	10.0	9.9	10.0	8.0	Ward B	**2660**	5,852	**42**
3222	8380	20	WINBURN DR	ELSINORE ST	BLOUNT ST	OTHER	Asphalt	32	518	92	1,934	29	52	**37**	Poor	43	27	**36**	5.2	9.9	10.0	8.1	5.0	9.0	10.0	10.0	10.0	7.6	Ward B	**2660**	5,852	**42**
3859	8380	30	WINBURN DR	BLOUNT ST	JEWEL ST	OTHER	Asphalt	38	569	120	2,523	30	66	**42**	Marginal	41	28	**41**	3.5	10.0	10.0	8.2	4.9	9.0	10.0	10.0	10.0	7.7	Ward B	**2660**	5,852	**42**
3704	8380	40	WINBURN DR	JEWEL ST	BATAVIA ST	OTHER	Asphalt	32	425	76	1,587	29	65	**41**	Marginal	43	28	**40**	3.6	9.9	10.0	8.1	4.9	9.0	10.0	10.0	10.0	7.7	Ward B	**2660**	5,852	**42**
1810	8380	50	WINBURN DR	BATAVIA ST	JEFFERSON TE	OTHER	Asphalt	38	360	76	1,596	47	52	**49**	Marginal	22	31	**48**	5.2	9.9	10.0	8.3	4.3	9.0	10.0	10.0	10.0	10.0	Ward B	**2660**	5,852	**42**
3028	8380	60	WINBURN DR	JEFFERSON TE	EAST WOODLAND CR	OTHER	Asphalt	38	377	80	1,671	40	57	**46**	Marginal	30	30	**44**	4.6	9.7	10.0	7.8	4.5	8.9	10.0	10.0	10.0	10.0	Ward B	**2660**	5,852	**42**
1807	8380	70	WINBURN DR	EAST WOODLAND CR	WINBURN TE	OTHER	Asphalt	38	346	73	1,534	38	57	**44**	Marginal	31	31	**43**	4.6	9.7	10.0	7.6	4.4	9.0	10.0	10.0	10.0	10.0	Ward B	**2660**	5,852	**42**
1808	8380	80	WINBURN DR	WINBURN TE	WEST WOODLAND CR	OTHER	Asphalt	38	197	42	873	37	73	**49**	Marginal	31	32	**48**	2.8	10.0	10.0	7.3	4.2	9.0	10.0	10.0	10.0	10.0	Ward B	**2660**	5,852	**42**
1809	8380	90	WINBURN DR	WEST WOODLAND CR	HUMPHRIES ST	OTHER	Asphalt	38	149	31	661	35	78	**49**	Marginal	33	32	**48**	2.5	10.0	10.0	7.2	4.3	8.9	10.0	10.0	10.0	10.0	Ward B	**2660**	5,852	**42**
3024	8380	100	WINBURN DR	HUMPHRIES ST	BAYARD ST	OTHER	Asphalt	38	347	73	1,538	40	63	**48**	Marginal	28	32	**46**	3.8	10.0	10.0	7.6	4.2	9.0	10.0	10.0	10.0	10.0	Ward B	**2660**	5,852	**42**
3022	8380	110	WINBURN DR	BAYARD ST	RANDALL ST	OTHER	Asphalt	38	526	111	2,332	38	64	**47**	Marginal	33	29	**46**	3.8	9.8	10.0	7.8	4.8	9.0	10.0	10.0	10.0	9.5	Ward B	**2660**	5,852	**42**
3700	8380	120	WINBURN DR	RANDALL ST	HARRIS ST	OTHER	Asphalt	38	425	90	1,884	32	59	**41**	Marginal	41	27	**40**	4.2	9.8	10.0	7.8	5.1	9.1	10.0	10.0	10.0	8.3	Ward B	**2660**	5,852	**42**
3027	8390	10	WINBURN TE	WINBURN DR	EAST FORREST AV	OTHER	Asphalt	28	566	88	1,849	45	50	**46**	Marginal	25	30	**46**	5.6	9.9	10.0	8.1	4.5	8.9	10.0	10.0	10.0	10.0	Ward B	**2500**	7,008	**44**
1799	8390	20	WINBURN TE	EAST FORREST AV	EAST CLEVELAND AV	OTHER	Asphalt	24	663	88	1,856	46	52	**48**	Marginal	29	25	**47**	5.3	9.5	10.0	8.6	5.5	9.1	10.0	9.9	10.0	9.2	Ward B	**2500**	7,008	**44**
3099	8400	10	WINBURN TER	EAST CLEVELAND AV	NORMAN BERRY DR	OTHER	Asphalt	24	224	30	627	76	56	**70**	Good	13	10	**69**	13.8	10.0	8.8	8.7	10.0	10.0	10.0	9.9	10.0	10.0	Ward B	**2540**	9,106	**85**
3828	8410	10	WINFRED TE	PLANTATION DR	WEST END	OTHER	Asphalt	34	361	67	1,417	34	30	**32**	Poor	44	23	**31**	10.0	7.6	10.0	8.2	5.9	9.3	10.0	10.0	10.0	10.0	Ward A	**2700**	883	**41**
1940	8420	10	WISTERIA WY	BRIARWOOD BL	DS@154S BRIARWOOD BL	OTHER	Asphalt	32	154	27	575	91	73	**85**	V Good	1	8	**84**	8.1	10.0	9.0	10.0	10.0	9.8	10.0	10.0	10.0	10.0	Ward C	**2260**	3,118	**79**
2837	8430	10	WISTERIA WY	DS@154S BRIARWOOD BL	WISTERIA WY	OTHER	Asphalt	24	203	27	568	78	58	**71**	V Good	10	13	**71**	9.0	10.0	8.4	9.2	10.0	9.6	10.0	10.0	10.0	10.0	Ward C	**2260**	3,118	**79**
1673	8440	10	WOMACK AV SW	LEE ST	DESHLER ST SW	OTHER	Asphalt	34	281	53	1,115	47	57	**51**	Fair	23	30	**50**	4.5	9.9	10.0	8.6	4.6	9.1	10.0	10.0	10.0	9.4	Ward B	**3500**	6,840	**41**
1674	8440	20	WOMACK AV SW	DESHLER ST SW	ARTHUR LANGFORD PW	OTHER	Asphalt	34	107	20	424	45	48	**46**	Marginal	24	31	**46**	5.8	9.9	10.0	8.2	4.5	8.9	10.0	9.9	10.0	10.0	Ward B	**3320**	2,799	**41**
1886	8440	30	WOMACK AV SW	ARTHUR LANGFORD PW	MCPHERSON DR	OTHER	Asphalt	22	146	18	375	40	34	**38**	Poor	30	30	**37**	8.8	9.9	10.0	7.5	4.6	9.0	10.0	10.0	10.0	10.0	Ward B	**3320**	2,799	**41**
2920	8440	40	WOMACK AV SW	MCPHERSON DR	MCCLELLAND AV	OTHER	Asphalt	24	1,699	227	4,757	40	57	**46**	Marginal	30	31	**45**	4.5	9.9	10.0	7.6	4.4	9.0	10.0	10.0	10.0	10.0	Ward B	**3320**	2,799	**41**
2664	8450	10	WOOD HILL CR	BRYANT DR	WOOD HILL LN	OTHER	Asphalt	26	902	130	2,736	36	41	**38**	Poor	42	22	**37**	7.3	9.4	10.0	8.8	6.0	9.4	10.0	10.0	10.0	7.4	Ward C	**1360**	5,316	**41**
2671	8460	10	WOOD HILL LN	GRAYWALL ST	RIGGS DR	OTHER	Asphalt	26	566	82	1,717	96	87	**93**	Excellent	4	0	**92**	2.5	10.0	10.0	10.0	10.0	9.1	10.0	10.0	10.0	10.0	Ward C	**4880**	3,912	**90**
2668	8460	20	WOOD HILL LN	RIGGS DR	GREENWOOD CR	OTHER	Asphalt	28	431	67	1,408	96	87	**93**	Excellent	4	0	**92**	4.4	10.0	10.0	10.0	10.0	9.1	10.0	10.0	10.0	10.0	Ward C	**4880**	3,912	**90**
2009	8460	30	WOOD HILL LN	GREENWOOD CR	BRYANT DR	OTHER	Asphalt	26	1,317	190	3,995	96	87	**93**	Excellent	4	0	**92**	3.0	10.0	10.0	10.0	10.0	9.1	10.0	10.0	10.0	10.0	Ward C	**4880**	3,912	**90**
2011	8460	40	WOOD HILL LN	BRYANT DR	OVERLOOK DR	OTHER	Asphalt	26	350	51	1,062	47	44	**46**	Marginal	20	33	**45**	6.5	9.4	10.0	9.0	4.0	8.9	10.0	10.0	10.0	10.0	Ward C	**1360**	5,316	**41**
2012	8460	50	WOOD HILL LN	OVERLOOK DR	WOOD HILL CR	OTHER	Asphalt	26	218	31	661	47	47	**47**	Marginal	23	30	**46**	6.0	9.8	10.0	8.4	4.6	8.9	10.0	9.9	10.0	10.0	Ward C	**1360**	5,316	**41**
2665	8460	60	WOOD HILL LN	WOOD HILL CR	DODSON DR	OTHER	Asphalt	26	537	78	1,629	46	45	**46**	Marginal	24	30	**45**	6.4	9.1	10.0	9.0	5.5	9.3	9.7	10.0	9.0	10.0	Ward C	**1360**	5,316	**41**
2646	8470	10	WOOD VALLEY DR	HEADLAND DR	LEITH AV	OTHER	Asphalt	26	1,499	217	4,547	74	65	**71**	V Good	12	10	**71**	3.6	9.9	8.8	9.3	10.0	9.1	10.0	9.9	10.0	10.0	Ward C	**4900**	3,151	**72**
2003	8470	20	WOOD VALLEY DR	LEITH AV	LEITH AV	OTHER	Asphalt	26	352	51	1,068	80	69	**77**	V Good	9	11	**76**	3.2	10.0	8.7	9.2	10.0	9.7	10.0	10.0	10.0	10.0	Ward C	**4900**	3,151	**72**
3681	8470	30	WOOD VALLEY DR	LEITH AV	DS@752S LEITH AV	OTHER	Asphalt	26	752	109	2,281	78	66	**74**	V Good	12	10	**74**	3.5	9.9	8.8	9.2	10.0	9.1	10.0	10.0	10.0	10.0	Ward C	**4900**	3,151	**72**
2703	8470	40	WOOD VALLEY DR	DS@752S LEITH AV	ENGLEWOOD DR	OTHER	Asphalt	24	160	21	448	47	35	**43**	Marginal	20	33	**42**	8.6	9.8	10.0	8.6	4.1	9.1	10.0	9.9	10.0	10.0	Ward C	**2200**	7,584	**44**
2702	8470	45	WOOD VALLEY DR	DS@752S LEITH AV	ENGLEWOOD DR	OTHER	Asphalt	24	149	20	417	64	68	**65**	Good	22	14	**65**	3.3	10.0	8.3	7.9	10.0	9.7	10.0	10.0	10.0	10.0	Ward C	**4900**	3,151	**72**
3406	8480	10	WOODBERRY AV	LAWRENCE AV	ARTHUR LANGFORD PW	OTHER	Asphalt	24	1,639	219	4,589	47	68	**54**	Fair	24	29	**53**	3.3	9.5	10.0	8.7	4.7	9.2	10.0	10.0	10.0	9.7	Ward B	**4540**	2,931	**52**
3349	8480	20	WOODBERRY AV	ARTHUR LANGFORD PW	ARTHUR LANGFORD PW	OTHER	Asphalt	24	219	29	613	49	45	**48**	Marginal	19	32	**47**	6.4	10.0	10.0	8.5	4.1	9.2	10.0	10.0	10.0	10.0	Ward B	**4540**	2,931	**52**
3350	8480	30	WOODBERRY AV	ARTHUR LANGFORD PW	STANTON RD	OTHER	Asphalt	24	505	67	1,414	47	47	**47**	Marginal	22	31	**46**	6.0	9.6	10.0	8.6	4.5	10.0	10.0	9.9	10.0	9.5	Ward B	**4540**	2,931	**52**
3348	8490	10	WOODBERRY AV	PINEHURST DR	PENROSE DR	OTHER	Asphalt	28	349	54	1,140	45	40	**44**	Marginal	29	25	**43**	7.4	9.8	10.0	8.5	5.4	9.4	10.0	10.0	10.0	8.7	Ward A	**4920**	2,488	**43**
1556	8490	20	WOODBERRY AV	PENROSE DR	MULBERRY ST	OTHER	Asphalt	24	449	60	1,257	40	57	**46**	Marginal	35	25	**45**	4.5	9.4	10.0	8.1	5.4	9.2	10.0	10.0	10.0	9.1	Ward A	**4920**	2,488	**43**
1557	8490	30	WOODBERRY AV	MULBERRY ST	DELOWE DR	OTHER	Asphalt	24	496	66	1,389	38	41	**39**	Poor	36	26	**38**	7.3	9.4	10.0	8.0	5.3	9.2	9.1	10.0	10.0	10.0	Ward A	**4920**	2,488	**43**
2624	8500	10	WOODBERRY AV	DELOWE DR	ARTHUR LANGFORD PW	OTHER	Asphalt	24	1,194	159	3,343	46	42	**45**	Marginal	30	22	**44**	6.9	9.2	10.0	8.9	6.0	9.4	9.7	9.9	10.0	9.1	Ward A	**4920**	2,488	**43**
2015	8510	10	WOODHAVEN CR	BRYANT DR	WEST END	OTHER	Asphalt	26	542	78	1,644	36	40	**37**	Poor	37	23	**37**	7.5	8.0	10.0	8.5	5.9	9.3	10.0	9.9	10.0	10.0	Ward C	**1360**	5,316	**41**
3021	8520	10	WOODLAND CR	SPENCER AV	WEST WOODLAND CR	OTHER	Asphalt	32	1,292	230	4,823	46	61	**51**	Fair	25	28	**50**	4.1	9.1	10.0	8.9	4.9	9.2	10.0	10.0	10.0	9.8	Ward B	**4380**	4,086	**48**
2581	8540	10	YATES RD	CITY LIMIT	CATALINA CR	OTHER	Asphalt	20	448	50	1,045	78	80	**79**	V Good	12	10	**78**	2.4	10.0	8.8	9.3	10.0	9.0	10.0	10.0	10.0	10.0	Ward D	**4940**	3,373	**92**
2584	8540	20	YATES RD	CATALINA CR	CITY LIMIT	OTHER	Asphalt	20	174	19	406	86	76	**83**	V Good	10	4	**83**	2.6	10.0	9.5	9.4	10.0	9.1	10.0	10.0	10.0	10.0	Ward D	**4940**	3,373	**92**

City of East Point, GA

Street Inventory and Condition Summary - Sorted by Street Name

											Condition Summary							Condition Details											Project Summary		
GISID	Street Number	Block Number	On Street	From Street	To Street	FunCL	Pavetype	Pavement Width (ft)	Pavement Length (ft)	Add Area (yd2)	Pavement Area (yd2)	Surface Distress Index (SDI)	Roughness Index (RI)	Pavement Cndtn Index (PCI)	Condition Rating	Load Assoc Distress Deducts (LADD)	Non-Load Distress Deducts (NLAD)	Current Segment PCI (CPCI)	Segment IRI (mm/m)	Rutting (ACP Only)	L&T Cracking / Linear Crk	Alligator Cracking Divided Slab / Blow Up	Map Crk / Crnr Brk / D Crk	Edge Cracking Joint Spall / Joint Sealant	Distortions / Faulting	Bleeding / Polished Agg	Raveling / Scaling / CAL	Patches / Potholes	Ward	Project ID	Project Length (ft)	Project Current PCI
3519	8560	10	YOUNG DR	ALE CR	DS@644W ALE CR	OTHER	Asphalt	24	644	86	1,803	65	57	**62**	Good	24	8	**61**	4.6	9.1	9.1	8.7	10.0	9.3	10.0	9.9	10.0	10.0	Ward D	**4000**	2,575	**66**

Appendix B

$3.5M/Year Rehabilitation Plans by Segment

City of East Point, GA
Street Inventory and Five Year Rehabilitation Plan By Year

$3500k/Year Rehabilitation Plan

Current PCI Date: 7/30/2021
Analysis Start Date: 7/1/2022

GISID	On Street	From Street	To Street	Project Current PCI	Year of First Rehab	Rehab Activity	Avg Unit Rate ($/yd2)	Segment Pavement Cost ($)	Segment Total Cost ($)	Whole Project Cost ($)	5 Year Post Rehab PCI
1427	ALE CR	REDWINE RD	POMONA WY	44	1	FWM + Thick Overlay (> 2.0 - 3.0)	12.50	28,700	28,700	171,688	91
2386	ALE CR	POMONA WY	YOUNG DR	44	1	FWM + Thick Overlay (> 2.0 - 3.0)	12.50	24,988	24,988	171,688	91
3520	ALE CR	YOUNG DR	YOUNG DR	44	1	FWM + Thick Overlay (> 2.0 - 3.0)	12.50	37,100	37,100	171,688	91
3070	ALE CR	YOUNG DR	WASHINGTON RD	44	1	FWM + Thick Overlay (> 2.0 - 3.0)	12.50	20,000	20,000	171,688	91
2127	CUMBERLAND RD	REDWINE RD	POMONA WY	44	1	FWM + Thick Overlay (> 2.0 - 3.0)	12.50	37,800	37,800	171,688	91
2115	POMONA WY	CUMBERLAND RD	ALE CR	44	1	FWM + Thick Overlay (> 2.0 - 3.0)	12.50	23,100	23,100	171,688	91
1332	AVEBURY DR	SYLVAN RD	ELSINORE ST	42	1	FWM + Thick Overlay (> 2.0 - 3.0)	12.50	19,950	19,950	166,490	91
3223	ELSINORE ST	WINBURN DR	AVEBURY DR	42	1	FWM + Thick Overlay (> 2.0 - 3.0)	12.50	18,288	18,288	166,490	91
3708	ELSINORE ST	AVEBURY DR	EAST CLEVELAND AV	42	1	FWM + Thick Overlay (> 2.0 - 3.0)	12.50	39,988	39,988	166,490	91
3037	GLENWAY DR SW	CITY LIMIT	SYLVAN RD	42	1	FWM + Thick Overlay (> 2.0 - 3.0)	12.50	19,563	19,563	166,490	91
1744	HARLAN DR	EAST CLEVELAND AV	HARLAN DR (LP)	42	1	FWM + Thick Overlay (> 2.0 - 3.0)	12.50	9,475	9,475	166,490	91
1743	HARLAN DR	HARLAN DR (LP)	REED AV	42	1	FWM + Thick Overlay (> 2.0 - 3.0)	12.50	3,438	3,438	166,490	91
3098	HARLAN DR (LP)	HARLAN DR	HARLAN DR	42	1	FWM + Thick Overlay (> 2.0 - 3.0)	12.50	9,975	9,975	166,490	91
1740	REED AV	SYLVAN RD	PALM DR	42	1	FWM + Thick Overlay (> 2.0 - 3.0)	12.50	11,375	11,375	166,490	91
1739	REED AV	PALM DR	HARLAN DR	42	1	FWM + Thick Overlay (> 2.0 - 3.0)	12.50	11,338	11,338	166,490	91
1785	SYLVAN RD	EAST CLEVELAND AV	REED AV	42	1	FWM + Thick Overlay (> 2.0 - 3.0)	12.50	23,100	23,100	166,490	89
1183	BEN HILL RD	WEST TAYLOR AV	SOUTH CLARK DR	44	1	FWM + Thick Overlay (> 2.0 - 3.0)	13.75	21,670	21,670	206,705	90
1184	BEN HILL RD	SOUTH CLARK DR	DELOWE DR	44	1	FWM + Thick Overlay (> 2.0 - 3.0)	13.75	15,826	15,826	206,705	90
1185	BEN HILL RD	DELOWE DR	DOBBS WY	44	1	FWM + Thick Overlay (> 2.0 - 3.0)	13.75	19,484	19,484	206,705	90
2796	BEN HILL RD	DOBBS WY	KENTUCKY CT	44	1	FWM + Thick Overlay (> 2.0 - 3.0)	13.75	7,233	7,233	206,705	90
2772	BEN HILL RD	KENTUCKY CT	CONCORD CT	44	1	FWM + Thick Overlay (> 2.0 - 3.0)	13.75	34,925	34,925	206,705	90
2773	BEN HILL RD	CONCORD CT	POWER WY	44	1	FWM + Thick Overlay (> 2.0 - 3.0)	13.75	36,878	36,878	206,705	90
3195	BEN HILL RD	POWER WY	MEADOW LARK DR	44	1	FWM + Thick Overlay (> 2.0 - 3.0)	13.75	27,005	27,005	206,705	90
3194	BEN HILL RD	MEADOW LARK DR	PLANTATION DR	44	1	FWM + Thick Overlay (> 2.0 - 3.0)	13.75	16,844	16,844	206,705	90
2795	DOBBS WY	BEN HILL RD	BROOKFIELD APTS	44	1	FWM + Thick Overlay (> 2.0 - 3.0)	13.75	26,840	26,840	206,705	91
1817	BRYAN AV	BAYARD ST	RANDALL ST	44	1	FWM + Thick Overlay (> 2.0 - 3.0)	12.50	27,025	27,025	143,126	91
3010	BRYAN AV	RANDALL ST	HARRIS ST	44	1	FWM + Thick Overlay (> 2.0 - 3.0)	12.50	20,775	20,775	143,126	91
1819	BRYAN AV	HARRIS ST	R N MARTIN ST	44	1	FWM + Thick Overlay (> 2.0 - 3.0)	12.50	19,738	19,738	143,126	91
1821	BRYAN AV	R N MARTIN ST	MILLEDGE ST	44	1	FWM + Thick Overlay (> 2.0 - 3.0)	12.50	23,300	23,300	143,126	91
3753	NORTH MARTIN ST	OAKLEIGH DR	R N MARTIN ST	44	1	FWM + Thick Overlay (> 2.0 - 3.0)	12.50	6,875	6,875	143,126	91
1822	R N MARTIN ST	WADLEY AV	BRYAN AV	44	1	FWM + Thick Overlay (> 2.0 - 3.0)	12.50	17,725	17,725	143,126	91
1831	WADLEY AV	HARRIS ST	R N MARTIN ST	44	1	FWM + Thick Overlay (> 2.0 - 3.0)	12.50	13,463	13,463	143,126	91
3755	WADLEY AV	R N MARTIN ST	MILLEDGE ST	44	1	FWM + Thick Overlay (> 2.0 - 3.0)	12.50	14,225	14,225	143,126	91
2027	COMMERCE DR	NW END	SCOTT CR	44	1	FWM + Thick Overlay (> 2.0 - 3.0)	12.50	1,625	1,625	103,964	91
2635	COMMERCE DR	SCOTT CR	STACI LN	44	1	FWM + Thick Overlay (> 2.0 - 3.0)	12.50	13,913	13,913	103,964	91
2640	COMMERCE DR	STACI LN	LAVISTA RD	44	1	FWM + Thick Overlay (> 2.0 - 3.0)	12.50	25,725	25,725	103,964	91
3386	COMMERCE DR	LAVISTA RD	SIESTA DR	44	1	FWM + Thick Overlay (> 2.0 - 3.0)	12.50	31,813	31,813	103,964	91
3993	COMMERCE DR	SIESTA DR	WASHINGTON RD	44	1	FWM + Thick Overlay (> 2.0 - 3.0)	12.50	30,888	30,888	103,964	91
1092	CONNALLY ST	DUNLAP AV	WEST VESTA AV	71	1	MicroSurface	1.80	2,556	2,556	5,137	84
3974	WEST VESTA AV	LOWE ST	CONNALLY ST	71	1	MicroSurface	1.80	2,581	2,581	5,137	84
2448	DESERT DR	WASHINGTON RD	REGENCY PARK APT ACCESS	72	1	MicroSurface	1.85	2,745	2,745	19,424	84

GISID	On Street	From Street	To Street	Project Current PCI	Year of First Rehab	Rehab Activity	Avg Unit Rate ($/yd2)	Segment Pavement Cost ($)	Segment Total Cost ($)	Whole Project Cost ($)	5 Year Post Rehab PCI
3202	DESERT DR	REGENCY PARK APT ACCESS	REGENCY PARK APT ACCESS	72	1	MicroSurface	1.85	1,062	1,062	19,424	84
1149	DESERT DR	REGENCY PARK APT ACCESS	REGENCY PARK APT ACCESS	72	1	MicroSurface	1.85	731	731	19,424	84
1150	DESERT DR	REGENCY PARK APT ACCESS	REGENCY PARK APT ACCESS	72	1	MicroSurface	1.85	1,073	1,073	19,424	84
3367	DESERT DR	REGENCY PARK APT ACCESS	REGENCY PARK APT ACCESS	72	1	MicroSurface	1.85	870	870	19,424	84
3360	DESERT DR	REGENCY PARK APT ACCESS	REGENCY PARK APT ACCESS	72	1	MicroSurface	1.85	1,295	1,295	19,424	84
3356	DESERT DR	REGENCY PARK APT ACCESS	DESERT CR	72	1	MicroSurface	1.85	1,154	1,154	19,424	84
2498	DESERT DR	DESERT CR	KENELWORTH DR	72	1	MicroSurface	1.85	1,021	1,021	19,424	84
2432	DESERT DR	KENELWORTH DR	FRONTAGE RD	72	1	MicroSurface	1.85	1,728	1,728	19,424	84
3067	DESERT DR	FRONTAGE RD	CAMP CREEK PW	72	1	MicroSurface	1.85	855	855	19,424	84
2435	WASHINGTON RD	ALE CR	CAMP CREEK PW	72	1	MicroSurface	1.85	1,684	1,684	19,424	83
3354	WASHINGTON RD	CAMP CREEK PW	LAKEMONT DR	72	1	MicroSurface	1.85	5,206	5,206	19,424	83
2738	CONNALLY CT	CONNALLY DR	SOUTH END	43	1	FWM + Thick Overlay (> 2.0 - 3.0)	12.50	14,275	14,275	261,327	91
3573	DEWEY AV	EAST END	DODSON DR	43	1	FWM + Thick Overlay (> 2.0 - 3.0)	12.50	28,400	28,400	261,327	91
3390	HAYDEN DR	DODSON DR	HAYDEN LN	43	1	FWM + Thick Overlay (> 2.0 - 3.0)	12.50	55,700	55,700	261,327	91
3771	HAYDEN DR	HAYDEN LN	BONNYBROOK WY	43	1	FWM + Thick Overlay (> 2.0 - 3.0)	12.50	37,013	37,013	261,327	91
3766	JUDSON AV	ROMAIN WY	BRYANT DR	43	1	FWM + Thick Overlay (> 2.0 - 3.0)	12.50	42,738	42,738	261,327	91
1293	JUDSON AV	BRYANT DR	DODSON DR	43	1	FWM + Thick Overlay (> 2.0 - 3.0)	12.50	20,663	20,663	261,327	91
1297	ROMAIN WY	JUDSON AV	BRYANT DR	43	1	FWM + Thick Overlay (> 2.0 - 3.0)	12.50	38,500	38,500	261,327	91
1130	ROMAIN WY	BRYANT DR	DODSON DR	43	1	FWM + Thick Overlay (> 2.0 - 3.0)	12.50	24,038	24,038	261,327	91
3541	DABNEY TE	DORSEY AV	RIGGS DR	42	1	FWM + Thick Overlay (> 2.0 - 3.0)	12.50	25,550	25,550	174,640	91
1222	DORSEY AV	CLOVERHURST DR	SOUTH CLARK DR	42	1	FWM + Thick Overlay (> 2.0 - 3.0)	12.50	14,350	14,350	174,640	91
3873	DORSEY AV	SOUTH CLARK DR	DELOWE DR	42	1	FWM + Thick Overlay (> 2.0 - 3.0)	12.50	15,438	15,438	174,640	91
1681	DORSEY AV	DELOWE DR	LAUREL LN	42	1	FWM + Thick Overlay (> 2.0 - 3.0)	12.50	14,213	14,213	174,640	91
1680	DORSEY AV	LAUREL LN	LUTHER DR	42	1	FWM + Thick Overlay (> 2.0 - 3.0)	12.50	3,800	3,800	174,640	90
3187	DORSEY AV	LUTHER DR	LANCASTER DR	42	1	FWM + Thick Overlay (> 2.0 - 3.0)	12.50	52,150	52,150	174,640	91
1378	DORSEY AV	LANCASTER DR	PLANTATION DR	42	1	FWM + Thick Overlay (> 2.0 - 3.0)	12.50	18,113	18,113	174,640	91
1383	DORSEY AV	PLANTATION DR	DABNEY TE	42	1	FWM + Thick Overlay (> 2.0 - 3.0)	12.50	13,313	13,313	174,640	91
1388	DORSEY AV	DABNEY TE	MONTROSE DR	42	1	FWM + Thick Overlay (> 2.0 - 3.0)	12.50	17,713	17,713	174,640	91
2199	CHURCH ST	NORMAN BERRY DR	MAIN TO CHURCH ACCESS	73	1	MicroSurface	1.95	1,734	1,734	32,562	83
3855	CHURCH ST	MAIN TO CHURCH ACCESS	WEST FORREST AV	73	1	MicroSurface	1.95	2,116	2,116	32,562	83
3739	EAST POINT ST	WEST FORREST AV	WEST WARE AV	73	1	MicroSurface	1.95	3,808	3,808	32,562	83
3554	EAST POINT ST	WEST WARE AV	WEST CLEVELAND AV	73	1	MicroSurface	1.95	7,279	7,279	32,562	83
1406	EAST POINT ST	WEST CLEVELAND AV	LINWOOD AV	73	1	MicroSurface	1.95	1,502	1,502	32,562	83
1245	EAST POINT ST	LINWOOD AV	WHITE WY	73	1	MicroSurface	1.95	1,546	1,546	32,562	83
1240	EAST POINT ST	WHITE WY	THOMPSON AV	73	1	MicroSurface	1.95	2,239	2,239	32,562	83
1231	EAST POINT ST	THOMPSON AV	DORSEY AV	73	1	MicroSurface	1.95	3,594	3,594	32,562	83
3877	EAST POINT ST	DORSEY AV	LEGION WY	73	1	MicroSurface	1.95	4,659	4,659	32,562	83
1196	LEGION WY	WASHINGTON RD	HAMILTON AV	73	1	MicroSurface	1.95	3,276	3,276	32,562	83
3707	MAIN TO CHURCH ACCESS	CHURCH ST	MAIN ST	73	1	MicroSurface	1.95	809	809	32,562	84
3624	BONNER RD	FARLEY ST	PLANTATION DR	42	1	FWM + Thick Overlay (> 2.0 - 3.0)	12.50	25,238	25,238	299,490	91
3621	BONNER RD	PLANTATION DR	HEADLAND TE	42	1	FWM + Thick Overlay (> 2.0 - 3.0)	12.50	49,438	49,438	299,490	91

GISID	On Street	From Street	To Street	Project Current PCI	Year of First Rehab	Rehab Activity	Avg Unit Rate ($/yd2)	Segment Pavement Cost ($)	Segment Total Cost ($)	Whole Project Cost ($)	5 Year Post Rehab PCI
3534	COLLINS DR	CONNALLY DR	MANOR AV	42	1	FWM + Thick Overlay (> 2.0 - 3.0)	12.50	32,163	32,163	299,490	91
3942	FARLEY CT	PLANTATION DR	FARLEY ST	42	1	FWM + Thick Overlay (> 2.0 - 3.0)	12.50	44,150	44,150	299,490	91
3768	FARLEY ST	PLANTATION DR	FARLEY CT	42	1	FWM + Thick Overlay (> 2.0 - 3.0)	12.50	19,138	19,138	299,490	91
3393	FARLEY ST	FARLEY CT	DS@374S FARLEY CT	42	1	FWM + Thick Overlay (> 2.0 - 3.0)	12.50	15,275	15,275	299,490	91
1365	FARLEY ST	DS@374S FARLEY CT	BONNER RD	42	1	FWM + Thick Overlay (> 2.0 - 3.0)	12.50	6,200	6,200	299,490	91
3623	FARLEY ST	BONNER RD	HEADLAND DR	42	1	FWM + Thick Overlay (> 2.0 - 3.0)	12.50	24,125	24,125	299,490	91
1979	HEADLAND TE	CONNALLY DR	MANOR AV	42	1	FWM + Thick Overlay (> 2.0 - 3.0)	12.50	26,975	26,975	299,490	91
1296	HEADLAND TE	MANOR AV	BONNER RD	42	1	FWM + Thick Overlay (> 2.0 - 3.0)	12.50	17,025	17,025	299,490	91
1362	HEADLAND TE	BONNER RD	HEADLAND DR	42	1	FWM + Thick Overlay (> 2.0 - 3.0)	12.50	14,313	14,313	299,490	91
3388	MANOR AV	EAST END	COLLINS DR	42	1	FWM + Thick Overlay (> 2.0 - 3.0)	12.50	10,050	10,050	299,490	91
1294	MANOR AV	COLLINS DR	HEADLAND TE	42	1	FWM + Thick Overlay (> 2.0 - 3.0)	12.50	15,400	15,400	299,490	91
1392	CALVIN AV	IVYDALE ST	CASTLEWOOD ST	43	1	FWM + Thick Overlay (> 2.0 - 3.0)	12.50	17,325	17,325	115,650	91
2623	CASTLEWOOD ST	NORTH END	CALVIN AV	43	1	FWM + Thick Overlay (> 2.0 - 3.0)	12.50	31,325	31,325	115,650	91
1395	CASTLEWOOD ST	CALVIN AV	CONNALLY DR	43	1	FWM + Thick Overlay (> 2.0 - 3.0)	12.50	14,625	14,625	115,650	91
2615	IVYDALE ST	NORTH END	CALVIN AV	43	1	FWM + Thick Overlay (> 2.0 - 3.0)	12.50	37,775	37,775	115,650	91
1393	IVYDALE ST	CALVIN AV	CONNALLY DR	43	1	FWM + Thick Overlay (> 2.0 - 3.0)	12.50	14,600	14,600	115,650	91
3726	JEFFERSON AV	SYLVAN RD	WINBURN DR	42	1	FWM + Thick Overlay (> 2.0 - 3.0)	12.50	4,288	4,288	295,192	90
3728	JEFFERSON AV SW	CITY LIMIT	SYLVAN RD	42	1	FWM + Thick Overlay (> 2.0 - 3.0)	12.50	20,413	20,413	295,192	91
1061	WINBURN DR	WINBURN DR	JEFFERSON AV	42	1	FWM + Thick Overlay (> 2.0 - 3.0)	12.50	12,438	12,438	295,192	91
1062	WINBURN DR	JEFFERSON AV	DS@152W JEFFERSON AV	42	1	FWM + Thick Overlay (> 2.0 - 3.0)	12.50	5,763	5,763	295,192	91
3724	WINBURN DR	DS@152W JEFFERSON AV	ELSINORE ST	42	1	FWM + Thick Overlay (> 2.0 - 3.0)	12.50	25,625	25,625	295,192	91
3222	WINBURN DR	ELSINORE ST	BLOUNT ST	42	1	FWM + Thick Overlay (> 2.0 - 3.0)	12.50	24,175	24,175	295,192	91
3859	WINBURN DR	BLOUNT ST	JEWEL ST	42	1	FWM + Thick Overlay (> 2.0 - 3.0)	12.50	31,538	31,538	295,192	91
3704	WINBURN DR	JEWEL ST	BATAVIA ST	42	1	FWM + Thick Overlay (> 2.0 - 3.0)	12.50	19,838	19,838	295,192	91
1810	WINBURN DR	BATAVIA ST	JEFFERSON TE	42	1	FWM + Thick Overlay (> 2.0 - 3.0)	12.50	19,950	19,950	295,192	91
3028	WINBURN DR	JEFFERSON TE	EAST WOODLAND CR	42	1	FWM + Thick Overlay (> 2.0 - 3.0)	12.50	20,888	20,888	295,192	91
1807	WINBURN DR	EAST WOODLAND CR	WINBURN TE	42	1	FWM + Thick Overlay (> 2.0 - 3.0)	12.50	19,175	19,175	295,192	91
1808	WINBURN DR	WINBURN TE	WEST WOODLAND CR	42	1	FWM + Thick Overlay (> 2.0 - 3.0)	12.50	10,913	10,913	295,192	91
1809	WINBURN DR	WEST WOODLAND CR	HUMPHRIES ST	42	1	FWM + Thick Overlay (> 2.0 - 3.0)	12.50	8,263	8,263	295,192	91
3024	WINBURN DR	HUMPHRIES ST	BAYARD ST	42	1	FWM + Thick Overlay (> 2.0 - 3.0)	12.50	19,225	19,225	295,192	91
3022	WINBURN DR	BAYARD ST	RANDALL ST	42	1	FWM + Thick Overlay (> 2.0 - 3.0)	12.50	29,150	29,150	295,192	91
3700	WINBURN DR	RANDALL ST	HARRIS ST	42	1	FWM + Thick Overlay (> 2.0 - 3.0)	12.50	23,550	23,550	295,192	91
3871	JONES ST	DORSEY AV	WESTWOOD AV	31	1	FWM + Thick Overlay (> 2.0 - 3.0) + Strctrl Ptch	16.50	20,229	20,229	136,638	91
1212	JONES ST	WESTWOOD AV	WASHINGTON RD	31	1	FWM + Thick Overlay (> 2.0 - 3.0) + Strctrl Ptch	16.50	22,226	22,226	136,638	91
3881	JONES ST	WASHINGTON RD	WEST TAYLOR AV	31	1	FWM + Thick Overlay (> 2.0 - 3.0) + Strctrl Ptch	16.50	39,089	39,089	136,638	91
1178	JONES ST	WEST TAYLOR AV	WILLIAMS AV	31	1	FWM + Thick Overlay (> 2.0 - 3.0) + Strctrl Ptch	16.50	14,190	14,190	136,638	91
1165	JONES ST	WILLIAMS AV	CHAPMAN AV	31	1	FWM + Thick Overlay (> 2.0 - 3.0) + Strctrl Ptch	16.50	20,444	20,444	136,638	91
1210	WESTWOOD AV	SEMMES ST	JONES ST	31	1	FWM + Thick Overlay (> 2.0 - 3.0) + Strctrl Ptch	16.50	20,460	20,460	136,638	91
2005	FARLEY ST	NORTH END	LEITH AV	43	1	FWM + Thick Overlay (> 2.0 - 3.0)	12.50	6,638	6,638	191,228	91
2677	LANCASTER DR	LEITH AV	MONTROSE DR	43	1	FWM + Thick Overlay (> 2.0 - 3.0)	12.50	63,963	63,963	191,228	91
2729	LANCASTER DR	MONTROSE DR	DOUGLAS DR	43	1	FWM + Thick Overlay (> 2.0 - 3.0)	12.50	30,225	30,225	191,228	91

GISID	On Street	From Street	To Street	Project Current PCI	Year of First Rehab	Rehab Activity	Avg Unit Rate ($/yd2)	Segment Pavement Cost ($)	Segment Total Cost ($)	Whole Project Cost ($)	5 Year Post Rehab PCI
3590	LANCASTER DR	DOUGLAS DR	DORSEY AV	43	1	FWM + Thick Overlay (> 2.0 - 3.0)	12.50	25,938	25,938	191,228	91
3542	LANCASTER DR	DORSEY AV	POWER WY	43	1	FWM + Thick Overlay (> 2.0 - 3.0)	12.50	21,113	21,113	191,228	91
1972	LANCASTER DR	POWER WY	PLANTATION DR	43	1	FWM + Thick Overlay (> 2.0 - 3.0)	12.50	28,338	28,338	191,228	91
3592	RIGGS DR (LP)	RIGGS DR	RIGGS DR	43	1	FWM + Thick Overlay (> 2.0 - 3.0)	12.50	15,013	15,013	191,228	91
3457	LEXINGTON AV	NEELY AV	KIMMERIDGE DR	44	1	FWM + Thick Overlay (> 2.0 - 3.0)	12.50	50,925	50,925	304,728	91
3797	LEXINGTON AV	KIMMERIDGE DR	NORTH CLARK DR	44	1	FWM + Thick Overlay (> 2.0 - 3.0)	12.50	15,913	15,913	304,728	91
1415	NEELY AV	CHURCH ST	CHENEY ST	44	1	FWM + Thick Overlay (> 2.0 - 3.0)	12.50	27,863	27,863	304,728	91
1417	NEELY AV	CHENEY ST	OAK ST	44	1	FWM + Thick Overlay (> 2.0 - 3.0)	12.50	26,425	26,425	304,728	91
1274	NEELY AV	OAK ST	PARK ST	44	1	FWM + Thick Overlay (> 2.0 - 3.0)	12.50	3,600	3,600	304,728	91
1276	NEELY AV	PARK ST	LESTER ST	44	1	FWM + Thick Overlay (> 2.0 - 3.0)	12.50	8,363	8,363	304,728	91
1307	NEELY AV	LESTER ST	SEMMES ST	44	1	FWM + Thick Overlay (> 2.0 - 3.0)	12.50	4,863	4,863	304,728	91
3742	NEELY AV	SEMMES ST	WARREN WY	44	1	FWM + Thick Overlay (> 2.0 - 3.0)	12.50	12,288	12,288	304,728	91
3737	NEELY AV	WARREN WY	LEXINGTON AV	44	1	FWM + Thick Overlay (> 2.0 - 3.0)	12.50	21,275	21,275	304,728	91
3735	NEELY AV	LEXINGTON AV	KIMMERIDGE DR	44	1	FWM + Thick Overlay (> 2.0 - 3.0)	12.50	30,763	30,763	304,728	91
3456	NEELY AV	KIMMERIDGE DR	NORTH CLARK DR	44	1	FWM + Thick Overlay (> 2.0 - 3.0)	12.50	30,025	30,025	304,728	91
3455	NEELY AV	NORTH CLARK DR	DELOWE DR	44	1	FWM + Thick Overlay (> 2.0 - 3.0)	12.50	16,700	16,700	304,728	91
1476	NORTH CLARK DR	KIMMERIDGE DR	LEXINGTON AV	44	1	FWM + Thick Overlay (> 2.0 - 3.0)	12.50	29,300	29,300	304,728	91
3545	NORTH CLARK DR	LEXINGTON AV	NEELY AV	44	1	FWM + Thick Overlay (> 2.0 - 3.0)	12.50	26,425	26,425	304,728	91
2430	FRONTAGE RD	DESERT DR	CAMP CREEK PW	44	1	FWM + Thick Overlay (> 2.0 - 3.0)	12.50	58,275	58,275	225,950	91
1054	NORTH DESERT DR	N DESERT DR	DS@1000S N DESERT DR	44	1	FWM + Thick Overlay (> 2.0 - 3.0)	12.50	65,625	65,625	225,950	91
1053	NORTH DESERT DR	DS@1000S N DESERT DR	DS@2000S N DESERT DR	44	1	FWM + Thick Overlay (> 2.0 - 3.0)	12.50	65,625	65,625	225,950	91
1052	NORTH DESERT DR	DS@2000S N DESERT DR	DESERT DR	44	1	FWM + Thick Overlay (> 2.0 - 3.0)	12.50	36,425	36,425	225,950	91
1736	HARLAN DR	HARLAN DR (LP)	CEDAR AV	43	1	FWM + Thick Overlay (> 2.0 - 3.0)	12.50	36,475	36,475	144,127	91
1715	HARLAN DR	CEDAR AV	WASHINGTON AV	43	1	FWM + Thick Overlay (> 2.0 - 3.0)	12.50	16,138	16,138	144,127	91
3101	PALM DR	REED AV	CEDAR AV	43	1	FWM + Thick Overlay (> 2.0 - 3.0)	12.50	40,688	40,688	144,127	91
1714	PALM DR	CEDAR AV	WASHINGTON AV	43	1	FWM + Thick Overlay (> 2.0 - 3.0)	12.50	16,138	16,138	144,127	91
3658	PALM DR	WASHINGTON AV	POPLAR ST SW	43	1	FWM + Thick Overlay (> 2.0 - 3.0)	12.50	22,363	22,363	144,127	91
3143	PALM DR	POPLAR ST SW	SOUTH END	43	1	FWM + Thick Overlay (> 2.0 - 3.0)	12.50	12,325	12,325	144,127	91
3958	JONES ST	PHILLIPS AV	EAST FARRIS AV	31	1	FWM + Thick Overlay (> 2.0 - 3.0) + Strctrl Ptch	16.50	7,590	7,590	64,086	91
1105	PHILLIPS AV	SEMMES ST	JONES ST	31	1	FWM + Thick Overlay (> 2.0 - 3.0) + Strctrl Ptch	16.50	18,513	18,513	64,086	91
3957	PHILLIPS AV	JONES ST	PEARL ST	31	1	FWM + Thick Overlay (> 2.0 - 3.0) + Strctrl Ptch	16.50	29,337	29,337	64,086	91
3956	PHILLIPS AV	PEARL ST	PEARL ST	31	1	FWM + Thick Overlay (> 2.0 - 3.0) + Strctrl Ptch	16.50	8,646	8,646	64,086	91
3989	RIDGE RD	DS@1429S NORTH END	SOMERLANE TL	31	1	FWM + Thick Overlay (> 2.0 - 3.0) + Strctrl Ptch	16.50	22,688	22,688	52,586	91
1069	RIDGE RD	SOMERLANE TL	SOMERLED TL	31	1	FWM + Thick Overlay (> 2.0 - 3.0) + Strctrl Ptch	16.50	17,490	17,490	52,586	91
2633	SAVANNAH TL	NORTH END	SAVANNAH CT	31	1	FWM + Thick Overlay (> 2.0 - 3.0) + Strctrl Ptch	16.50	12,408	12,408	52,586	91
3374	SOMERLANE TL	RIDGE RD	SLOOP WY	72	1	MicroSurface	1.80	6,680	6,680	6,680	84
3416	1ST ST	LONG ST	3RD ST	29	1	FWM + Thick Overlay (> 2.0 - 3.0) + Strctrl Ptch	16.50	13,118	13,118	301,462	91
3729	1ST ST	5TH ST	6TH ST	29	1	FWM + Thick Overlay (> 2.0 - 3.0) + Strctrl Ptch	16.50	3,779	3,779	301,462	91
3663	1ST ST	LONG ST	VETERANS ST	29	1	FWM + Thick Overlay (> 2.0 - 3.0) + Strctrl Ptch	16.50	50,474	50,474	301,462	91
1518	2ND ST	LONG ST	3RD ST	29	1	FWM + Thick Overlay (> 2.0 - 3.0) + Strctrl Ptch	16.50	12,128	12,128	301,462	91
3115	3RD ST	1ST ST	2ND ST	29	1	FWM + Thick Overlay (> 2.0 - 3.0) + Strctrl Ptch	16.50	4,785	4,785	301,462	91

GISID	On Street	From Street	To Street	Project Current PCI	Year of First Rehab	Rehab Activity	Avg Unit Rate ($/yd2)	Segment Pavement Cost ($)	Segment Total Cost ($)	Whole Project Cost ($)	5 Year Post Rehab PCI
1721	3RD ST	2ND ST	VETERANS ST	29	1	FWM + Thick Overlay (> 2.0 - 3.0) + Strctrl Ptch	16.50	5,957	5,957	301,462	91
1717	4TH ST	1ST ST	VETERANS ST	29	1	FWM + Thick Overlay (> 2.0 - 3.0) + Strctrl Ptch	16.50	11,138	11,138	301,462	91
1709	5TH ST	1ST ST	VETERANS ST	29	1	FWM + Thick Overlay (> 2.0 - 3.0) + Strctrl Ptch	16.50	9,042	9,042	301,462	91
1310	6TH ST	1ST ST	LYLE AV	29	1	FWM + Thick Overlay (> 2.0 - 3.0) + Strctrl Ptch	16.50	8,234	8,234	301,462	91
3730	7TH ST	6TH ST	VETERANS ST	29	1	FWM + Thick Overlay (> 2.0 - 3.0) + Strctrl Ptch	16.50	16,632	16,632	301,462	91
3279	CALHOUN AVE	CALHOUN AV	NORTH END	29	1	FWM + Thick Overlay (> 2.0 - 3.0) + Strctrl Ptch	16.50	11,105	11,105	301,462	91
3412	LONG ST	PINE AV	2ND ST	29	1	FWM + Thick Overlay (> 2.0 - 3.0) + Strctrl Ptch	16.50	6,105	6,105	301,462	91
3415	LONG ST	2ND ST	1ST ST	29	1	FWM + Thick Overlay (> 2.0 - 3.0) + Strctrl Ptch	16.50	5,957	5,957	301,462	91
3107	LONGVIEW DR	NORTH END	UNNAMED ST	29	1	FWM + Thick Overlay (> 2.0 - 3.0) + Strctrl Ptch	16.50	17,738	17,738	301,462	91
3118	LONGVIEW DR	UNNAMED ST	LONGVIEW DR (LP)	29	1	FWM + Thick Overlay (> 2.0 - 3.0) + Strctrl Ptch	16.50	7,920	7,920	301,462	91
3129	LONGVIEW DR	LONGVIEW DR (LP)	LONGVIEW DR (LP)	29	1	FWM + Thick Overlay (> 2.0 - 3.0) + Strctrl Ptch	16.50	6,369	6,369	301,462	91
1314	LONGVIEW DR	LONGVIEW DR (LP)	WASHINGTON AV	29	1	FWM + Thick Overlay (> 2.0 - 3.0) + Strctrl Ptch	16.50	14,273	14,273	301,462	91
3124	LONGVIEW DR (LP)	LONGVIEW DR	LONGVIEW DR	29	1	FWM + Thick Overlay (> 2.0 - 3.0) + Strctrl Ptch	16.50	12,804	12,804	301,462	91
3162	SOUTH MARTIN ST	NORMAN BERRY DR	TRADE PORT CR	29	1	FWM + Thick Overlay (> 2.0 - 3.0) + Strctrl Ptch	16.50	26,598	26,598	301,462	91
3125	UNNAMED ST	NORMAN BERRY DR	LONGVIEW DR	29	1	FWM + Thick Overlay (> 2.0 - 3.0) + Strctrl Ptch	16.50	14,124	14,124	301,462	91
1520	VETERANS ST	PINE AV	3RD ST	29	1	FWM + Thick Overlay (> 2.0 - 3.0) + Strctrl Ptch	16.50	12,623	12,623	301,462	91
1722	VETERANS ST	3RD ST	4TH ST	29	1	FWM + Thick Overlay (> 2.0 - 3.0) + Strctrl Ptch	16.50	6,056	6,056	301,462	91
1716	VETERANS ST	4TH ST	5TH ST	29	1	FWM + Thick Overlay (> 2.0 - 3.0) + Strctrl Ptch	16.50	5,594	5,594	301,462	91
1708	VETERANS ST	5TH ST	6TH ST	29	1	FWM + Thick Overlay (> 2.0 - 3.0) + Strctrl Ptch	16.50	4,158	4,158	301,462	91
1312	VETERANS ST	6TH ST	7TH ST	29	1	FWM + Thick Overlay (> 2.0 - 3.0) + Strctrl Ptch	16.50	8,646	8,646	301,462	91
1354	VETERANS ST	7TH ST	LONG ST	29	1	FWM + Thick Overlay (> 2.0 - 3.0) + Strctrl Ptch	16.50	6,105	6,105	301,462	91
3343	WESTOVER DR	WOODBERRY AV	JESUP AV	43	1	FWM + Thick Overlay (> 2.0 - 3.0)	12.50	32,788	32,788	74,838	91
3431	WESTOVER DR	JESUP AV	CONNALLY DR	43	1	FWM + Thick Overlay (> 2.0 - 3.0)	12.50	42,050	42,050	74,838	91
3032	ACADIA ST	BLOUNT ST	EAST CLEVELAND AV	44	2	FWM + Thick Overlay (> 2.0 - 3.0)	12.50	32,588	32,588	246,242	92
3860	BLOUNT ST	JEFFERSON AV	WINBURN DR	44	2	FWM + Thick Overlay (> 2.0 - 3.0)	12.50	15,625	15,625	246,242	92
3861	BLOUNT ST	WINBURN DR	ACADIA ST	44	2	FWM + Thick Overlay (> 2.0 - 3.0)	12.50	16,800	16,800	246,242	92
3031	BLOUNT ST	ACADIA ST	EAST CLEVELAND AV	44	2	FWM + Thick Overlay (> 2.0 - 3.0)	12.50	27,788	27,788	246,242	92
3055	BLOUNT ST	EAST CLEVELAND AV	MILES CR	44	2	FWM + Thick Overlay (> 2.0 - 3.0)	12.50	12,338	12,338	246,242	92
1770	BLOUNT ST	MILES CR	MILES CR	44	2	FWM + Thick Overlay (> 2.0 - 3.0)	12.50	18,800	18,800	246,242	92
3407	BLOUNT ST	MILES CR	CEDAR AV	44	2	FWM + Thick Overlay (> 2.0 - 3.0)	12.50	11,863	11,863	246,242	92
3108	BLOUNT ST	CEDAR AV	BLOUNT PL	44	2	FWM + Thick Overlay (> 2.0 - 3.0)	12.50	16,838	16,838	246,242	92
3123	BLOUNT ST	BLOUNT PL	WASHINGTON AV	44	2	FWM + Thick Overlay (> 2.0 - 3.0)	12.50	17,100	17,100	246,242	92
3656	BLOUNT ST	WASHINGTON AV	POPLAR ST SW	44	2	FWM + Thick Overlay (> 2.0 - 3.0)	12.50	29,263	29,263	246,242	92
1305	CONSTANCE ST	GLENDALE DR	BROOKDALE DR	44	2	FWM + Thick Overlay (> 2.0 - 3.0)	12.50	22,938	22,938	246,242	92
3007	CONSTANCE ST	BROOKDALE DR	BROOKDALE DR	44	2	FWM + Thick Overlay (> 2.0 - 3.0)	12.50	5,038	5,038	246,242	92
3015	CONSTANCE ST	BROOKDALE DR	JEFFERSON AV	44	2	FWM + Thick Overlay (> 2.0 - 3.0)	12.50	19,263	19,263	246,242	92
3977	EAST MAIN ST	WILLINGHAM DR	EAST VESTA AV	46	2	FWM + Thick Overlay (> 2.0 - 3.0)	12.50	37,800	37,800	71,813	92
1103	MORRIS AV	MAIN ST	EAST POINT ST	46	2	FWM + Thick Overlay (> 2.0 - 3.0)	12.50	17,325	17,325	71,813	92
1104	MORRIS AV	EAST POINT ST	CHURCH ST	46	2	FWM + Thick Overlay (> 2.0 - 3.0)	12.50	16,688	16,688	71,813	92
1203	EAST POINT ST	LEGION WY	WASHINGTON RD	44	2	EM/FWM + Moderate Overlay (2.0 - 3.0) + Strctrl Ptch	15.00	1,995	1,995	154,785	90
1197	EAST POINT ST	WASHINGTON RD	HAMILTON AV	44	2	EM/FWM + Moderate Overlay (2.0 - 3.0) + Strctrl Ptch	15.00	23,100	23,100	154,785	90

GISID	On Street	From Street	To Street	Project Current PCI	Year of First Rehab	Rehab Activity	Avg Unit Rate ($/yd2)	Segment Pavement Cost ($)	Segment Total Cost ($)	Whole Project Cost ($)	5 Year Post Rehab PCI
3890	EAST POINT ST	HAMILTON AV	WEST TAYLOR AV	44	2	EM/FWM + Moderate Overlay (2.0 - 3.0) + Strctrl Ptch	15.00	20,535	20,535	154,785	90
1172	EAST POINT ST	WEST TAYLOR AV	WILLIAMS AV	44	2	EM/FWM + Moderate Overlay (2.0 - 3.0) + Strctrl Ptch	15.00	20,625	20,625	154,785	90
1154	EAST POINT ST	WILLIAMS AV	CENTER AV	44	2	EM/FWM + Moderate Overlay (2.0 - 3.0) + Strctrl Ptch	15.00	19,065	19,065	154,785	90
1113	EAST POINT ST	CENTER AV	MORRIS AV	44	2	EM/FWM + Moderate Overlay (2.0 - 3.0) + Strctrl Ptch	15.00	18,975	18,975	154,785	90
3961	EAST POINT ST	MORRIS AV	DUNLAP AV	44	2	EM/FWM + Moderate Overlay (2.0 - 3.0) + Strctrl Ptch	15.00	29,190	29,190	154,785	90
1088	EAST POINT ST	DUNLAP AV	WEST VESTA AV	44	2	EM/FWM + Moderate Overlay (2.0 - 3.0) + Strctrl Ptch	15.00	21,300	21,300	154,785	90
3979	ADAMS ST	WILLINGHAM DR	EAST VESTA AV	45	2	FWM + Thick Overlay (> 2.0 - 3.0)	12.50	25,163	25,163	103,489	92
3938	EAST VESTA AV	ADAMS ST	JACKSON ST	45	2	FWM + Thick Overlay (> 2.0 - 3.0)	12.50	21,488	21,488	103,489	92
3967	PLANT ST	TAYLOR AV	WILLINGHAM DR	45	2	FWM + Thick Overlay (> 2.0 - 3.0)	12.50	56,838	56,838	103,489	92
1218	EIGHTH ST	WESTWOOD AV	WASHINGTON RD	33	2	FWM + Thick Overlay (> 2.0 - 3.0) + Strctrl Ptch	16.50	37,934	37,934	84,233	92
1193	EIGHTH ST	WASHINGTON RD	WEST TAYLOR AV	33	2	FWM + Thick Overlay (> 2.0 - 3.0) + Strctrl Ptch	16.50	22,869	22,869	84,233	92
1214	WESTWOOD AV	PEARL ST	PEARL ST	33	2	FWM + Thick Overlay (> 2.0 - 3.0) + Strctrl Ptch	16.50	5,907	5,907	84,233	92
3876	WESTWOOD AV	PEARL ST	EIGHTH ST	33	2	FWM + Thick Overlay (> 2.0 - 3.0) + Strctrl Ptch	16.50	17,523	17,523	84,233	92
3175	EAST VESTA AV	HARRISON RD	VESTA TE	45	2	FWM + Thick Overlay (> 2.0 - 3.0)	12.50	26,663	26,663	211,692	92
3179	EAST VESTA AV	VESTA TE	CITY LIMIT	45	2	FWM + Thick Overlay (> 2.0 - 3.0)	12.50	5,675	5,675	211,692	92
1139	HARRISON RD	CENTRAL AV	WILLINGHAM DR	45	2	FWM + Thick Overlay (> 2.0 - 3.0)	12.50	14,875	14,875	211,692	92
3164	HARRISON RD	WILLINGHAM DR	MARYLAND ST	45	2	FWM + Thick Overlay (> 2.0 - 3.0)	12.50	6,625	6,625	211,692	92
1684	HARRISON RD	MARYLAND ST	VESTA TE	45	2	FWM + Thick Overlay (> 2.0 - 3.0)	12.50	8,513	8,513	211,692	92
1631	HARRISON RD	EUBANKS AV	MERCER AV	45	2	FWM + Thick Overlay (> 2.0 - 3.0)	12.50	7,550	7,550	211,692	92
1622	HARRISON RD	MERCER AV	MERCER AV	45	2	FWM + Thick Overlay (> 2.0 - 3.0)	12.50	3,263	3,263	211,692	92
3268	HARRISON RD	MERCER AV	WALKER AV	45	2	FWM + Thick Overlay (> 2.0 - 3.0)	12.50	6,500	6,500	211,692	92
1142	HARRISON RD	WALKER AV	WALKER AV	45	2	FWM + Thick Overlay (> 2.0 - 3.0)	12.50	5,663	5,663	211,692	92
3713	HARRISON RD	RUGBY AV	CAMBRIDGE AV	45	2	FWM + Thick Overlay (> 2.0 - 3.0)	12.50	11,513	11,513	211,692	92
1585	HARRISON RD	CAMBRIDGE AV	HARDIN AV	45	2	FWM + Thick Overlay (> 2.0 - 3.0)	12.50	10,850	10,850	211,692	92
1573	HARRISON RD	HARDIN AV	HARDIN AV	45	2	FWM + Thick Overlay (> 2.0 - 3.0)	12.50	2,000	2,000	211,692	92
1572	HARRISON RD	HARDIN AV	VIRGINIA AV	45	2	FWM + Thick Overlay (> 2.0 - 3.0)	12.50	15,613	15,613	211,692	92
3267	MERCER AV	HARRISON RD	CITY LIMIT	45	2	FWM + Thick Overlay (> 2.0 - 3.0)	12.50	7,313	7,313	211,692	92
3712	RUGBY AV	HARRISON RD	CITY LIMIT	45	2	FWM + Thick Overlay (> 2.0 - 3.0)	12.50	27,650	27,650	211,692	92
3254	VESTA TE	HARRISON RD	EAST VESTA AV	45	2	FWM + Thick Overlay (> 2.0 - 3.0)	12.50	43,213	43,213	211,692	92
1072	WALKER AV	HARRISON RD	CITY LIMIT	45	2	FWM + Thick Overlay (> 2.0 - 3.0)	12.50	8,213	8,213	211,692	92
1826	BAYARD ST	WADLEY AV	BRYAN AV	46	2	FWM + Thick Overlay (> 2.0 - 3.0)	13.25	15,953	15,953	453,429	92
1818	BAYARD ST	BRYAN AV	SPENCER AV	46	2	FWM + Thick Overlay (> 2.0 - 3.0)	13.25	9,461	9,461	453,429	92
1812	BAYARD ST	SPENCER AV	JEFFERSON AV	46	2	FWM + Thick Overlay (> 2.0 - 3.0)	13.25	20,087	20,087	453,429	92
3702	HARRIS ST	WINBURN DR	EAST FORREST AV	46	2	FWM + Thick Overlay (> 2.0 - 3.0)	13.25	30,793	30,793	453,429	92
3725	JEFFERSON AV	WINBURN DR	WINBURN DR	46	2	FWM + Thick Overlay (> 2.0 - 3.0)	13.25	11,249	11,249	453,429	91
3217	JEFFERSON AV	WINBURN DR	SYLVAN TE	46	2	FWM + Thick Overlay (> 2.0 - 3.0)	13.25	12,932	12,932	453,429	91
3214	JEFFERSON AV	SYLVAN TE	BLOUNT ST	46	2	FWM + Thick Overlay (> 2.0 - 3.0)	13.25	52,099	52,099	453,429	91
1318	JEFFERSON AV	BLOUNT ST	CONSTANCE ST	46	2	FWM + Thick Overlay (> 2.0 - 3.0)	13.25	11,952	11,952	453,429	91
1315	JEFFERSON AV	CONSTANCE ST	JEWEL ST	46	2	FWM + Thick Overlay (> 2.0 - 3.0)	13.25	19,637	19,637	453,429	91
3606	JEFFERSON AV	JEWEL ST	BATAVIA ST	46	2	FWM + Thick Overlay (> 2.0 - 3.0)	13.25	19,372	19,372	453,429	91
3610	JEFFERSON AV	BATAVIA ST	JEFFERSON TE	46	2	FWM + Thick Overlay (> 2.0 - 3.0)	13.25	18,934	18,934	453,429	91

GISID	On Street	From Street	To Street	Project Current PCI	Year of First Rehab	Rehab Activity	Avg Unit Rate ($/yd2)	Segment Pavement Cost ($)	Segment Total Cost ($)	Whole Project Cost ($)	5 Year Post Rehab PCI
3221	JEFFERSON AV	JEFFERSON TE	EAST WOODLAND CR	46	2	FWM + Thick Overlay (> 2.0 - 3.0)	13.25	19,040	19,040	453,429	91
1666	JEFFERSON AV	EAST WOODLAND CR	WEST WOODLAND CR	46	2	FWM + Thick Overlay (> 2.0 - 3.0)	13.25	29,481	29,481	453,429	91
1369	JEFFERSON AV	WEST WOODLAND CR	BAYARD ST	46	2	FWM + Thick Overlay (> 2.0 - 3.0)	13.25	26,778	26,778	453,429	91
3609	JEFFERSON AV	BAYARD ST	RANDALL ST	46	2	FWM + Thick Overlay (> 2.0 - 3.0)	13.25	30,025	30,025	453,429	91
3605	JEFFERSON AV	RANDALL ST	HARRIS ST	46	2	FWM + Thick Overlay (> 2.0 - 3.0)	13.25	29,322	29,322	453,429	91
1667	JEFFERSON AV	HARRIS ST	NORTH MARTIN ST	46	2	FWM + Thick Overlay (> 2.0 - 3.0)	13.25	23,863	23,863	453,429	91
1668	JEFFERSON AV	NORTH MARTIN ST	MILLEDGE ST	46	2	FWM + Thick Overlay (> 2.0 - 3.0)	13.25	31,270	31,270	453,429	91
3005	SYLVAN TE	BROOKDALE DR	JEFFERSON AV	46	2	FWM + Thick Overlay (> 2.0 - 3.0)	13.25	19,398	19,398	453,429	92
3000	WADLEY AV	BAYARD ST	RANDALL ST	46	2	FWM + Thick Overlay (> 2.0 - 3.0)	13.25	21,783	21,783	453,429	92
3589	DOUGLAS DR	LANCASTER DR	PLANTATION DR	44	2	EM/FWM + Moderate Overlay (2.0 - 3.0) + Strctrl Ptch	15.00	30,855	30,855	30,855	90
1490	LESTER ST	CONNALLY DR	TERIAN PL	32	2	FWM + Thick Overlay (> 2.0 - 3.0) + Strctrl Ptch	16.50	18,546	18,546	81,033	92
1480	LESTER ST	TERIAN PL	SPRING AV	32	2	FWM + Thick Overlay (> 2.0 - 3.0) + Strctrl Ptch	16.50	16,863	16,863	81,033	92
1469	LESTER ST	SPRING AV	NORMAN BERRY DR	32	2	FWM + Thick Overlay (> 2.0 - 3.0) + Strctrl Ptch	16.50	4,257	4,257	81,033	92
3813	LESTER ST	WEST FORREST AV	WEST WARE AV	32	2	FWM + Thick Overlay (> 2.0 - 3.0) + Strctrl Ptch	16.50	16,550	16,550	81,033	92
3802	LESTER ST	WEST WARE AV	NEELY AV	32	2	FWM + Thick Overlay (> 2.0 - 3.0) + Strctrl Ptch	16.50	16,550	16,550	81,033	92
1275	PARK ST	NEELY AV	SW END	32	2	FWM + Thick Overlay (> 2.0 - 3.0) + Strctrl Ptch	16.50	8,267	8,267	81,033	92
2760	LUTHER CR	LUTHER DR	WEST END	47	2	FWM + Thick Overlay (> 2.0 - 3.0)	12.50	12,000	12,000	64,350	92
3578	LUTHER DR	DELOWE DR	LUTHER CR	47	2	FWM + Thick Overlay (> 2.0 - 3.0)	12.50	36,875	36,875	64,350	92
1973	LUTHER DR	LUTHER CR	DORSEY AV	47	2	FWM + Thick Overlay (> 2.0 - 3.0)	12.50	15,475	15,475	64,350	92
3154	MARIA HEAD TE	JOHN FREEMAN WY	MARIA HEAD TER	74	2	MicroSurface + Strctrl Ptch	2.60	4,222	4,222	13,002	85
3163	NORMAN BERRY DR	SOUTH MARTIN ST	CENTRAL AV	74	2	MicroSurface + Strctrl Ptch	2.60	8,780	8,780	13,002	84
2361	NORTH COMMERCE DR	REDWINE RD	MARKETPLACE BLVD	47	2	FWM + Thick Overlay (> 2.0 - 3.0)	12.50	17,063	17,063	287,401	92
2380	NORTH COMMERCE DR	MARKETPLACE BLVD	SHELBY LANE	47	2	FWM + Thick Overlay (> 2.0 - 3.0)	12.50	63,850	63,850	287,401	92
3527	NORTH COMMERCE DR	SHELBY LANE	CAMP CREEK PW	47	2	FWM + Thick Overlay (> 2.0 - 3.0)	12.50	16,525	16,525	287,401	92
2421	NORTH COMMERCE DR	CAMP CREEK PW	CENTER PKWY	47	2	FWM + Thick Overlay (> 2.0 - 3.0)	12.50	42,138	42,138	287,401	92
2131	REDWINE RD	N DESERT DR	I-285 NB	47	2	FWM + Thick Overlay (> 2.0 - 3.0)	12.50	26,050	26,050	287,401	92
2343	REDWINE RD	I-285 SB	CREST RIDGE DR	47	2	FWM + Thick Overlay (> 2.0 - 3.0)	12.50	52,850	52,850	287,401	92
2249	REDWINE RD	CREST RIDGE DR	NORTH COMMERCE DR	47	2	FWM + Thick Overlay (> 2.0 - 3.0)	12.50	30,950	30,950	287,401	92
2338	REDWINE RD	NORTH COMMERCE DR	THE MERIDIAN AT REDWINE APT ACCESS	47	2	FWM + Thick Overlay (> 2.0 - 3.0)	12.50	37,975	37,975	287,401	92
1545	CROSSING WY	WEST ALY	PARKWAY CIR	64	2	Edge Mill + Thin Overlay (1.5 - 2.0)	10.00	3,010	3,010	180,270	89
2569	EAST ALY BLOCK	PARKWAY CIR	LEGACY SQ	64	2	Edge Mill + Thin Overlay (1.5 - 2.0)	10.00	7,350	7,350	180,270	89
3774	HERITAGE PARK BLVD	MAIN ALY	PARKWAY CIR	64	2	Edge Mill + Thin Overlay (1.5 - 2.0)	10.00	2,920	2,920	180,270	89
2494	HERITAGE PKY	MAIN ALY	PARKWAY CIR	64	2	Edge Mill + Thin Overlay (1.5 - 2.0)	10.00	3,340	3,340	180,270	89
2496	HERITAGE PKY	PARKWAY CIR	PARK ALY	64	2	Edge Mill + Thin Overlay (1.5 - 2.0)	10.00	2,360	2,360	180,270	89
2523	HERITAGE PKY	PARK ALY	PARKVIEW SQ	64	2	Edge Mill + Thin Overlay (1.5 - 2.0)	10.00	2,870	2,870	180,270	89
2524	HERITAGE PKY	PARKVIEW SQ	PARKVIEW SQ	64	2	Edge Mill + Thin Overlay (1.5 - 2.0)	10.00	4,270	4,270	180,270	89
2063	HERITAGE PKY	PARKVIEW SQ	PARK ALY	64	2	Edge Mill + Thin Overlay (1.5 - 2.0)	10.00	2,640	2,640	180,270	89
2537	LEGACY SQ	PARKWAY CIR	EAST ALY BLOCK	64	2	Edge Mill + Thin Overlay (1.5 - 2.0)	10.00	10,290	10,290	180,270	89
2540	LEGACY SQ	EAST ALY BLOCK	PARKWAY CIR	64	2	Edge Mill + Thin Overlay (1.5 - 2.0)	10.00	5,650	5,650	180,270	89
2572	MAIN ALY	HERITAGE PKY	HIGHPOINT LN	64	2	Edge Mill + Thin Overlay (1.5 - 2.0)	10.00	22,910	22,910	180,270	89
2522	PARKVIEW SQ	HERITAGE PKY	HERITAGE PARK BLVD	64	2	Edge Mill + Thin Overlay (1.5 - 2.0)	10.00	11,180	11,180	180,270	89

GISID	On Street	From Street	To Street	Project Current PCI	Year of First Rehab	Rehab Activity	Avg Unit Rate ($/yd2)	Segment Pavement Cost ($)	Segment Total Cost ($)	Whole Project Cost ($)	5 Year Post Rehab PCI
3080	PARKVIEW SQ	HERITAGE PARK BLVD	CROSSING WY	64	2	Edge Mill + Thin Overlay (1.5 - 2.0)	10.00	8,750	8,750	180,270	89
2064	PARKVIEW SQ	CROSSING WY	HERITAGE PKY	64	2	Edge Mill + Thin Overlay (1.5 - 2.0)	10.00	10,830	10,830	180,270	89
3992	PARKWAY CIR	HERITAGE PARK BLVD	WEST ALY	64	2	Edge Mill + Thin Overlay (1.5 - 2.0)	10.00	15,940	15,940	180,270	89
3935	PARKWAY CIR	WEST ALY	CROSSING WY	64	2	Edge Mill + Thin Overlay (1.5 - 2.0)	10.00	12,830	12,830	180,270	89
2533	PARKWAY CIR	CROSSING WY	HERITAGE PKWY	64	2	Edge Mill + Thin Overlay (1.5 - 2.0)	10.00	14,960	14,960	180,270	89
2531	PARKWAY CIR	HERITAGE PKWY	EAST ALY BLOCK	64	2	Edge Mill + Thin Overlay (1.5 - 2.0)	10.00	12,860	12,860	180,270	89
2568	PARKWAY CIR	EAST ALY BLOCK	LEGACY SQ	64	2	Edge Mill + Thin Overlay (1.5 - 2.0)	10.00	2,590	2,590	180,270	89
2541	PARKWAY CIR	LEGACY SQ	DS@100N LEGACY SQ	64	2	Edge Mill + Thin Overlay (1.5 - 2.0)	10.00	2,330	2,330	180,270	89
2493	PARKWAY CIR	HERITAGE PARK BLVD	HERITAGE PKY	64	2	Edge Mill + Thin Overlay (1.5 - 2.0)	10.00	11,270	11,270	180,270	89
2529	PARKWAY CIR	HERITAGE PKY	LEGACY SQ	64	2	Edge Mill + Thin Overlay (1.5 - 2.0)	10.00	4,550	4,550	180,270	89
2536	PARKWAY CIR	DS@100N LEGACY SQ	PARKWAY CIR	64	2	Edge Mill + Thin Overlay (1.5 - 2.0)	10.00	1,610	1,610	180,270	89
2182	WEST ALY	PARKWAY CIR	PARK ALY	64	2	Edge Mill + Thin Overlay (1.5 - 2.0)	10.00	2,960	2,960	180,270	89
3016	BROOKDALE DR	CITY LIMIT	HARWOOD DR SW	63	2	Edge Mill + Thin Overlay (1.5 - 2.0)	10.00	5,490	5,490	89,620	89
1823	BROOKDALE DR	SYLVAN RD	SYLVAN TE	63	2	Edge Mill + Thin Overlay (1.5 - 2.0)	10.00	10,570	10,570	89,620	89
3004	BROOKDALE DR	SYLVAN TE	GLENDALE DR	63	2	Edge Mill + Thin Overlay (1.5 - 2.0)	10.00	12,710	12,710	89,620	89
3095	BROOKDALE DR	GLENDALE DR	FALLVIEW TE	63	2	Edge Mill + Thin Overlay (1.5 - 2.0)	10.00	17,260	17,260	89,620	88
3003	BROOKDALE DR	FALLVIEW TE	CONSTANCE ST	63	2	Edge Mill + Thin Overlay (1.5 - 2.0)	10.00	12,040	12,040	89,620	89
1813	BROOKDALE DR	CONSTANCE ST	JEWEL ST	63	2	Edge Mill + Thin Overlay (1.5 - 2.0)	10.00	10,650	10,650	89,620	89
1815	BROOKDALE DR	JEWEL ST	BATAVIA ST	63	2	Edge Mill + Thin Overlay (1.5 - 2.0)	10.00	10,710	10,710	89,620	89
1840	PEGG RD	HARWOOD DR SW	SYLVAN RD	63	2	Edge Mill + Thin Overlay (1.5 - 2.0)	10.00	10,190	10,190	89,620	89
1839	HARWOOD DR SW	PEGG RD	BROOKDALE DR	47	2	FWM + Thick Overlay (> 2.0 - 3.0)	12.50	32,300	32,300	101,264	92
3094	PARKSIDE TE	SYLVAN RD	PEGG RD	47	2	FWM + Thick Overlay (> 2.0 - 3.0)	12.50	36,813	36,813	101,264	92
1842	PEGG RD	SYLVAN RD	PARKSIDE TE	47	2	FWM + Thick Overlay (> 2.0 - 3.0)	12.50	20,763	20,763	101,264	92
1843	PEGG RD	PARKSIDE TE	WEST END	47	2	FWM + Thick Overlay (> 2.0 - 3.0)	12.50	11,388	11,388	101,264	92
3746	GLENDALE CT	NE END	PINE VALLEY CR	46	2	FWM + Thick Overlay (> 2.0 - 3.0)	12.50	17,675	17,675	242,839	92
2808	GLENDALE CT	PINE VALLEY CR	SW END	46	2	FWM + Thick Overlay (> 2.0 - 3.0)	12.50	10,600	10,600	242,839	92
2551	GOLDEN DR	CHERRY BLOSSOM LN	CHERRY BLOSSOM LN	46	2	FWM + Thick Overlay (> 2.0 - 3.0)	12.50	78,963	78,963	242,839	92
2804	PINE VALLEY CR	EAST END	GLENDALE CT	46	2	FWM + Thick Overlay (> 2.0 - 3.0)	12.50	27,600	27,600	242,839	92
2809	PINE VALLEY CR	GLENDALE CT	PINE VALLEY LN	46	2	FWM + Thick Overlay (> 2.0 - 3.0)	12.50	15,638	15,638	242,839	92
2805	PINE VALLEY CR	PINE VALLEY LN	WEST END	46	2	FWM + Thick Overlay (> 2.0 - 3.0)	12.50	31,200	31,200	242,839	92
1969	ROCKWOOD RD	HOGAN RD	CHERRY BLOSSOM LN	46	2	FWM + Thick Overlay (> 2.0 - 3.0)	12.50	61,163	61,163	242,839	92
2151	PRINCE GEORGE ST	GRANT WY	QUEEN ELIZABETH ST	44	2	FWM + Thick Overlay (> 2.0 - 3.0)	12.50	46,250	46,250	118,801	92
2135	PRINCE GEORGE ST	QUEEN ELIZABETH ST	DUKE OF GLOUCESTER	44	2	FWM + Thick Overlay (> 2.0 - 3.0)	12.50	42,700	42,700	118,801	92
2337	PRINCE GEORGE ST	DUKE OF GLOUCESTER	REDWINE RD	44	2	FWM + Thick Overlay (> 2.0 - 3.0)	12.50	19,388	19,388	118,801	92
2136	QUEEN ELIZABETH ST	PRINCE GEORGE ST	WEST END	44	2	FWM + Thick Overlay (> 2.0 - 3.0)	12.50	10,463	10,463	118,801	92
3835	PRINCE GEORGE ST	REDWINE RD	PRINCE WILLIHEME TE	66	2	Edge Mill + Thin Overlay (1.5 - 2.0)	10.00	11,630	11,630	89,490	89
2382	PRINCE GEORGE ST	PRINCE WILLIHEME TE	SOUTH END	66	2	Edge Mill + Thin Overlay (1.5 - 2.0)	10.00	14,670	14,670	89,490	89
2118	PRINCE WILLIHEME TE	PRINCE GEORGE ST	SW END	66	2	Edge Mill + Thin Overlay (1.5 - 2.0)	10.00	8,690	8,690	89,490	89
2561	VICTORIA DR	WEST POTOMAC DR	ARLINGTON PL	66	2	Edge Mill + Thin Overlay (1.5 - 2.0)	10.00	14,420	14,420	89,490	89
2414	VICTORIA DR	ARLINGTON PL	WASHINGTON RD	66	2	Edge Mill + Thin Overlay (1.5 - 2.0)	10.00	22,050	22,050	89,490	89
3519	YOUNG DR	ALE CR	DS@644W ALE CR	66	2	Edge Mill + Thin Overlay (1.5 - 2.0)	10.00	18,030	18,030	89,490	89

GISID	On Street	From Street	To Street	Project Current PCI	Year of First Rehab	Rehab Activity	Avg Unit Rate ($/yd2)	Segment Pavement Cost ($)	Segment Total Cost ($)	Whole Project Cost ($)	5 Year Post Rehab PCI
2384	REDWINE RD	WASHINGTON RD	POTOMAC TE	47	2	FWM + Thick Overlay (> 2.0 - 3.0)	12.50	15,363	15,363	171,528	92
2376	REDWINE RD	POTOMAC TE	SCENIC DR	47	2	FWM + Thick Overlay (> 2.0 - 3.0)	12.50	28,263	28,263	171,528	92
2374	REDWINE RD	SCENIC DR	MOUNT VERNON DR	47	2	FWM + Thick Overlay (> 2.0 - 3.0)	12.50	16,188	16,188	171,528	92
2370	REDWINE RD	MOUNT VERNON DR	SOUTH REDWINE CT	47	2	FWM + Thick Overlay (> 2.0 - 3.0)	12.50	18,463	18,463	171,528	92
3833	REDWINE RD	SOUTH REDWINE CT	REDWINE CT	47	2	FWM + Thick Overlay (> 2.0 - 3.0)	12.50	3,550	3,550	171,528	92
3533	REDWINE RD	REDWINE CT	CUMBERLAND RD	47	2	FWM + Thick Overlay (> 2.0 - 3.0)	12.50	24,025	24,025	171,528	92
2354	REDWINE RD	CUMBERLAND RD	ALE CR	47	2	FWM + Thick Overlay (> 2.0 - 3.0)	12.50	22,538	22,538	171,528	92
3829	REDWINE RD	ALE CR	PRINCE GEORGE ST	47	2	FWM + Thick Overlay (> 2.0 - 3.0)	12.50	28,275	28,275	171,528	92
3832	SOUTH REDWINE CT	REDWINE RD	SOUTH END	47	2	FWM + Thick Overlay (> 2.0 - 3.0)	12.50	14,863	14,863	171,528	92
2676	BRYANT DR	GREENWOOD CR	OLD COLONY RD	63	2	Edge Mill + Thin Overlay (1.5 - 2.0)	10.00	12,950	12,950	172,240	89
3678	BRYANT DR	OLD COLONY RD	BEN HILL RD	63	2	Edge Mill + Thin Overlay (1.5 - 2.0)	10.00	43,790	43,790	172,240	89
2761	PLANTATION DR	LANCASTER DR	BEN HILL RD	63	2	Edge Mill + Thin Overlay (1.5 - 2.0)	10.00	14,260	14,260	172,240	89
2008	RIGGS DR	WOOD HILL LN	LEITH AV	63	2	Edge Mill + Thin Overlay (1.5 - 2.0)	10.00	11,040	11,040	172,240	89
2004	RIGGS DR	LEITH AV	OLD COLONY RD	63	2	Edge Mill + Thin Overlay (1.5 - 2.0)	10.00	11,920	11,920	172,240	89
3682	RIGGS DR	OLD COLONY RD	ENGLEWOOD DR	63	2	Edge Mill + Thin Overlay (1.5 - 2.0)	10.00	24,450	24,450	172,240	89
1989	RIGGS DR	ENGLEWOOD DR	MONTROSE DR	63	2	Edge Mill + Thin Overlay (1.5 - 2.0)	10.00	13,000	13,000	172,240	89
3617	RIGGS DR	MONTROSE DR	DABNEY TE	63	2	Edge Mill + Thin Overlay (1.5 - 2.0)	10.00	16,520	16,520	172,240	89
3577	RIGGS DR	DABNEY TE	RIGGS DR (LP)	63	2	Edge Mill + Thin Overlay (1.5 - 2.0)	10.00	11,070	11,070	172,240	89
1381	RIGGS DR	RIGGS DR (LP)	RIGGS DR (LP)	63	2	Edge Mill + Thin Overlay (1.5 - 2.0)	10.00	1,380	1,380	172,240	89
3543	RIGGS DR	RIGGS DR (LP)	PLANTATION DR	63	2	Edge Mill + Thin Overlay (1.5 - 2.0)	10.00	11,860	11,860	172,240	89
3370	SAVANNAH DR	NORTH END	SAVANNAH TL	73	2	MicroSurface	1.80	2,009	2,009	19,765	85
3765	SAVANNAH DR	SAVANNAH TL	SAVANNAH RUN	73	2	MicroSurface	1.80	3,074	3,074	19,765	85
2525	SAVANNAH DR	SAVANNAH RUN	SAVANNAH LN	73	2	MicroSurface	1.80	3,915	3,915	19,765	85
3252	SAVANNAH DR	SAVANNAH LN	BEN HILL RD	73	2	MicroSurface	1.80	2,014	2,014	19,765	85
3762	SAVANNAH LN	SAVANNAH RUN	SAVANNAH DR	73	2	MicroSurface	1.80	3,418	3,418	19,765	85
1647	SAVANNAH LN	SAVANNAH DR	SOUTH END	73	2	MicroSurface	1.80	473	473	19,765	85
3368	SAVANNAH RUN	SAVANNAH DR	SAVANNAH LN	73	2	MicroSurface	1.80	1,165	1,165	19,765	85
2636	SAVANNAH TL	SAVANNAH CT	SAVANNAH DR	73	2	MicroSurface	1.80	3,697	3,697	19,765	85
3564	CALVIN CT	NW END	SIR HENRY ST	65	2	Edge Mill + Thin Overlay (1.5 - 2.0)	10.00	6,940	6,940	88,280	89
3565	CALVIN CT	SIR HENRY ST	GRANT WY	65	2	Edge Mill + Thin Overlay (1.5 - 2.0)	10.00	13,580	13,580	88,280	89
2693	GRANT ESTATES DR	STONE RD	SIR HENRY ST	65	2	Edge Mill + Thin Overlay (1.5 - 2.0)	10.00	14,780	14,780	88,280	89
2152	GRANT WY	SIR HENRY ST	CALVIN CT	65	2	Edge Mill + Thin Overlay (1.5 - 2.0)	10.00	9,130	9,130	88,280	89
2153	GRANT WY	CALVIN CT	PRINCE GEORGE ST	65	2	Edge Mill + Thin Overlay (1.5 - 2.0)	10.00	5,850	5,850	88,280	89
2265	GRANT WY	PRINCE GEORGE ST	NORTH END	65	2	Edge Mill + Thin Overlay (1.5 - 2.0)	10.00	14,970	14,970	88,280	89
3567	SIR HENRY ST	CALVIN CT	GRANT ESTATES DR	65	2	Edge Mill + Thin Overlay (1.5 - 2.0)	10.00	5,770	5,770	88,280	89
2274	SIR HENRY ST	GRANT ESTATES DR	GRANT WY	65	2	Edge Mill + Thin Overlay (1.5 - 2.0)	10.00	17,260	17,260	88,280	89
1693	HENRY C WALKER CT	R N MARTIN ST	EAST END	64	2	Edge Mill + Thin Overlay (1.5 - 2.0)	10.00	7,320	7,320	279,190	89
1699	HOLLAND CT	R N MARTIN ST	EAST END	64	2	Edge Mill + Thin Overlay (1.5 - 2.0)	10.00	4,150	4,150	279,190	89
1727	R N MARTIN ST	HENDRIX AV	IRENE KIDD PW	64	2	Edge Mill + Thin Overlay (1.5 - 2.0)	10.00	18,190	18,190	279,190	89
1309	R N MARTIN ST	IRENE KIDD PW	WASHINGTON AV	64	2	Edge Mill + Thin Overlay (1.5 - 2.0)	10.00	17,350	17,350	279,190	89
1701	R N MARTIN ST	WASHINGTON AV	HOLLAND CT	64	2	Edge Mill + Thin Overlay (1.5 - 2.0)	10.00	11,290	11,290	279,190	89

GISID	On Street	From Street	To Street	Project Current PCI	Year of First Rehab	Rehab Activity	Avg Unit Rate ($/yd2)	Segment Pavement Cost ($)	Segment Total Cost ($)	Whole Project Cost ($)	5 Year Post Rehab PCI
3136	R N MARTIN ST	HOLLAND CT	HENRY C WALKER CT	64	2	Edge Mill + Thin Overlay (1.5 - 2.0)	10.00	16,950	16,950	279,190	89
3145	R N MARTIN ST	HENRY C WALKER CT	HOLCOMB AV	64	2	Edge Mill + Thin Overlay (1.5 - 2.0)	10.00	16,460	16,460	279,190	89
3226	R N MARTIN ST	HOLCOMB AV	RANDALL ST	64	2	Edge Mill + Thin Overlay (1.5 - 2.0)	10.00	62,820	62,820	279,190	89
3282	R N MARTIN ST	RANDALL ST	BAYARD ST	64	2	Edge Mill + Thin Overlay (1.5 - 2.0)	10.00	23,080	23,080	279,190	89
3932	SOUTH MARTIN ST	TRADE PORT CR	SE END	64	2	Edge Mill + Thin Overlay (1.5 - 2.0)	10.00	23,570	23,570	279,190	89
3285	SOUTH MARTIN ST	BAYARD ST	BAYARD CR	64	2	Edge Mill + Thin Overlay (1.5 - 2.0)	10.00	15,830	15,830	279,190	89
3231	SOUTH MARTIN ST	BAYARD CR	NORMAN BERRY DR	64	2	Edge Mill + Thin Overlay (1.5 - 2.0)	10.00	62,180	62,180	279,190	89
2574	BEN HILL RD	WELCOME ALL RD	SOUTHMEADOW E PW	65	2	Edge Mill + Thin Overlay (1.5 - 2.0)	10.00	34,860	34,860	127,250	89
1043	BEN HILL RD	SOUTHMEADOW E PW	DS@1000S SOUTHMEADOW E PW	65	2	Edge Mill + Thin Overlay (1.5 - 2.0)	10.00	25,670	25,670	127,250	89
1041	BEN HILL RD	DS@2000S SOUTHMEADOW E PW	DS@3000S SOUTHMEADOW E PW	65	2	Edge Mill + Thin Overlay (1.5 - 2.0)	10.00	23,330	23,330	127,250	89
1640	BEN HILL RD	HERITAGE PKY	SAVANNAH DR	65	2	Edge Mill + Thin Overlay (1.5 - 2.0)	10.00	5,320	5,320	127,250	88
3994	BEN HILL RD	SAVANNAH DR	TRADITION PW	65	2	Edge Mill + Thin Overlay (1.5 - 2.0)	10.00	22,240	22,240	127,250	89
2227	BEN HILL RD	TRADITION PW	CITY LIMIT	65	2	Edge Mill + Thin Overlay (1.5 - 2.0)	10.00	5,670	5,670	127,250	89
3518	WELCOME ALL RD	WELCOME ALL RD	CITY LIMIT	65	2	Edge Mill + Thin Overlay (1.5 - 2.0)	10.00	10,160	10,160	127,250	89
1343	LEITH AV	PLANTATION DR	WOOD VALLEY DR	72	2	MicroSurface	1.80	1,843	1,843	16,807	85
2646	WOOD VALLEY DR	HEADLAND DR	LEITH AV	72	2	MicroSurface	1.80	8,185	8,185	16,807	85
2003	WOOD VALLEY DR	LEITH AV	LEITH AV	72	2	MicroSurface	1.80	1,922	1,922	16,807	85
3681	WOOD VALLEY DR	LEITH AV	DS@752S LEITH AV	72	2	MicroSurface	1.80	4,106	4,106	16,807	85
2702	WOOD VALLEY DR	DS@752S LEITH AV	ENGLEWOOD DR	72	2	MicroSurface	1.80	751	751	16,807	85
2192	BEAVER DAM CT	KINGFISHER DR	WEST END	83	3	Slurry Seal / Seal Coat	1.10	1,232	1,232	9,635	83
2197	KINGFISHER DR	OTTER DAM CT	BEAVER DAM CT	83	3	Slurry Seal / Seal Coat	1.10	972	972	9,635	83
2196	KINGFISHER DR	BEAVER DAM CT	KINGFISHER DR (S)	83	3	Slurry Seal / Seal Coat	1.10	1,401	1,401	9,635	83
3983	KINGFISHER DR	KINGFISHER DR (S)	LAKE SANCTUARY WY	83	3	Slurry Seal / Seal Coat	1.10	855	855	9,635	83
2193	KINGFISHER DR (S)	KINGFISHER DR	NW END	83	3	Slurry Seal / Seal Coat	1.10	238	238	9,635	83
3985	LAKE SANCTUARY WY	OTTER DAM CT	KINGFISHER DR	83	3	Slurry Seal / Seal Coat	1.10	3,440	3,440	9,635	83
3984	OTTER DAM CT	LAKE SANCTUARY WY	KINGFISHER DR	83	3	Slurry Seal / Seal Coat	1.10	839	839	9,635	83
2200	OTTER DAM CT	KINGFISHER DR	WEST END	83	3	Slurry Seal / Seal Coat	1.10	658	658	9,635	83
3190	BEN HILL RD	PLANTATION DR	WESTCHESTER DR	49	3	FWM + Thick Overlay (> 2.0 - 3.0)	13.75	37,304	37,304	173,897	93
3594	BEN HILL RD	WESTCHESTER DR	HOLLEY CT	49	3	FWM + Thick Overlay (> 2.0 - 3.0)	13.75	13,365	13,365	173,897	93
3586	BEN HILL RD	HOLLEY CT	MCCOY PL	49	3	FWM + Thick Overlay (> 2.0 - 3.0)	13.75	27,954	27,954	173,897	93
2734	BEN HILL RD	MCCOY PL	BRYANT DR	49	3	FWM + Thick Overlay (> 2.0 - 3.0)	13.75	16,184	16,184	173,897	93
3613	BEN HILL RD	BRYANT DR	DODSON DR	49	3	FWM + Thick Overlay (> 2.0 - 3.0)	13.75	56,774	56,774	173,897	93
2735	HOLLEY CT	NORTH END	BEN HILL RD	49	3	FWM + Thick Overlay (> 2.0 - 3.0)	13.75	22,316	22,316	173,897	93
1200	CHURCH ST	WASHINGTON RD	HAMILTON AV	49	3	FWM + Thick Overlay (> 2.0 - 3.0)	12.50	12,600	12,600	118,239	93
3891	CHURCH ST	HAMILTON AV	WEST TAYLOR AV	49	3	FWM + Thick Overlay (> 2.0 - 3.0)	12.50	15,838	15,838	118,239	93
3899	CHURCH ST	WEST TAYLOR AV	WILLIAMS AV	49	3	FWM + Thick Overlay (> 2.0 - 3.0)	12.50	21,613	21,613	118,239	93
1157	CHURCH ST	WILLIAMS AV	CENTER AV	49	3	FWM + Thick Overlay (> 2.0 - 3.0)	12.50	15,925	15,925	118,239	93
1115	CHURCH ST	CENTER AV	MORRIS AV	49	3	FWM + Thick Overlay (> 2.0 - 3.0)	12.50	15,813	15,813	118,239	93
3960	CHURCH ST	MORRIS AV	EAST FARRIS AV	49	3	FWM + Thick Overlay (> 2.0 - 3.0)	12.50	8,050	8,050	118,239	93
1097	CHURCH ST	EAST FARRIS AV	DUNLAP AV	49	3	FWM + Thick Overlay (> 2.0 - 3.0)	12.50	10,575	10,575	118,239	93
1090	CHURCH ST	DUNLAP AV	LOWE ST	49	3	FWM + Thick Overlay (> 2.0 - 3.0)	12.50	17,825	17,825	118,239	93

GISID	On Street	From Street	To Street	Project Current PCI	Year of First Rehab	Rehab Activity	Avg Unit Rate ($/yd2)	Segment Pavement Cost ($)	Segment Total Cost ($)	Whole Project Cost ($)	5 Year Post Rehab PCI
1271	CONNALLY DR	MAIN ST	CHENEY ST	67	3	Edge Mill + Thin Overlay (1.5 - 2.0)	10.25	20,890	20,890	253,004	89
1473	CONNALLY DR	CHENEY ST	NORMAN BERRY DR (ON RAMP)	67	3	Edge Mill + Thin Overlay (1.5 - 2.0)	10.25	4,859	4,859	253,004	89
3481	CONNALLY DR	NORMAN BERRY DR (ON RAMP)	LESTER ST	67	3	Edge Mill + Thin Overlay (1.5 - 2.0)	10.25	26,455	26,455	253,004	89
3472	CONNALLY DR	LESTER ST	MAPLE ST	67	3	Edge Mill + Thin Overlay (1.5 - 2.0)	10.25	12,936	12,936	253,004	89
3471	CONNALLY DR	MAPLE ST	GROVE AV	67	3	Edge Mill + Thin Overlay (1.5 - 2.0)	10.25	22,048	22,048	253,004	89
3462	CONNALLY DR	GROVE AV	SEMMES ST	67	3	Edge Mill + Thin Overlay (1.5 - 2.0)	10.25	14,832	14,832	253,004	89
3459	CONNALLY DR	SEMMES ST	LUMPKIN ST	67	3	Edge Mill + Thin Overlay (1.5 - 2.0)	10.25	24,467	24,467	253,004	89
3448	CONNALLY DR	LUMPKIN ST	FERNWOOD DR	67	3	Edge Mill + Thin Overlay (1.5 - 2.0)	10.25	16,677	16,677	253,004	89
3444	CONNALLY DR	FERNWOOD DR	HICKORY ST	67	3	Edge Mill + Thin Overlay (1.5 - 2.0)	10.25	5,658	5,658	253,004	89
3442	CONNALLY DR	HICKORY ST	WESTOVER DR	67	3	Edge Mill + Thin Overlay (1.5 - 2.0)	10.25	2,409	2,409	253,004	89
3441	CONNALLY DR	WESTOVER DR	PINEHURST DR	67	3	Edge Mill + Thin Overlay (1.5 - 2.0)	10.25	17,712	17,712	253,004	89
2736	CONNALLY DR	DELOWE DR	KENNEY CT	67	3	Edge Mill + Thin Overlay (1.5 - 2.0)	10.25	41,748	41,748	253,004	90
3440	FERNWOOD DR	NORTH END	CONNALLY DR	67	3	Edge Mill + Thin Overlay (1.5 - 2.0)	10.25	12,577	12,577	253,004	90
1496	GROVE AV	SEMMES ST	LUMPKIN ST	67	3	Edge Mill + Thin Overlay (1.5 - 2.0)	10.25	13,633	13,633	253,004	90
3460	GROVE AV	LUMPKIN ST	HICKORY ST	67	3	Edge Mill + Thin Overlay (1.5 - 2.0)	10.25	13,838	13,838	253,004	90
1501	GROVE AV	HICKORY ST	HILLCREST DR	67	3	Edge Mill + Thin Overlay (1.5 - 2.0)	10.25	2,265	2,265	253,004	90
1209	DORSEY AV	MAIN ST	EAST POINT ST	45	3	EM/FWM + Moderate Overlay (2.0 - 3.0) + Strctrl Ptch	15.00	18,105	18,105	154,020	92
3878	DORSEY AV	EAST POINT ST	CHURCH ST	45	3	EM/FWM + Moderate Overlay (2.0 - 3.0) + Strctrl Ptch	15.00	23,295	23,295	154,020	92
1220	DORSEY AV	CHURCH ST	CHENEY ST	45	3	EM/FWM + Moderate Overlay (2.0 - 3.0) + Strctrl Ptch	15.00	21,420	21,420	154,020	92
1224	DORSEY AV	CHENEY ST	SEMMES ST	45	3	EM/FWM + Moderate Overlay (2.0 - 3.0) + Strctrl Ptch	15.00	19,890	19,890	154,020	91
1233	DORSEY AV	SEMMES ST	JONES ST	45	3	EM/FWM + Moderate Overlay (2.0 - 3.0) + Strctrl Ptch	15.00	20,430	20,430	154,020	92
3870	DORSEY AV	PEARL ST	KIMMERIDGE DR	45	3	EM/FWM + Moderate Overlay (2.0 - 3.0) + Strctrl Ptch	15.00	46,680	46,680	154,020	91
1216	WESTWOOD AV	JONES ST	PEARL ST	45	3	EM/FWM + Moderate Overlay (2.0 - 3.0) + Strctrl Ptch	15.00	4,200	4,200	154,020	91
1447	HEADLAND DR	DS@320W WARREN WY	HEADLAND DR	50	3	FWM + Thick Overlay (> 2.0 - 3.0)	13.75	24,420	24,420	347,341	93
3482	HEADLAND DR	HILLCREST DR	KIMMERIDGE DR	50	3	FWM + Thick Overlay (> 2.0 - 3.0)	13.75	41,443	41,443	347,341	93
3473	HEADLAND DR	KIMMERIDGE DR	DELOWE DR	50	3	FWM + Thick Overlay (> 2.0 - 3.0)	13.75	75,460	75,460	347,341	93
3464	HEADLAND DR	DELOWE DR	RIDGECREST LN	50	3	FWM + Thick Overlay (> 2.0 - 3.0)	13.75	30,154	30,154	347,341	93
2656	HEADLAND DR	RIDGECREST LN	FARLEY ST	50	3	FWM + Thick Overlay (> 2.0 - 3.0)	13.75	29,700	29,700	347,341	93
2018	HEADLAND DR	FARLEY ST	PLANTATION DR	50	3	FWM + Thick Overlay (> 2.0 - 3.0)	13.75	28,188	28,188	347,341	93
2648	HEADLAND DR	PLANTATION DR	WOOD VALLEY DR	50	3	FWM + Thick Overlay (> 2.0 - 3.0)	13.75	23,471	23,471	347,341	93
2647	HEADLAND DR	WOOD VALLEY DR	GRAYWALL ST	50	3	FWM + Thick Overlay (> 2.0 - 3.0)	13.75	20,378	20,378	347,341	93
1361	HEADLAND DR	GRAYWALL ST	HEADLAND TE	50	3	FWM + Thick Overlay (> 2.0 - 3.0)	13.75	22,798	22,798	347,341	93
1007	HEADLAND DR	HEADLAND TE	DS@1000W HEADLAND TE	50	3	FWM + Thick Overlay (> 2.0 - 3.0)	13.75	51,329	51,329	347,341	93
2765	ALDEN GREEN TL	HOGAN RD	SOUTH END	49	3	FWM + Thick Overlay (> 2.0 - 3.0)	13.75	30,951	30,951	368,309	93
3192	HOGAN RD	PLANTATION DR	ORR DR	49	3	FWM + Thick Overlay (> 2.0 - 3.0)	13.75	12,375	12,375	368,309	93
1019	HOGAN RD	ORR DR	DS@1000W ORR DR	49	3	FWM + Thick Overlay (> 2.0 - 3.0)	13.75	51,329	51,329	368,309	93
1018	HOGAN RD	DS@1000W ORR DR	KATHRYN CT	49	3	FWM + Thick Overlay (> 2.0 - 3.0)	13.75	62,838	62,838	368,309	93
1966	HOGAN RD	KATHRYN CT	KNOLLWOOD TE	49	3	FWM + Thick Overlay (> 2.0 - 3.0)	13.75	6,339	6,339	368,309	93
1967	HOGAN RD	KNOLLWOOD TE	DODSON DR	49	3	FWM + Thick Overlay (> 2.0 - 3.0)	13.75	18,645	18,645	368,309	93
2767	HOGAN RD	DODSON DR	KINGSTON TE	49	3	FWM + Thick Overlay (> 2.0 - 3.0)	13.75	60,500	60,500	368,309	93
2768	HOGAN RD	KINGSTON TE	ROCKWOOD RD	49	3	FWM + Thick Overlay (> 2.0 - 3.0)	13.75	19,786	19,786	368,309	93

GISID	On Street	From Street	To Street	Project Current PCI	Year of First Rehab	Rehab Activity	Avg Unit Rate ($/yd2)	Segment Pavement Cost ($)	Segment Total Cost ($)	Whole Project Cost ($)	5 Year Post Rehab PCI
1970	HOGAN RD	ROCKWOOD RD	ALDEN GREEN TL	49	3	FWM + Thick Overlay (> 2.0 - 3.0)	13.75	20,391	20,391	368,309	93
1971	HOGAN RD	ALDEN GREEN TL	DOGWOOD DR	49	3	FWM + Thick Overlay (> 2.0 - 3.0)	13.75	17,298	17,298	368,309	93
2763	HOGAN RD	DOGWOOD DR	CITY LIMIT	49	3	FWM + Thick Overlay (> 2.0 - 3.0)	13.75	17,298	17,298	368,309	93
3597	KATHRYN CT	NORTH END	HOGAN RD	49	3	FWM + Thick Overlay (> 2.0 - 3.0)	13.75	20,776	20,776	368,309	93
3200	KNOLLWOOD TE	SOUTH END	HOGAN RD	49	3	FWM + Thick Overlay (> 2.0 - 3.0)	13.75	29,783	29,783	368,309	93
1123	CHAPMAN AV	JONES ST	PEARL ST	76	3	MicroSurface	1.80	2,632	2,632	6,115	86
1124	JONES ST	CHAPMAN AV	CENTER AV	76	3	MicroSurface	1.80	1,616	1,616	6,115	86
1107	JONES ST	PHILLIPS AV	CENTER AV	76	3	MicroSurface	1.80	1,867	1,867	6,115	86
1182	LA ROSE ST	WEST TAYLOR AV	WEST FARRIS AV	74	3	MicroSurface	1.80	7,252	7,252	7,252	86
2222	LAKESIDE BLVD	OLD FAIRBURN RD	LAKE ESTATES WY	48	3	FWM + Thick Overlay (> 2.0 - 3.0)	12.50	6,938	6,938	50,601	93
2214	LAKESIDE BLVD	LAKE ESTATES WY	LAKE ENCLAVE WY	48	3	FWM + Thick Overlay (> 2.0 - 3.0)	12.50	14,500	14,500	50,601	93
1056	LAKESIDE BLVD	LAKE ENCLAVE WY	DS@1000S LAKE ENCLAVE WY	48	3	FWM + Thick Overlay (> 2.0 - 3.0)	12.50	29,163	29,163	50,601	93
2944	LAKEWOOD AV	LAKEWOOD AV SW	MILLIRONS DR SW	35	3	FWM + Thick Overlay (> 2.0 - 3.0) + Strctrl Ptch	17.25	23,512	23,512	143,435	93
1333	LAKEWOOD AV	MILLIRONS DR SW	LAKEWOOD AV SW	35	3	FWM + Thick Overlay (> 2.0 - 3.0) + Strctrl Ptch	17.25	2,087	2,087	143,435	93
1336	LAKEWOOD AV	ARTHUR LANGFORD PW	SYLVAN RD	35	3	FWM + Thick Overlay (> 2.0 - 3.0) + Strctrl Ptch	17.25	9,936	9,936	143,435	93
1857	MILLIRONS DR SW	SPRINGDALE CR	WEST END	35	3	FWM + Thick Overlay (> 2.0 - 3.0) + Strctrl Ptch	17.25	14,732	14,732	143,435	93
1856	SAMPLER WY	MILLEDGE ST	HARVESTER ST	35	3	FWM + Thick Overlay (> 2.0 - 3.0) + Strctrl Ptch	17.25	3,571	3,571	143,435	93
2966	SPRINGDALE CR SW	MILLIRONS DR SW	SPRINGDALE PL	35	3	FWM + Thick Overlay (> 2.0 - 3.0) + Strctrl Ptch	17.25	48,421	48,421	143,435	93
1850	SPRINGDALE CR SW	SPRINGDALE PL	SPRINGDALE CR	35	3	FWM + Thick Overlay (> 2.0 - 3.0) + Strctrl Ptch	17.25	10,626	10,626	143,435	93
2941	SYLVAN RD	LAKEWOOD AV	SUNSHINE WY	35	3	FWM + Thick Overlay (> 2.0 - 3.0) + Strctrl Ptch	17.25	30,550	30,550	143,435	93
3831	BEN HILL AV	CARRIAGE WY	LEIGH CR	75	3	MicroSurface	1.80	2,484	2,484	31,701	86
2123	BEN HILL AV	LEIGH CR	CHARLES DR	75	3	MicroSurface	1.80	1,404	1,404	31,701	86
2120	BEN HILL AV	CHARLES DR	SW END	75	3	MicroSurface	1.80	2,167	2,167	31,701	86
2398	CALMER CR	CHARLES DR	CHARLES DR	75	3	MicroSurface	1.80	9,855	9,855	31,701	86
2417	CAROL CT	NW END	CHARLES DR	75	3	MicroSurface	1.80	3,098	3,098	31,701	86
3830	CARRIAGE WY	BEN HILL AV	CHARLES DR	75	3	MicroSurface	1.80	7,808	7,808	31,701	86
2114	CARRIAGE WY	CHARLES DR	WEST END	75	3	MicroSurface	1.80	2,254	2,254	31,701	86
2365	LEIGH CR	BEN HILL AV	LEIGH CR (SE)	75	3	MicroSurface	1.80	2,419	2,419	31,701	86
2117	LEIGH CR (SE)	SE END	LEIGH CR	75	3	MicroSurface	1.80	212	212	31,701	86
1492	BROAD AV	SEMMES ST	LUMPKIN ST	37	3	FWM + Thick Overlay (> 2.0 - 3.0) + Strctrl Ptch	16.50	23,034	23,034	93,176	93
3458	CHATTAHOOCHEE PL	LUMPKIN ST	HICKORY ST	37	3	FWM + Thick Overlay (> 2.0 - 3.0) + Strctrl Ptch	16.50	19,454	19,454	93,176	93
1495	GROVE AV	CONNALLY DR	SEMMES ST	37	3	FWM + Thick Overlay (> 2.0 - 3.0) + Strctrl Ptch	16.50	12,870	12,870	93,176	93
1497	GROVE AV	LUMPKIN ST	LUMPKIN ST	37	3	FWM + Thick Overlay (> 2.0 - 3.0) + Strctrl Ptch	16.50	5,247	5,247	93,176	93
3449	LUMPKIN ST	CONNALLY DR	CHATTAHOOCHEE PL	37	3	FWM + Thick Overlay (> 2.0 - 3.0) + Strctrl Ptch	16.50	17,952	17,952	93,176	93
1503	LUMPKIN ST	CHATTAHOOCHEE PL	GROVE AV	37	3	FWM + Thick Overlay (> 2.0 - 3.0) + Strctrl Ptch	16.50	14,619	14,619	93,176	93
3680	HARMONY WY	OLD COLONY RD	RANTIN DR	46	3	EM/FWM + Moderate Overlay (2.0 - 3.0) + Strctrl Ptch	15.00	68,340	68,340	274,290	92
2002	LEITH AV	WOOD VALLEY DR	GRAYWALL ST	46	3	EM/FWM + Moderate Overlay (2.0 - 3.0) + Strctrl Ptch	15.00	15,975	15,975	274,290	92
2787	LEITH AV	GRAYWALL ST	RIGGS DR	46	3	EM/FWM + Moderate Overlay (2.0 - 3.0) + Strctrl Ptch	15.00	27,885	27,885	274,290	92
2681	OLD COLONY RD	GRAYWALL ST	RIGGS DR	46	3	EM/FWM + Moderate Overlay (2.0 - 3.0) + Strctrl Ptch	15.00	29,940	29,940	274,290	91
3683	OLD COLONY RD	RIGGS DR	WESTCHESTER DR	46	3	EM/FWM + Moderate Overlay (2.0 - 3.0) + Strctrl Ptch	15.00	22,785	22,785	274,290	92
3684	OLD COLONY RD	WESTCHESTER DR	HARMONY WY	46	3	EM/FWM + Moderate Overlay (2.0 - 3.0) + Strctrl Ptch	15.00	11,760	11,760	274,290	92

GISID	On Street	From Street	To Street	Project Current PCI	Year of First Rehab	Rehab Activity	Avg Unit Rate ($/yd2)	Segment Pavement Cost ($)	Segment Total Cost ($)	Whole Project Cost ($)	5 Year Post Rehab PCI
1344	OLD COLONY RD	HARMONY WY	RANTIN DR	46	3	EM/FWM + Moderate Overlay (2.0 - 3.0) + Strctrl Ptch	15.00	24,210	24,210	274,290	91
3679	RANTIN DR	OLD COLONY RD	HARMONY WY	46	3	EM/FWM + Moderate Overlay (2.0 - 3.0) + Strctrl Ptch	15.00	49,365	49,365	274,290	92
3612	RANTIN DR	HARMONY WY	MCCOY PL	46	3	EM/FWM + Moderate Overlay (2.0 - 3.0) + Strctrl Ptch	15.00	24,030	24,030	274,290	92
2725	OAKRIDGE LN	EAST END	PINEY WOOD DR	48	3	FWM + Thick Overlay (> 2.0 - 3.0)	12.50	20,400	20,400	220,290	93
2683	PINEY WOOD DR	BEN HILL RD	OAKRIDGE LN	48	3	FWM + Thick Overlay (> 2.0 - 3.0)	12.50	20,438	20,438	220,290	93
2701	PINEY WOOD DR	OAKRIDGE LN	PINEY WOOD TE	48	3	FWM + Thick Overlay (> 2.0 - 3.0)	12.50	28,538	28,538	220,290	93
2719	PINEY WOOD DR	PINEY WOOD TE	PINEY WOOD LN	48	3	FWM + Thick Overlay (> 2.0 - 3.0)	12.50	20,063	20,063	220,290	93
2726	PINEY WOOD DR	PINEY WOOD LN	PINEY WOOD LN	48	3	FWM + Thick Overlay (> 2.0 - 3.0)	12.50	49,138	49,138	220,290	93
2675	PINEY WOOD LN	NORTH END	PINEY WOOD DR	48	3	FWM + Thick Overlay (> 2.0 - 3.0)	12.50	48,288	48,288	220,290	93
2700	PINEY WOOD LN	PINEY WOOD DR	PINEY WOOD DR	48	3	FWM + Thick Overlay (> 2.0 - 3.0)	12.50	15,225	15,225	220,290	93
2686	PINEY WOOD TE	NW END	PINEY WOOD DR	48	3	FWM + Thick Overlay (> 2.0 - 3.0)	12.50	18,200	18,200	220,290	93
3426	STANTON RD	CITY LIMIT	PATTON DR	49	3	FWM + Thick Overlay (> 2.0 - 3.0)	13.75	9,804	9,804	273,557	93
3330	STANTON RD	PATTON DR	STANTON RD (TC)	49	3	FWM + Thick Overlay (> 2.0 - 3.0)	13.75	21,904	21,904	273,557	93
1559	STANTON RD	STANTON RD (TC)	MCCLELLAND AVE	49	3	FWM + Thick Overlay (> 2.0 - 3.0)	13.75	12,430	12,430	273,557	93
3334	STANTON RD	MCCLELLAND AV	FORT VALLEY DR	49	3	FWM + Thick Overlay (> 2.0 - 3.0)	13.75	18,095	18,095	273,557	93
3492	STANTON RD	FORT VALLEY DR	ARTHUR LANGFORD PW	49	3	FWM + Thick Overlay (> 2.0 - 3.0)	13.75	78,265	78,265	273,557	93
1536	STANTON RD	ARTHUR LANGFORD PW	ARTHUR LANGFORD PW	49	3	FWM + Thick Overlay (> 2.0 - 3.0)	13.75	5,280	5,280	273,557	93
1537	STANTON RD	ARTHUR LANGFORD PW	ARTHUR LANGFORD PW	49	3	FWM + Thick Overlay (> 2.0 - 3.0)	13.75	3,424	3,424	273,557	93
1528	STANTON RD	ARTHUR LANGFORD PW	WOODBERRY AV	49	3	FWM + Thick Overlay (> 2.0 - 3.0)	13.75	7,356	7,356	273,557	93
3352	STANTON RD	WOODBERRY AV	STANTON CIR	49	3	FWM + Thick Overlay (> 2.0 - 3.0)	13.75	15,606	15,606	273,557	93
1141	STANTON RD	STANTON CIR	STANTON CIR	49	3	FWM + Thick Overlay (> 2.0 - 3.0)	13.75	16,390	16,390	273,557	93
3437	STANTON RD	STANTON CIR	STANTON CT	49	3	FWM + Thick Overlay (> 2.0 - 3.0)	13.75	13,585	13,585	273,557	93
3436	STANTON RD	STANTON CT	SEMMES ST	49	3	FWM + Thick Overlay (> 2.0 - 3.0)	13.75	63,415	63,415	273,557	93
2237	STANTON RD (TC)	STANTON RD	VALLEY DR	49	3	FWM + Thick Overlay (> 2.0 - 3.0)	13.75	4,043	4,043	273,557	93
2234	STANTON RD (TC)	VALLEY DR	STANTON RD	49	3	FWM + Thick Overlay (> 2.0 - 3.0)	13.75	3,960	3,960	273,557	93
1854	HARVESTER ST	MILLEDGE ST	SAMPLER WY	49	3	FWM + Thick Overlay (> 2.0 - 3.0)	13.25	12,058	12,058	148,772	93
2977	HARVESTER ST	SAMPLER WY	OAKLEIGH DR	49	3	FWM + Thick Overlay (> 2.0 - 3.0)	13.25	60,195	60,195	148,772	93
1853	MILLEDGE ST	SYLVAN RD	HARVESTER ST	49	3	FWM + Thick Overlay (> 2.0 - 3.0)	13.25	43,248	43,248	148,772	93
1852	SYLVAN RD	SUNSHINE WY	MILLEDGE ST	49	3	FWM + Thick Overlay (> 2.0 - 3.0)	13.25	33,271	33,271	148,772	93
1247	SEMMES ST	THOMPSON AV	THOMPSON AV	46	3	EM/FWM + Moderate Overlay (2.0 - 3.0) + Strctrl Ptch	15.00	3,180	3,180	173,550	92
1225	THOMPSON AV	MAIN ST	EAST POINT ST	46	3	EM/FWM + Moderate Overlay (2.0 - 3.0) + Strctrl Ptch	15.00	20,880	20,880	173,550	92
1230	THOMPSON AV	EAST POINT ST	CHURCH ST	46	3	EM/FWM + Moderate Overlay (2.0 - 3.0) + Strctrl Ptch	15.00	27,750	27,750	173,550	91
1239	THOMPSON AV	CHURCH ST	CHENEY ST	46	3	EM/FWM + Moderate Overlay (2.0 - 3.0) + Strctrl Ptch	15.00	22,980	22,980	173,550	92
1242	THOMPSON AV	CHENEY ST	SEMMES ST	46	3	EM/FWM + Moderate Overlay (2.0 - 3.0) + Strctrl Ptch	15.00	24,165	24,165	173,550	91
3595	THOMPSON AV	PEARL ST	KIMMERIDGE DR	46	3	EM/FWM + Moderate Overlay (2.0 - 3.0) + Strctrl Ptch	15.00	54,075	54,075	173,550	92
1248	THOMPSON AV	KIMMERIDGE DR	CLOVERHURST DR	46	3	EM/FWM + Moderate Overlay (2.0 - 3.0) + Strctrl Ptch	15.00	20,520	20,520	173,550	92
2436	WASHINGTON RD	JANICE DR	CANDLEWOOD DR	49	3	FWM + Thick Overlay (> 2.0 - 3.0)	13.75	15,978	15,978	275,882	93
2098	WASHINGTON RD	CANDLEWOOD DR	CANDLEWOOD DR	49	3	FWM + Thick Overlay (> 2.0 - 3.0)	13.75	2,049	2,049	275,882	93
2443	WASHINGTON RD	CANDLEWOOD DR	CHESTNUT DR	49	3	FWM + Thick Overlay (> 2.0 - 3.0)	13.75	53,075	53,075	275,882	93
3511	WASHINGTON RD	CHESTNUT DR	CARMEL DR	49	3	FWM + Thick Overlay (> 2.0 - 3.0)	13.75	54,821	54,821	275,882	93
2026	WASHINGTON RD	CARMEL DR	I-285 NB ON RP	49	3	FWM + Thick Overlay (> 2.0 - 3.0)	13.75	2,503	2,503	275,882	93

GISID	On Street	From Street	To Street	Project Current PCI	Year of First Rehab	Rehab Activity	Avg Unit Rate ($/yd2)	Segment Pavement Cost ($)	Segment Total Cost ($)	Whole Project Cost ($)	5 Year Post Rehab PCI
2020	WASHINGTON RD	I-285 NB ON RP	I-285 NB ON RP	49	3	FWM + Thick Overlay (> 2.0 - 3.0)	13.75	4,304	4,304	275,882	93
2021	WASHINGTON RD	I-285 NB ON RP	I-285 NB OF RP	49	3	FWM + Thick Overlay (> 2.0 - 3.0)	13.75	2,241	2,241	275,882	93
3382	WASHINGTON RD	I-285 NB OF RP	I-285 NB OF RP	49	3	FWM + Thick Overlay (> 2.0 - 3.0)	13.75	16,624	16,624	275,882	93
3385	WASHINGTON RD	I-285 NB OF RP	I-285 NB	49	3	FWM + Thick Overlay (> 2.0 - 3.0)	13.75	32,986	32,986	275,882	93
3990	WASHINGTON RD	I-285 NB	COMMERCE DR	49	3	FWM + Thick Overlay (> 2.0 - 3.0)	13.75	66,413	66,413	275,882	93
2177	WASHINGTON RD	COMMERCE DR	NORTH COMMERCE DR	49	3	FWM + Thick Overlay (> 2.0 - 3.0)	13.75	24,888	24,888	275,882	93
1046	WELCOME ALL RD	CITY LIMIT	DS@1000S CITY LIMIT	49	3	FWM + Thick Overlay (> 2.0 - 3.0)	12.50	29,163	29,163	292,101	93
1045	WELCOME ALL RD	DS@1000S CITY LIMIT	DS@2000S CITY LIMIT	49	3	FWM + Thick Overlay (> 2.0 - 3.0)	12.50	35,000	35,000	292,101	93
1044	WELCOME ALL RD	DS@2000S CITY LIMIT	BEN HILL RD	49	3	FWM + Thick Overlay (> 2.0 - 3.0)	12.50	18,625	18,625	292,101	93
2455	WELCOME ALL RD	BEN HILL RD	SOUTHMEADOW PW W	49	3	FWM + Thick Overlay (> 2.0 - 3.0)	12.50	12,438	12,438	292,101	93
1039	WELCOME ALL RD	SOUTHMEADOW PW W	DS@1000S SOUTHMEADOW PW W	49	3	FWM + Thick Overlay (> 2.0 - 3.0)	12.50	65,625	65,625	292,101	93
1038	WELCOME ALL RD	DS@1000S SOUTHMEADOW PW W	DS@2000S SOUTHMEADOW PW W	49	3	FWM + Thick Overlay (> 2.0 - 3.0)	12.50	65,625	65,625	292,101	93
1037	WELCOME ALL RD	DS@2000S SOUTHMEADOW PW W	DS@3000S SOUTHMEADOW PW W	49	3	FWM + Thick Overlay (> 2.0 - 3.0)	12.50	65,625	65,625	292,101	93
2275	SIR HENRY ST	GRANT WY	QUEEN ELIZABETH ST	48	3	FWM + Thick Overlay (> 2.0 - 3.0)	12.50	48,350	48,350	79,813	93
2315	SIR HENRY ST	QUEEN ELIZABETH ST	DUKE OF GLOUCESTER	48	3	FWM + Thick Overlay (> 2.0 - 3.0)	12.50	31,463	31,463	79,813	93
3233	AERO CT	CENTRAL AV	AERO CT (SPUR)	37	4	FWM + Thick Overlay (> 2.0 - 3.0) + Strctrl Ptch	16.50	16,467	16,467	145,482	94
3232	AERO CT	AERO CT (SPUR)	DS@172S AERO CT (SPUR)	37	4	FWM + Thick Overlay (> 2.0 - 3.0) + Strctrl Ptch	16.50	9,933	9,933	145,482	94
3148	AERO CT	DS@172S AERO CT (SPUR)	AERO CT	37	4	FWM + Thick Overlay (> 2.0 - 3.0) + Strctrl Ptch	16.50	27,555	27,555	145,482	94
1607	AERO CT (SPUR)	NW END	AERO CT	37	4	FWM + Thick Overlay (> 2.0 - 3.0) + Strctrl Ptch	16.51	1,535	1,535	145,482	95
3157	BAYARD ST	FRANCES ST	CENTRAL AV	37	4	FWM + Thick Overlay (> 2.0 - 3.0) + Strctrl Ptch	16.50	19,652	19,652	145,482	94
3152	CHERRY ST	CENTRAL AV	WILLINGHAM DR	37	4	FWM + Thick Overlay (> 2.0 - 3.0) + Strctrl Ptch	16.50	35,343	35,343	145,482	94
1071	ELM ST	WILLINGHAM DR	CITY LIMIT	37	4	FWM + Thick Overlay (> 2.0 - 3.0) + Strctrl Ptch	16.50	12,078	12,078	145,482	95
3159	MAGNOLIA ST	CENTRAL AV	WILLINGHAM DR	37	4	FWM + Thick Overlay (> 2.0 - 3.0) + Strctrl Ptch	16.50	22,919	22,919	145,482	94
1776	ATLANTA ST	FULTON AV	CARNEGIE AV	37	4	FWM + Thick Overlay (> 2.0 - 3.0) + Strctrl Ptch	16.50	10,115	10,115	174,425	95
1769	CARNEGIE AV	RANDALL ST	ATLANTA ST	37	4	FWM + Thick Overlay (> 2.0 - 3.0) + Strctrl Ptch	16.50	14,883	14,883	174,425	94
3065	CARNEGIE AV	ATLANTA ST	HARRIS ST	37	4	FWM + Thick Overlay (> 2.0 - 3.0) + Strctrl Ptch	16.50	12,276	12,276	174,425	95
3779	EAST CLEVELAND AV	IRENE KIDD PW	CARMICHAEL ST	37	4	FWM + Thick Overlay (> 2.0 - 3.0) + Strctrl Ptch	16.50	26,252	26,252	174,425	94
1777	FULTON AV	RANDALL ST	ATLANTA ST	37	4	FWM + Thick Overlay (> 2.0 - 3.0) + Strctrl Ptch	16.50	14,834	14,834	174,425	95
3061	FULTON AV	ATLANTA ST	HARRIS ST	37	4	FWM + Thick Overlay (> 2.0 - 3.0) + Strctrl Ptch	16.50	13,514	13,514	174,425	95
3060	FULTON AV	HARRIS ST	DS@426W HARRIS ST	37	4	FWM + Thick Overlay (> 2.0 - 3.0) + Strctrl Ptch	16.50	18,035	18,035	174,425	94
1772	FULTON AV	DS@426W HARRIS ST	CARMICHAEL ST	37	4	FWM + Thick Overlay (> 2.0 - 3.0) + Strctrl Ptch	16.50	9,521	9,521	174,425	94
1774	FULTON AV	CARMICHAEL ST	R N MARTIN ST	37	4	FWM + Thick Overlay (> 2.0 - 3.0) + Strctrl Ptch	16.50	9,240	9,240	174,425	95
1287	WEST CLEVELAND AV	MAIN ST	EAST POINT ST	37	4	FWM + Thick Overlay (> 2.0 - 3.0) + Strctrl Ptch	16.50	22,176	22,176	174,425	94
1237	WHITE WY	MAIN ST	EAST POINT ST	37	4	FWM + Thick Overlay (> 2.0 - 3.0) + Strctrl Ptch	16.50	23,579	23,579	174,425	95
3954	CLOVERHURST CR	CLOVERHURST DR	WEST FARRIS AV	67	4	Edge Mill + Thin Overlay (1.5 - 2.0)	10.00	25,320	25,320	25,320	91
1380	CLOVERHURST DR	THOMPSON AV	DORSEY AV	68	4	Edge Mill + Thin Overlay (1.5 - 2.0)	10.00	12,300	12,300	69,530	91
1226	CLOVERHURST DR	DORSEY AV	DORSEY AV	68	4	Edge Mill + Thin Overlay (1.5 - 2.0)	10.00	3,880	3,880	69,530	91
1221	CLOVERHURST DR	DORSEY AV	BREMOND AV	68	4	Edge Mill + Thin Overlay (1.5 - 2.0)	10.00	34,830	34,830	69,530	91
3189	DELOWE DR	DORSEY AV	DORSEY AV	68	4	Edge Mill + Thin Overlay (1.5 - 2.0)	10.00	2,770	2,770	69,530	91
1249	KIMMERIDGE DR	THOMPSON AV	DORSEY AV	68	4	Edge Mill + Thin Overlay (1.5 - 2.0)	10.00	10,470	10,470	69,530	91
1234	KIMMERIDGE DR	DORSEY AV	DORSEY AV	68	4	Edge Mill + Thin Overlay (1.5 - 2.0)	10.00	5,280	5,280	69,530	91

GISID	On Street	From Street	To Street	Project Current PCI	Year of First Rehab	Rehab Activity	Avg Unit Rate ($/yd2)	Segment Pavement Cost ($)	Segment Total Cost ($)	Whole Project Cost ($)	5 Year Post Rehab PCI
3463	DELOWE DR	ELINWOOD DR	HEADLAND DR	51	4	FWM + Thick Overlay (> 2.0 - 3.0)	13.75	56,361	56,361	419,815	94
3465	DELOWE DR	HEADLAND DR	LEITH AV	51	4	FWM + Thick Overlay (> 2.0 - 3.0)	13.75	59,194	59,194	419,815	94
3477	DELOWE DR	LEITH AV	NEELY AV	51	4	FWM + Thick Overlay (> 2.0 - 3.0)	13.75	46,585	46,585	419,815	94
3453	DELOWE DR	NEELY AV	MONTROSE DR	51	4	FWM + Thick Overlay (> 2.0 - 3.0)	13.75	31,955	31,955	419,815	94
3552	DELOWE DR	MONTROSE DR	LUTHER DR	51	4	FWM + Thick Overlay (> 2.0 - 3.0)	13.75	21,711	21,711	419,815	94
3579	DELOWE DR	LUTHER DR	DORSEY AV	51	4	FWM + Thick Overlay (> 2.0 - 3.0)	13.75	50,820	50,820	419,815	94
3193	DELOWE DR	DORSEY AV	BREMOND AV	51	4	FWM + Thick Overlay (> 2.0 - 3.0)	13.75	47,121	47,121	419,815	94
3888	DELOWE DR	BREMOND AV	BEN HILL RD	51	4	FWM + Thick Overlay (> 2.0 - 3.0)	13.75	24,269	24,269	419,815	94
3893	DELOWE DR	BEN HILL RD	WASHINGTON RD	51	4	FWM + Thick Overlay (> 2.0 - 3.0)	13.75	20,061	20,061	419,815	94
1160	DELOWE DR	WASHINGTON RD	WEST FARRIS AV	51	4	FWM + Thick Overlay (> 2.0 - 3.0)	13.75	39,710	39,710	419,815	95
1101	DELOWE DR	WEST FARRIS AV	SOUTH END	51	4	FWM + Thick Overlay (> 2.0 - 3.0)	13.75	22,028	22,028	419,815	94
1217	PEARL ST	WESTWOOD AV	WASHINGTON RD	36	4	FWM + Thick Overlay (> 2.0 - 3.0) + Strctrl Ptch	16.50	28,875	28,875	155,433	95
1195	PEARL ST	WASHINGTON RD	WEST TAYLOR AV	36	4	FWM + Thick Overlay (> 2.0 - 3.0) + Strctrl Ptch	16.50	29,519	29,519	155,433	95
3895	PEARL ST	WEST TAYLOR AV	WILLIAMS AV	36	4	FWM + Thick Overlay (> 2.0 - 3.0) + Strctrl Ptch	16.50	15,659	15,659	155,433	95
3906	PEARL ST	WILLIAMS AV	CHAPMAN AV	36	4	FWM + Thick Overlay (> 2.0 - 3.0) + Strctrl Ptch	16.50	14,867	14,867	155,433	95
3947	PEARL ST	CHAPMAN AV	CENTER AV	36	4	FWM + Thick Overlay (> 2.0 - 3.0) + Strctrl Ptch	16.50	14,768	14,768	155,433	95
1119	PEARL ST	CENTER AV	PHILLIPS AV	36	4	FWM + Thick Overlay (> 2.0 - 3.0) + Strctrl Ptch	16.50	13,464	13,464	155,433	95
1162	WILLIAMS AV	SEMMES ST	JONES ST	36	4	FWM + Thick Overlay (> 2.0 - 3.0) + Strctrl Ptch	16.50	19,718	19,718	155,433	95
1166	WILLIAMS AV	JONES ST	PEARL ST	36	4	FWM + Thick Overlay (> 2.0 - 3.0) + Strctrl Ptch	16.50	18,563	18,563	155,433	94
2680	FARLEY ST	LEITH AV	MONTROSE DR	68	4	Edge Mill + Thin Overlay (1.5 - 2.0)	10.00	50,080	50,080	50,080	91
1352	HARLAN DR	WASHINGTON AV	POPLAR ST SW	68	4	Edge Mill + Thin Overlay (1.5 - 2.0)	10.00	16,400	16,400	65,550	91
1696	HARLAN DR	POPLAR ST SW	SOUTH END	68	4	Edge Mill + Thin Overlay (1.5 - 2.0)	10.00	11,560	11,560	65,550	91
3064	MILES CR	BLOUNT ST	BLOUNT ST	68	4	Edge Mill + Thin Overlay (1.5 - 2.0)	10.00	37,590	37,590	65,550	91
2477	HAMMARSKJOLD DR	WASHINGTON RD	WEST END	50	4	FWM + Thick Overlay (> 2.0 - 3.0)	13.75	60,596	60,596	229,088	95
2483	JANICE DR	PELOT DR	CITY LIMIT	50	4	FWM + Thick Overlay (> 2.0 - 3.0)	13.75	16,789	16,789	229,088	94
2521	JANICE DR	WASHINGTON RD	PELOT DR	50	4	FWM + Thick Overlay (> 2.0 - 3.0)	13.75	17,641	17,641	229,088	95
3203	WASHINGTON RD	LAKEMONT DR	DESERT DR	50	4	FWM + Thick Overlay (> 2.0 - 3.0)	13.75	24,956	24,956	229,088	94
2230	WASHINGTON RD	DESERT DR	LAUREL RDIGE DR	50	4	FWM + Thick Overlay (> 2.0 - 3.0)	13.75	34,911	34,911	229,088	94
2229	WASHINGTON RD	LAUREL RDIGE DR	LAUREL RDIGE DR	50	4	FWM + Thick Overlay (> 2.0 - 3.0)	13.75	3,204	3,204	229,088	94
2456	WASHINGTON RD	LAUREL RDIGE DR	HAMMARSKJOLD DR	50	4	FWM + Thick Overlay (> 2.0 - 3.0)	13.75	28,971	28,971	229,088	94
2476	WASHINGTON RD	HAMMARSKJOLD DR	JANICE DR	50	4	FWM + Thick Overlay (> 2.0 - 3.0)	13.75	42,020	42,020	229,088	94
1488	KIMMERIDGE DR	BROAD AV	NORTH CLARK DR	50	4	FWM + Thick Overlay (> 2.0 - 3.0)	12.50	9,750	9,750	144,838	95
1481	KIMMERIDGE DR	NORTH CLARK DR	LEXINGTON AV	50	4	FWM + Thick Overlay (> 2.0 - 3.0)	12.50	38,075	38,075	144,838	94
1506	KIMMERIDGE DR	NEELY AV	MONTROSE DR	50	4	FWM + Thick Overlay (> 2.0 - 3.0)	12.50	14,475	14,475	144,838	95
1272	KIMMERIDGE DR	MONTROSE DR	LINWOOD AV	50	4	FWM + Thick Overlay (> 2.0 - 3.0)	12.50	19,738	19,738	144,838	95
1384	KIMMERIDGE DR	LINWOOD AV	THOMPSON AV	50	4	FWM + Thick Overlay (> 2.0 - 3.0)	12.50	21,275	21,275	144,838	95
1227	KIMMERIDGE DR	DORSEY AV	DS@1095S DORSEY AV	50	4	FWM + Thick Overlay (> 2.0 - 3.0)	12.50	41,525	41,525	144,838	94
2490	HIGHPOINT LN	LEGACY SQ	LEGACY SQ	85	4	Slurry Seal / Seal Coat	1.10	562	562	7,567	84
2528	LEGACY SQ	PARKWAY CIR	PARKWAY CIR	85	4	Slurry Seal / Seal Coat	1.10	208	208	7,567	84
1036	WELCOME ALL RD	DS@3000S SOUTHMEADOW PW W	JAILETTE RD	85	4	Slurry Seal / Seal Coat	1.10	6,797	6,797	7,567	84
3540	MCCOY AV	MCCOY PL	NW END	48	4	EM/FWM + Moderate Overlay (2.0 - 3.0) + Strctrl Ptch	15.00	15,540	15,540	82,020	93

GISID	On Street	From Street	To Street	Project Current PCI	Year of First Rehab	Rehab Activity	Avg Unit Rate ($/yd2)	Segment Pavement Cost ($)	Segment Total Cost ($)	Whole Project Cost ($)	5 Year Post Rehab PCI
1385	MCCOY AV	MCCOY DR	MCCOY PL	48	4	EM/FWM + Moderate Overlay (2.0 - 3.0) + Strctrl Ptch	15.00	8,985	8,985	82,020	93
3593	MCCOY AV	SW END	MCCOY DR	48	4	EM/FWM + Moderate Overlay (2.0 - 3.0) + Strctrl Ptch	15.00	33,030	33,030	82,020	93
1387	MCCOY DR	WEST END	MCCOY AV	48	4	EM/FWM + Moderate Overlay (2.0 - 3.0) + Strctrl Ptch	15.00	13,245	13,245	82,020	93
2733	MCCOY PL	BEN HILL RD	MCCOY AV	48	4	EM/FWM + Moderate Overlay (2.0 - 3.0) + Strctrl Ptch	15.00	11,220	11,220	82,020	93
2967	MILLEDGE ST	HARVESTER ST	SAMPLER WY	52	4	FWM + Thick Overlay (> 2.0 - 3.0)	13.75	13,791	13,791	314,159	94
1027	MILLEDGE ST	SAMPLER WY	DS@1000W SAMPLER WY	52	4	FWM + Thick Overlay (> 2.0 - 3.0)	13.75	38,500	38,500	314,159	94
1026	MILLEDGE ST	DS@1000W SAMPLER WY	DS@2000W SAMPLER WY	52	4	FWM + Thick Overlay (> 2.0 - 3.0)	13.75	38,500	38,500	314,159	94
1025	MILLEDGE ST	DS@2000W SAMPLER WY	DS@3000W SAMPLER WY	52	4	FWM + Thick Overlay (> 2.0 - 3.0)	13.75	38,500	38,500	314,159	94
1024	MILLEDGE ST	DS@3000W SAMPLER WY	DS@4000W SAMPLER WY	52	4	FWM + Thick Overlay (> 2.0 - 3.0)	13.75	38,500	38,500	314,159	94
1023	MILLEDGE ST	DS@4000W SAMPLER WY	NORTH MARTIN ST	52	4	FWM + Thick Overlay (> 2.0 - 3.0)	13.75	22,481	22,481	314,159	94
2987	MILLEDGE ST	NORTH MARTIN ST	OAKLEIGH DR	52	4	FWM + Thick Overlay (> 2.0 - 3.0)	13.75	14,933	14,933	314,159	94
2994	MILLEDGE ST	OAKLEIGH DR	WADLEY AV	52	4	FWM + Thick Overlay (> 2.0 - 3.0)	13.75	10,821	10,821	314,159	94
3002	MILLEDGE ST	WADLEY AV	BRYAN AV	52	4	FWM + Thick Overlay (> 2.0 - 3.0)	13.75	17,476	17,476	314,159	94
3001	MILLEDGE ST	BRYAN AV	JEFFERSON AV	52	4	FWM + Thick Overlay (> 2.0 - 3.0)	13.75	19,731	19,731	314,159	94
3017	MILLEDGE ST	JEFFERSON AV	MARTIN ST	52	4	FWM + Thick Overlay (> 2.0 - 3.0)	13.75	60,926	60,926	314,159	94
1335	LAKEWOOD AV	LAKEWOOD AV SW	ARTHUR LANGFORD PW	68	4	Edge Mill + Thin Overlay (1.5 - 2.0)	10.25	4,408	4,408	244,105	91
3697	LAKEWOOD AV SW	WHITLEY WY	DS@370W WHITLEY WY	68	4	Edge Mill + Thin Overlay (1.5 - 2.0)	10.25	17,702	17,702	244,105	91
2976	OAKLEIGH DR	SYLVAN RD	HARVESTER ST	68	4	Edge Mill + Thin Overlay (1.5 - 2.0)	10.25	71,473	71,473	244,105	91
2958	SAMPLER WY	SUNSHINE WY	WHITLEY WY	68	4	Edge Mill + Thin Overlay (1.5 - 2.0)	10.25	15,498	15,498	244,105	91
2960	SUNSHINE WY	SYLVAN RD	SAMPLER WY	68	4	Edge Mill + Thin Overlay (1.5 - 2.0)	10.25	5,361	5,361	244,105	91
2959	SUNSHINE WY	SAMPLER WY	SAMPLER WY	68	4	Edge Mill + Thin Overlay (1.5 - 2.0)	10.25	53,269	53,269	244,105	91
1851	SYLVAN RD	MILLEDGE ST	OAKLEIGH DR	68	4	Edge Mill + Thin Overlay (1.5 - 2.0)	10.25	44,967	44,967	244,105	91
2954	WHITLEY WY	LAKEWOOD AV SW	SAMPLER WY	68	4	Edge Mill + Thin Overlay (1.5 - 2.0)	10.25	31,427	31,427	244,105	91
1261	NELLWOOD CR	NORTH END	ORR DR	50	4	FWM + Thick Overlay (> 2.0 - 3.0)	12.50	12,525	12,525	91,576	95
3191	ORR DR	HOGAN RD	NELLWOOD CR	50	4	FWM + Thick Overlay (> 2.0 - 3.0)	12.50	66,238	66,238	91,576	94
2859	ORR DR	NELLWOOD CR	WEST END	50	4	FWM + Thick Overlay (> 2.0 - 3.0)	12.50	12,813	12,813	91,576	95
1017	NORTH COMMERCE DR	CENTER PKWY	DS@1000S CENTER PKWY	51	4	FWM + Thick Overlay (> 2.0 - 3.0)	12.50	64,163	64,163	607,880	94
1016	NORTH COMMERCE DR	DS@1000S CENTER PKWY	DS@2000S CENTER PKWY	51	4	FWM + Thick Overlay (> 2.0 - 3.0)	12.50	64,163	64,163	607,880	94
1015	NORTH COMMERCE DR	DS@2000S CENTER PKWY	DS@3000S CENTER PKWY	51	4	FWM + Thick Overlay (> 2.0 - 3.0)	12.50	64,163	64,163	607,880	94
1014	NORTH COMMERCE DR	DS@3000S CENTER PKWY	DS@4000S CENTER PKWY	51	4	FWM + Thick Overlay (> 2.0 - 3.0)	12.50	64,163	64,163	607,880	94
1013	NORTH COMMERCE DR	DS@4000S CENTER PKWY	DS@5000S CENTER PKWY	51	4	FWM + Thick Overlay (> 2.0 - 3.0)	12.50	64,163	64,163	607,880	94
1012	NORTH COMMERCE DR	DS@5000S CENTER PKWY	DS@6000S CENTER PKWY	51	4	FWM + Thick Overlay (> 2.0 - 3.0)	12.50	64,163	64,163	607,880	94
1011	NORTH COMMERCE DR	DS@6000S CENTER PKWY	DS@7000S CENTER PKWY	51	4	FWM + Thick Overlay (> 2.0 - 3.0)	12.50	64,163	64,163	607,880	94
1010	NORTH COMMERCE DR	DS@7000S CENTER PKWY	DS@8000S CENTER PKWY	51	4	FWM + Thick Overlay (> 2.0 - 3.0)	12.50	64,163	64,163	607,880	94
1009	NORTH COMMERCE DR	DS@8000S CENTER PKWY	DS@9000S CENTER PKWY	51	4	FWM + Thick Overlay (> 2.0 - 3.0)	12.50	64,163	64,163	607,880	94
1008	NORTH COMMERCE DR	DS@9000S CENTER PKWY	WASHINGTON RD	51	4	FWM + Thick Overlay (> 2.0 - 3.0)	12.50	30,413	30,413	607,880	94
3345	MULBERRY ST	WOODBERRY AV	JESUP AV	47	4	EM/FWM + Moderate Overlay (2.0 - 3.0) + Strctrl Ptch	15.00	36,435	36,435	219,870	93
3928	MULBERRY ST	JESUP AV	CONNALLY DR	47	4	EM/FWM + Moderate Overlay (2.0 - 3.0) + Strctrl Ptch	15.00	24,645	24,645	219,870	93
3346	PENROSE DR	WOODBERRY AV	JESUP AV	47	4	EM/FWM + Moderate Overlay (2.0 - 3.0) + Strctrl Ptch	15.00	36,855	36,855	219,870	93
1396	PENROSE DR	JESUP AV	CONNALLY DR	47	4	EM/FWM + Moderate Overlay (2.0 - 3.0) + Strctrl Ptch	15.00	36,855	36,855	219,870	93
3347	PINEHURST DR	WOODBERRY AV	JESUP AV	47	4	EM/FWM + Moderate Overlay (2.0 - 3.0) + Strctrl Ptch	15.00	36,645	36,645	219,870	93

GISID	On Street	From Street	To Street	Project Current PCI	Year of First Rehab	Rehab Activity	Avg Unit Rate ($/yd2)	Segment Pavement Cost ($)	Segment Total Cost ($)	Whole Project Cost ($)	5 Year Post Rehab PCI
1140	PINEHURST DR	JESUP AV	CONNALLY DR	47	4	EM/FWM + Moderate Overlay (2.0 - 3.0) + Strctrl Ptch	15.00	48,435	48,435	219,870	93
2132	WASHINGTON RD	DODSON TE	CHARLES DR	52	4	FWM + Thick Overlay (> 2.0 - 3.0)	14.50	30,494	30,494	269,398	94
2357	WASHINGTON RD	CHARLES DR	MOUNT OLIVE RD	52	4	FWM + Thick Overlay (> 2.0 - 3.0)	14.50	28,522	28,522	269,398	94
3836	WASHINGTON RD	MOUNT OLIVE RD	REDWINE RD	52	4	FWM + Thick Overlay (> 2.0 - 3.0)	14.50	45,762	45,762	269,398	94
2383	WASHINGTON RD	REDWINE RD	POTOMAC DR	52	4	FWM + Thick Overlay (> 2.0 - 3.0)	14.50	40,600	40,600	269,398	94
2403	WASHINGTON RD	POTOMAC DR	ARLINGTON RD	52	4	FWM + Thick Overlay (> 2.0 - 3.0)	14.50	40,310	40,310	269,398	94
2419	WASHINGTON RD	ARLINGTON RD	SOUTHLAND CT	52	4	FWM + Thick Overlay (> 2.0 - 3.0)	14.50	36,946	36,946	269,398	94
2426	WASHINGTON RD	SOUTHLAND CT	VICTORIA DR	52	4	FWM + Thick Overlay (> 2.0 - 3.0)	14.50	9,817	9,817	269,398	94
3069	WASHINGTON RD	VICTORIA DR	ALE CR	52	4	FWM + Thick Overlay (> 2.0 - 3.0)	14.50	33,162	33,162	269,398	94
2070	WASHINGTON RD	CAMP CREEK PW	CAMP CREEK PW	52	4	FWM + Thick Overlay (> 2.0 - 3.0)	14.50	3,785	3,785	269,398	94
2248	MAIN ST	NEWNAN ST	OAKLEIGH DR	78	4	MicroSurface	1.90	3,635	3,635	49,493	87
2983	MAIN ST	OAKLEIGH DR	NABELL AVE	78	4	MicroSurface	1.90	1,915	1,915	49,493	87
2989	MAIN ST	NABELL AVE	FAIRFAX AV	78	4	MicroSurface	1.90	3,874	3,874	49,493	87
3754	MAIN ST	FAIRFAX AV	DAVIS AV	78	4	MicroSurface	1.90	2,660	2,660	49,493	87
2999	MAIN ST	DAVIS AV	LAWRENCE AV	78	4	MicroSurface	1.90	5,888	5,888	49,493	87
3480	MAIN ST	LAWRENCE AV	CONNALLY DR	78	4	MicroSurface	1.90	3,129	3,129	49,493	87
3808	MAIN ST	CONNALLY DR	NORMAN BERRY DR	78	4	MicroSurface	1.90	2,005	2,005	49,493	87
2198	MAIN ST	NORMAN BERRY DR	MAIN TO CHURCH ACCESS	78	4	MicroSurface	1.90	2,227	2,227	49,493	87
3858	MAIN ST	MAIN TO CHURCH ACCESS	WEST FORREST AV	78	4	MicroSurface	1.90	2,434	2,434	49,493	87
3743	MAIN ST	WEST FORREST AV	EAST WARE AV	78	4	MicroSurface	1.90	4,406	4,406	49,493	87
3556	MAIN ST	EAST WARE AV	EAST CLEVELAND AV	78	4	MicroSurface	1.90	7,022	7,022	49,493	87
3706	MARTIN ST	MILLEDGE ST	NORTH MARTIN ST	78	4	MicroSurface	1.90	1,419	1,419	49,493	87
2984	OAKLEIGH DR	MAIN ST	NABELL AVE	78	4	MicroSurface	1.90	5,527	5,527	49,493	87
1409	WEST CLEVELAND AV	CHURCH ST	CHENEY ST	78	4	MicroSurface	1.90	3,352	3,352	49,493	87
3996	HERITAGE CIR	WEST PARK CIR	WEST PARK CIR	68	4	Edge Mill + Thin Overlay (1.5 - 2.0)	10.00	17,200	17,200	107,280	91
4002	HIGHPOINT LN	HIGHPOINT WY	WEST PARK CIR	68	4	Edge Mill + Thin Overlay (1.5 - 2.0)	10.00	15,590	15,590	107,280	91
4000	TRADITION PW	BEN HILL RD	UNKNOWN ALY	68	4	Edge Mill + Thin Overlay (1.5 - 2.0)	10.00	9,100	9,100	107,280	91
2179	TRADITION PW	UNKNOWN ALY	LEGACY SQ	68	4	Edge Mill + Thin Overlay (1.5 - 2.0)	10.00	2,900	2,900	107,280	91
1076	WEST GATE BLVD	WEST PARK CIR	WILL LEE RD	68	4	Edge Mill + Thin Overlay (1.5 - 2.0)	10.00	13,700	13,700	107,280	91
2244	WEST PARK CIR	HIGHPOINT WY	HIGHPOINT LN	68	4	Edge Mill + Thin Overlay (1.5 - 2.0)	10.00	2,470	2,470	107,280	91
4003	WEST PARK CIR	HIGHPOINT LN	HERITAGE CIR	68	4	Edge Mill + Thin Overlay (1.5 - 2.0)	10.00	11,430	11,430	107,280	91
2532	WEST PARK CIR	HERITAGE CIR	WEST GATE BLVD	68	4	Edge Mill + Thin Overlay (1.5 - 2.0)	10.00	5,250	5,250	107,280	91
2025	WEST PARK CIR	WEST GATE BLVD	HERITAGE CIR	68	4	Edge Mill + Thin Overlay (1.5 - 2.0)	10.00	5,160	5,160	107,280	91
2641	WEST PARK CIR	HERITAGE CIR	WEST PARK CIR (LP)	68	4	Edge Mill + Thin Overlay (1.5 - 2.0)	10.00	6,420	6,420	107,280	91
1766	WEST PARK CIR	WEST PARK CIR (LP)	WEST PARK CIR (LP)	68	4	Edge Mill + Thin Overlay (1.5 - 2.0)	10.00	4,950	4,950	107,280	91
1765	WEST PARK CIR	WEST PARK CIR (LP)	NORTH END	68	4	Edge Mill + Thin Overlay (1.5 - 2.0)	10.00	3,080	3,080	107,280	91
3995	WEST PARK CIR (LP)	WEST PARK CIR	WEST PARK CIR	68	4	Edge Mill + Thin Overlay (1.5 - 2.0)	10.00	10,030	10,030	107,280	91
2218	LAKE ESTATES WY	LAKESIDE BLVD	QUILLBACK CT	77	4	MicroSurface	1.80	2,763	2,763	19,971	87
2216	LAKE ESTATES WY	QUILLBACK CT	LAKE ESTATES WY (SPUR)	77	4	MicroSurface	1.80	4,532	4,532	19,971	87
3988	LAKE ESTATES WY	LAKE ESTATES WY (SPUR)	LAKE ENCLAVE WY	77	4	MicroSurface	1.80	4,986	4,986	19,971	87
2213	LAKE ESTATES WY	LAKE ENCLAVE WY	LAKE HAVEN WY	77	4	MicroSurface	1.80	1,508	1,508	19,971	87

GISID	On Street	From Street	To Street	Project Current PCI	Year of First Rehab	Rehab Activity	Avg Unit Rate ($/yd2)	Segment Pavement Cost ($)	Segment Total Cost ($)	Whole Project Cost ($)	5 Year Post Rehab PCI
2217	LAKE ESTATES WY (SPUR)	NE END	LAKE ESTATES WY	77	4	MicroSurface	1.80	907	907	19,971	87
3986	LAKE HAVEN WY	LAKE ESTATES WY	DS@455N LAKE ESTATES WY	77	4	MicroSurface	1.80	1,912	1,912	19,971	87
2210	LAKE HAVEN WY	LAKE HAVEN WY (S)	LAKE HAVEN WY	77	4	MicroSurface	1.80	2,927	2,927	19,971	87
2189	LAKE HAVEN WY (S)	LAKE HAVEN WY	SW END	77	4	MicroSurface	1.80	436	436	19,971	87
3584	ARROWOOD DR	VANCE DR	DODSON DR	53	5	FWM + Thick Overlay (> 2.0 - 3.0)	12.50	39,288	39,288	78,276	96
3587	VANCE DR	EAST END	ARROWOOD DR	53	5	FWM + Thick Overlay (> 2.0 - 3.0)	12.50	8,313	8,313	78,276	96
3585	VANCE DR	ARROWOOD DR	DODSON DR	53	5	FWM + Thick Overlay (> 2.0 - 3.0)	12.50	30,675	30,675	78,276	96
3627	BEN HILL RD	CITY LIMIT	HEADLAND DR	49	5	EM/FWM + Moderate Overlay (2.0 - 3.0) + Strctrl Ptch	15.00	13,395	13,395	148,710	94
2670	HEATHER DR	BEN HILL RD	DS@1089W BEN HILL RD	49	5	EM/FWM + Moderate Overlay (2.0 - 3.0) + Strctrl Ptch	15.00	49,545	49,545	148,710	94
2669	HEATHER DR	DS@1089W BEN HILL RD	HEATHER DR	49	5	EM/FWM + Moderate Overlay (2.0 - 3.0) + Strctrl Ptch	15.00	16,605	16,605	148,710	94
2791	PINE NEEDLE CT	PINE NEEDLE DR	SOUTH END	49	5	EM/FWM + Moderate Overlay (2.0 - 3.0) + Strctrl Ptch	15.00	9,945	9,945	148,710	94
2788	PINE NEEDLE DR	BEN HILL RD	PINE NEEDLE CT	49	5	EM/FWM + Moderate Overlay (2.0 - 3.0) + Strctrl Ptch	15.00	18,900	18,900	148,710	94
2790	PINE NEEDLE DR	PINE NEEDLE CT	WEST END	49	5	EM/FWM + Moderate Overlay (2.0 - 3.0) + Strctrl Ptch	15.00	40,320	40,320	148,710	94
1616	BACHELOR ST	WALKER AV	WALKER AV	38	5	FWM + Thick Overlay (> 2.0 - 3.0) + Strctrl Ptch	16.50	5,808	5,808	228,825	96
1615	BACHELOR ST	WALKER AV	CAMBRIDGE AV	38	5	FWM + Thick Overlay (> 2.0 - 3.0) + Strctrl Ptch	16.50	17,820	17,820	228,825	96
1592	CAMBRIDGE AV	BOBBY BROWN PW	BACHELOR ST	38	5	FWM + Thick Overlay (> 2.0 - 3.0) + Strctrl Ptch	16.50	15,972	15,972	228,825	96
3302	CAMBRIDGE AV	BACHELOR ST	RUGBY AVE	38	5	FWM + Thick Overlay (> 2.0 - 3.0) + Strctrl Ptch	16.50	15,593	15,593	228,825	96
1593	CAMBRIDGE AV	RUGBY AVE	LEE ST	38	5	FWM + Thick Overlay (> 2.0 - 3.0) + Strctrl Ptch	16.50	15,972	15,972	228,825	96
1594	CAMBRIDGE AV	LEE ST	HARRISON RD	38	5	FWM + Thick Overlay (> 2.0 - 3.0) + Strctrl Ptch	16.50	15,708	15,708	228,825	96
3308	CAMBRIDGE AV	HARRISON RD	CITY LIMIT	38	5	FWM + Thick Overlay (> 2.0 - 3.0) + Strctrl Ptch	16.50	8,366	8,366	228,825	96
1073	FORTNER ST	RUGBY AVE	CAMBRIDGE AV	38	5	FWM + Thick Overlay (> 2.0 - 3.0) + Strctrl Ptch	16.50	14,289	14,289	228,825	96
3301	FORTNER ST	RUGBY AVE	HARDIN AV	38	5	FWM + Thick Overlay (> 2.0 - 3.0) + Strctrl Ptch	16.50	16,979	16,979	228,825	96
1577	HARDIN AV	LEE ST	HARRISON RD	38	5	FWM + Thick Overlay (> 2.0 - 3.0) + Strctrl Ptch	16.50	17,606	17,606	228,825	96
1329	LEE ST	RUGBY AVE	CAMBRIDGE AV	38	5	FWM + Thick Overlay (> 2.0 - 3.0) + Strctrl Ptch	16.50	14,355	14,355	228,825	96
3300	LEE ST	CAMBRIDGE AV	HARDIN AV	38	5	FWM + Thick Overlay (> 2.0 - 3.0) + Strctrl Ptch	16.50	16,896	16,896	228,825	96
1578	LEE ST	HARDIN AV	VIRGINIA AV	38	5	FWM + Thick Overlay (> 2.0 - 3.0) + Strctrl Ptch	16.50	23,843	23,843	228,825	96
3919	MERCER AV	DELTA DR	BACHELOR ST	38	5	FWM + Thick Overlay (> 2.0 - 3.0) + Strctrl Ptch	16.50	14,405	14,405	228,825	96
1614	WALKER AV	BOBBY BROWN PW	BACHELOR ST	38	5	FWM + Thick Overlay (> 2.0 - 3.0) + Strctrl Ptch	16.50	15,213	15,213	228,825	96
3358	CENTER PKWY	CENTRE PW ACCESS DR	CENTRE PW ACCESS DR	82	5	MicroSurface	1.80	1,800	1,800	18,059	88
1003	CENTER PKWY	CENTRE PW ACCESS DR	DS@1000E CENTRE PW ACCESS DR	82	5	MicroSurface	1.80	5,040	5,040	18,059	88
1002	CENTER PKWY	DS@1000E CENTRE PW ACCESS DR	DS@2000E CENTRE PW ACCESS DR	82	5	MicroSurface	1.80	5,040	5,040	18,059	88
1001	CENTER PKWY	DS@2000E CENTRE PW ACCESS DR	NORTH COMMERCE DR	82	5	MicroSurface	1.80	6,179	6,179	18,059	88
2774	CHERRY BLOSSOM LN	DODSON LEE DR	PINE VALLEY LN	78	5	MicroSurface	1.80	6,187	6,187	26,744	88
1922	CHERRY BLOSSOM LN	PINE VALLEY LN	ROCKWOOD RD	78	5	MicroSurface	1.80	1,109	1,109	26,744	88
2865	CHERRY BLOSSOM LN	ROCKWOOD RD	DOGWOOD DR	78	5	MicroSurface	1.80	6,086	6,086	26,744	88
2863	CHERRY BLOSSOM LN	DOGWOOD DR	GOLDEN DR	78	5	MicroSurface	1.80	2,495	2,495	26,744	88
2148	CHERRY BLOSSOM LN	GOLDEN DR	GOLDEN DR	78	5	MicroSurface	1.80	7,290	7,290	26,744	88
2298	CHERRY BLOSSOM LN	GOLDEN DR	WEST END	78	5	MicroSurface	1.80	1,224	1,224	26,744	88
1964	PINE VALLEY LN	CHERRY BLOSSOM LN	PINE VALLEY CR	78	5	MicroSurface	1.80	2,353	2,353	26,744	88
2743	CHERRY LAUREL LN	CONNALLY DR	CITY LIMIT	70	5	Edge Mill + Thin Overlay (1.5 - 2.0)	10.00	5,520	5,520	108,290	92
2749	CONNALLY DR	IVYDALE ST	CASTLEWOOD ST	70	5	Edge Mill + Thin Overlay (1.5 - 2.0)	10.00	17,330	17,330	108,290	92

GISID	On Street	From Street	To Street	Project Current PCI	Year of First Rehab	Rehab Activity	Avg Unit Rate ($/yd2)	Segment Pavement Cost ($)	Segment Total Cost ($)	Whole Project Cost ($)	5 Year Post Rehab PCI
2747	CONNALLY DR	CASTLEWOOD ST	BRYANT DR	70	5	Edge Mill + Thin Overlay (1.5 - 2.0)	10.00	20,440	20,440	108,290	92
2744	CONNALLY DR	BRYANT DR	DODSON DR	70	5	Edge Mill + Thin Overlay (1.5 - 2.0)	10.00	22,820	22,820	108,290	92
2741	CONNALLY DR	DODSON DR	CONNALLY CT	70	5	Edge Mill + Thin Overlay (1.5 - 2.0)	10.00	22,310	22,310	108,290	92
2739	CONNALLY DR	CONNALLY CT	CHERRY LAUREL LN	70	5	Edge Mill + Thin Overlay (1.5 - 2.0)	10.00	4,150	4,150	108,290	92
2742	CONNALLY DR	CHERRY LAUREL LN	CITY LIMIT	70	5	Edge Mill + Thin Overlay (1.5 - 2.0)	10.00	3,820	3,820	108,290	92
2751	JUDSON AV	CONNALLY DR	ROMAIN WY	70	5	Edge Mill + Thin Overlay (1.5 - 2.0)	10.00	11,900	11,900	108,290	92
2764	DOGWOOD DR	HOGAN RD	CHERRY BLOSSOM LN	50	5	EM/FWM + Moderate Overlay (2.0 - 3.0) + Strctrl Ptch	15.00	84,510	84,510	328,860	94
1923	DOGWOOD DR	CHERRY BLOSSOM LN	WHISPERWOOD TL	50	5	EM/FWM + Moderate Overlay (2.0 - 3.0) + Strctrl Ptch	15.00	39,540	39,540	328,860	94
2815	DOGWOOD DR	WHISPERWOOD TL	GREEN VALLEY DR	50	5	EM/FWM + Moderate Overlay (2.0 - 3.0) + Strctrl Ptch	15.00	20,385	20,385	328,860	94
2833	DOGWOOD DR	GREEN VALLEY DR	BLOSSOM LN	50	5	EM/FWM + Moderate Overlay (2.0 - 3.0) + Strctrl Ptch	15.00	23,100	23,100	328,860	94
2847	DOGWOOD DR	BLOSSOM LN	STONE RD	50	5	EM/FWM + Moderate Overlay (2.0 - 3.0) + Strctrl Ptch	15.00	37,050	37,050	328,860	94
2834	GREEN VALLEY DR	DOGWOOD DR	TONI VALLEY DR	50	5	EM/FWM + Moderate Overlay (2.0 - 3.0) + Strctrl Ptch	15.00	21,525	21,525	328,860	94
2825	GREEN VALLEY DR	TONI VALLEY DR	WEST END	50	5	EM/FWM + Moderate Overlay (2.0 - 3.0) + Strctrl Ptch	15.00	72,135	72,135	328,860	94
2814	WHISPERWOOD TL	EAST END	DOGWOOD DR	50	5	EM/FWM + Moderate Overlay (2.0 - 3.0) + Strctrl Ptch	15.00	30,615	30,615	328,860	94
2870	DUKE OF GLOUCESTER	MOUNT OLIVE RD	DS@352W MOUNT OLIVE RD	50	5	EM/FWM + Moderate Overlay (2.0 - 3.0) + Strctrl Ptch	15.00	17,250	17,250	374,430	94
2874	DUKE OF GLOUCESTER	DUKE OF GLOUCESTER	MOUNT OLIVE RD	50	5	EM/FWM + Moderate Overlay (2.0 - 3.0) + Strctrl Ptch	15.00	11,580	11,580	374,430	94
2873	DUKE OF GLOUCESTER	DS@352W MOUNT OLIVE RD	SCENIC DR	50	5	EM/FWM + Moderate Overlay (2.0 - 3.0) + Strctrl Ptch	15.00	78,750	78,750	374,430	94
2880	DUKE OF GLOUCESTER	SCENIC DR	SIR HENRY ST	50	5	EM/FWM + Moderate Overlay (2.0 - 3.0) + Strctrl Ptch	15.00	77,865	77,865	374,430	94
2134	DUKE OF GLOUCESTER	SIR HENRY ST	PRINCE GEORGE ST	50	5	EM/FWM + Moderate Overlay (2.0 - 3.0) + Strctrl Ptch	15.00	53,925	53,925	374,430	94
1913	ROSS DR	WEST RUGBY AV	WASHINGTON RD	50	5	EM/FWM + Moderate Overlay (2.0 - 3.0) + Strctrl Ptch	15.00	43,215	43,215	374,430	94
1912	WEST RUGBY AV	DODSON DRIVE CONN	ROSS DR	50	5	EM/FWM + Moderate Overlay (2.0 - 3.0) + Strctrl Ptch	15.00	15,705	15,705	374,430	94
1914	WEST RUGBY AV	ROSS DR	DODSON TE	50	5	EM/FWM + Moderate Overlay (2.0 - 3.0) + Strctrl Ptch	15.00	24,735	24,735	374,430	94
1916	WEST RUGBY AV	DODSON TE	MOUNT OLIVE RD	50	5	EM/FWM + Moderate Overlay (2.0 - 3.0) + Strctrl Ptch	15.00	51,405	51,405	374,430	94
2817	HARRIS DR	WASHINGTON RD	WEST FARRIS AV	39	5	FWM + Thick Overlay (> 2.0 - 3.0) + Strctrl Ptch	16.50	35,525	35,525	92,318	96
2841	HARRIS DR	WEST FARRIS AV	CITY LIMIT	39	5	FWM + Thick Overlay (> 2.0 - 3.0) + Strctrl Ptch	16.50	27,951	27,951	92,318	96
1935	POLLARD ST	WEST FARRIS AV	SOUTH END	39	5	FWM + Thick Overlay (> 2.0 - 3.0) + Strctrl Ptch	16.50	28,842	28,842	92,318	96
1749	HARRIS ST	WADLEY AV	BRYAN AV	37	5	FWM + Thick Overlay (> 2.0 - 3.0) + Strctrl Ptch	16.50	26,450	26,450	209,619	96
3009	HARRIS ST	BRYAN AV	JEFFERSON AV	37	5	FWM + Thick Overlay (> 2.0 - 3.0) + Strctrl Ptch	16.50	21,153	21,153	209,619	96
3218	HARRIS ST	JEFFERSON AV	WINBURN DR	37	5	FWM + Thick Overlay (> 2.0 - 3.0) + Strctrl Ptch	16.50	44,765	44,765	209,619	96
3043	HARRIS ST	EAST FORREST AV	NORMAN BERRY DR	37	5	FWM + Thick Overlay (> 2.0 - 3.0) + Strctrl Ptch	16.50	5,181	5,181	209,619	96
3048	HARRIS ST	NORMAN BERRY DR	FULTON AV	37	5	FWM + Thick Overlay (> 2.0 - 3.0) + Strctrl Ptch	16.50	15,609	15,609	209,619	96
1779	HARRIS ST	FULTON AV	CARNEGIE AV	37	5	FWM + Thick Overlay (> 2.0 - 3.0) + Strctrl Ptch	16.50	10,296	10,296	209,619	96
3066	HARRIS ST	CARNEGIE AV	EAST CLEVELAND AV	37	5	FWM + Thick Overlay (> 2.0 - 3.0) + Strctrl Ptch	16.50	22,985	22,985	209,619	96
3505	HARRIS ST	EAST CLEVELAND AV	PINE AV	37	5	FWM + Thick Overlay (> 2.0 - 3.0) + Strctrl Ptch	16.50	17,160	17,160	209,619	96
1521	HARRIS ST	PINE AV	HENDRIX AV	37	5	FWM + Thick Overlay (> 2.0 - 3.0) + Strctrl Ptch	16.50	14,273	14,273	209,619	96
1726	HARRIS ST	HENDRIX AV	LYLE AV	37	5	FWM + Thick Overlay (> 2.0 - 3.0) + Strctrl Ptch	16.50	15,197	15,197	209,619	96
1707	HARRIS ST	LYLE AV	LYLE AV	37	5	FWM + Thick Overlay (> 2.0 - 3.0) + Strctrl Ptch	16.50	6,056	6,056	209,619	96
3649	HARRIS ST	LYLE AV	WASHINGTON AV	37	5	FWM + Thick Overlay (> 2.0 - 3.0) + Strctrl Ptch	16.50	10,494	10,494	209,619	96
2082	JAILETTE RD	BONECHO DR	CITY LIMIT	69	5	Edge Mill + Thin Overlay (1.5 - 2.0)	10.00	27,140	27,140	33,390	92
2195	KINGFISHER DR	LAKE SANCTUARY WY	JAILETTE RD	69	5	Edge Mill + Thin Overlay (1.5 - 2.0)	10.00	6,250	6,250	33,390	92
3798	KIMMERIDGE DR	LEXINGTON AV	NEELY AV	69	5	Edge Mill + Thin Overlay (1.5 - 2.0)	10.00	17,510	17,510	94,880	92

GISID	On Street	From Street	To Street	Project Current PCI	Year of First Rehab	Rehab Activity	Avg Unit Rate ($/yd2)	Segment Pavement Cost ($)	Segment Total Cost ($)	Whole Project Cost ($)	5 Year Post Rehab PCI
1421	PEARL ST	MONTROSE DR	LINWOOD AV	69	5	Edge Mill + Thin Overlay (1.5 - 2.0)	10.00	17,690	17,690	94,880	92
1411	PEARL ST	LINWOOD AV	THOMPSON AV	69	5	Edge Mill + Thin Overlay (1.5 - 2.0)	10.00	13,530	13,530	94,880	92
1401	PEARL ST	THOMPSON AV	DORSEY AV	69	5	Edge Mill + Thin Overlay (1.5 - 2.0)	10.00	12,080	12,080	94,880	92
1211	SEMMES ST	WESTWOOD AV	SHORT AV	69	5	Edge Mill + Thin Overlay (1.5 - 2.0)	10.00	4,440	4,440	94,880	92
1246	THOMPSON AV	SEMMES ST	PEARL ST	69	5	Edge Mill + Thin Overlay (1.5 - 2.0)	10.00	23,330	23,330	94,880	92
1213	WESTWOOD AV	JONES ST	JONES ST	69	5	Edge Mill + Thin Overlay (1.5 - 2.0)	10.00	6,300	6,300	94,880	92
2212	LAKE ESTATES WY	LAKE HAVEN WY	PRESERVATION CIR (TC)	42	5	FWM + Thick Overlay (> 2.0 - 3.0) + Strctrl Ptch	16.50	7,623	7,623	27,111	96
2207	PRESERVATION CIR (TC)	LAKESIDE BLVD	LAKE SANCTUARY WY	42	5	FWM + Thick Overlay (> 2.0 - 3.0) + Strctrl Ptch	16.50	3,779	3,779	27,111	96
2206	PRESERVATION CIR (TC)	LAKE SANCTUARY WY	LAKE MANOR WY	42	5	FWM + Thick Overlay (> 2.0 - 3.0) + Strctrl Ptch	16.50	5,000	5,000	27,111	96
2221	PRESERVATION CIR (TC)	LAKE MANOR WY	LAKE ESTATES WY	42	5	FWM + Thick Overlay (> 2.0 - 3.0) + Strctrl Ptch	16.50	5,396	5,396	27,111	96
2220	PRESERVATION CIR (TC)	LAKE ESTATES WY	LAKESIDE BLVD	42	5	FWM + Thick Overlay (> 2.0 - 3.0) + Strctrl Ptch	16.50	5,313	5,313	27,111	96
2190	IRONWOOD DR	NW END	LAKE MANOR WY	78	5	MicroSurface	1.80	1,062	1,062	16,562	88
3982	LAKE MANOR WY	LAKE MANOR WY (SW)	MAY APPLE LN	78	5	MicroSurface	1.80	5,875	5,875	16,562	88
2201	LAKE MANOR WY	MAY APPLE LN	IRONWOOD DR	78	5	MicroSurface	1.80	2,378	2,378	16,562	88
2205	LAKE MANOR WY	IRONWOOD DR	LAKE MANOR WY	78	5	MicroSurface	1.80	2,378	2,378	16,562	88
2191	LAKE MANOR WY (SW)	LAKE MANOR WY	SW END	78	5	MicroSurface	1.80	437	437	16,562	88
3981	MAY APPLE LN	LAKE MANOR WY	LAKE MANOR WY	78	5	MicroSurface	1.80	4,432	4,432	16,562	88
1489	DAVIS AV	MAIN ST	LAWRENCE AV	51	5	FWM + Thick Overlay (> 2.0 - 3.0)	12.50	22,463	22,463	246,428	96
1284	LAWRENCE AV	TAMAR AV	WOODBERRY AV	51	5	FWM + Thick Overlay (> 2.0 - 3.0)	12.50	15,538	15,538	246,428	96
3639	LAWRENCE AV	WOODBERRY AV	EMPIRE AV	51	5	FWM + Thick Overlay (> 2.0 - 3.0)	12.50	77,188	77,188	246,428	96
3850	LAWRENCE AV	EMPIRE AV	SAINT JOSEPH AV	51	5	FWM + Thick Overlay (> 2.0 - 3.0)	12.50	54,388	54,388	246,428	96
3450	LAWRENCE AV	SAINT JOSEPH AV	NABELL AVE	51	5	FWM + Thick Overlay (> 2.0 - 3.0)	12.50	20,250	20,250	246,428	96
3467	LAWRENCE AV	NABELL AVE	FAIRFAX AV	51	5	FWM + Thick Overlay (> 2.0 - 3.0)	12.50	7,438	7,438	246,428	96
3466	LAWRENCE AV	FAIRFAX AV	DAVIS AV	51	5	FWM + Thick Overlay (> 2.0 - 3.0)	12.50	8,863	8,863	246,428	96
3751	LAWRENCE AV	DAVIS AV	MAIN ST	51	5	FWM + Thick Overlay (> 2.0 - 3.0)	12.50	40,300	40,300	246,428	96
1085	DUNLAP AV	MAIN ST	EAST POINT ST	38	5	FWM + Thick Overlay (> 2.0 - 3.0) + Strctrl Ptch	16.50	22,770	22,770	218,067	96
1087	DUNLAP AV	EAST POINT ST	CHURCH ST	38	5	FWM + Thick Overlay (> 2.0 - 3.0) + Strctrl Ptch	16.50	22,028	22,028	218,067	96
1089	DUNLAP AV	CHURCH ST	CONNALLY ST	38	5	FWM + Thick Overlay (> 2.0 - 3.0) + Strctrl Ptch	16.50	21,978	21,978	218,067	96
1091	DUNLAP AV	CONNALLY ST	FRANCES ST	38	5	FWM + Thick Overlay (> 2.0 - 3.0) + Strctrl Ptch	16.50	21,566	21,566	218,067	96
3969	DUNLAP AV	FRANCES ST	LOWNDES ST	38	5	FWM + Thick Overlay (> 2.0 - 3.0) + Strctrl Ptch	16.50	21,665	21,665	218,067	96
3968	DUNLAP AV	LOWNDES ST	WEST VESTA AV	38	5	FWM + Thick Overlay (> 2.0 - 3.0) + Strctrl Ptch	16.50	35,030	35,030	218,067	96
1093	FRANCES ST	DUNLAP AV	COLLEGE ST	38	5	FWM + Thick Overlay (> 2.0 - 3.0) + Strctrl Ptch	16.50	23,282	23,282	218,067	96
1094	LOWNDES ST	DUNLAP AV	CITY LIMIT	38	5	FWM + Thick Overlay (> 2.0 - 3.0) + Strctrl Ptch	16.50	23,117	23,117	218,067	96
3970	WEST VESTA AV	DUNLAP AV	CITY LIMIT	38	5	FWM + Thick Overlay (> 2.0 - 3.0) + Strctrl Ptch	16.50	26,631	26,631	218,067	96
1187	MAIN ST	DS@495S IRENE KIDD PW	WEST TAYLOR AV	71	5	Edge Mill + Thin Overlay (1.5 - 2.0)	10.75	15,631	15,631	125,432	92
3901	MAIN ST	WEST TAYLOR AV	WILLIAMS AV	71	5	Edge Mill + Thin Overlay (1.5 - 2.0)	10.75	24,682	24,682	125,432	92
1153	MAIN ST	WILLIAMS AV	CENTER AV	71	5	Edge Mill + Thin Overlay (1.5 - 2.0)	10.75	21,070	21,070	125,432	92
1111	MAIN ST	CENTER AV	WILLINGHAM DR	71	5	Edge Mill + Thin Overlay (1.5 - 2.0)	10.75	12,846	12,846	125,432	92
1110	MAIN ST	WILLINGHAM DR	MORRIS AV	71	5	Edge Mill + Thin Overlay (1.5 - 2.0)	10.75	7,977	7,977	125,432	92
3962	MAIN ST	MORRIS AV	DUNLAP AV	71	5	Edge Mill + Thin Overlay (1.5 - 2.0)	10.75	20,920	20,920	125,432	92
1086	MAIN ST	DUNLAP AV	WEST VESTA AV	71	5	Edge Mill + Thin Overlay (1.5 - 2.0)	10.75	22,306	22,306	125,432	92

GISID	On Street	From Street	To Street	Project Current PCI	Year of First Rehab	Rehab Activity	Avg Unit Rate ($/yd2)	Segment Pavement Cost ($)	Segment Total Cost ($)	Whole Project Cost ($)	5 Year Post Rehab PCI
3547	CHENEY ST	NE END	WEST FORREST AV	37	5	FWM + Thick Overlay (> 2.0 - 3.0) + Strctrl Ptch	16.50	18,942	18,942	287,845	96
3452	CHENEY ST	NORMAN BERRY DR	WEST WARE AV	37	5	FWM + Thick Overlay (> 2.0 - 3.0) + Strctrl Ptch	16.50	23,447	23,447	287,845	96
3803	CHENEY ST	WEST WARE AV	NEELY AV	37	5	FWM + Thick Overlay (> 2.0 - 3.0) + Strctrl Ptch	16.50	19,965	19,965	287,845	96
1418	CHENEY ST	NEELY AV	WEST CLEVELAND AV	37	5	FWM + Thick Overlay (> 2.0 - 3.0) + Strctrl Ptch	16.50	21,797	21,797	287,845	96
3558	CHENEY ST	WEST CLEVELAND AV	LINWOOD AV	37	5	FWM + Thick Overlay (> 2.0 - 3.0) + Strctrl Ptch	16.50	25,938	25,938	287,845	96
3561	CHENEY ST	LINWOOD AV	THOMPSON AV	37	5	FWM + Thick Overlay (> 2.0 - 3.0) + Strctrl Ptch	16.50	25,443	25,443	287,845	96
1241	CHENEY ST	THOMPSON AV	DORSEY AV	37	5	FWM + Thick Overlay (> 2.0 - 3.0) + Strctrl Ptch	16.50	20,163	20,163	287,845	96
1223	CHENEY ST	DORSEY AV	SHORT AV	37	5	FWM + Thick Overlay (> 2.0 - 3.0) + Strctrl Ptch	16.50	21,417	21,417	287,845	96
3883	CHENEY ST	SHORT AV	WASHINGTON RD	37	5	FWM + Thick Overlay (> 2.0 - 3.0) + Strctrl Ptch	16.50	15,989	15,989	287,845	96
1235	DORSEY AV	JONES ST	PEARL ST	37	5	FWM + Thick Overlay (> 2.0 - 3.0) + Strctrl Ptch	16.50	16,022	16,022	287,845	96
3546	OAK ST	NE END	WEST FORREST AV	37	5	FWM + Thick Overlay (> 2.0 - 3.0) + Strctrl Ptch	16.50	5,544	5,544	287,845	96
3796	OAK ST	WEST FORREST AV	WEST WARE AV	37	5	FWM + Thick Overlay (> 2.0 - 3.0) + Strctrl Ptch	16.50	16,632	16,632	287,845	96
1507	OAK ST	WEST WARE AV	NEELY AV	37	5	FWM + Thick Overlay (> 2.0 - 3.0) + Strctrl Ptch	16.50	18,249	18,249	287,845	96
1236	PEARL ST	DORSEY AV	WESTWOOD AV	37	5	FWM + Thick Overlay (> 2.0 - 3.0) + Strctrl Ptch	16.50	22,028	22,028	287,845	96
1208	SHORT AV	CHENEY ST	SEMMES ST	37	5	FWM + Thick Overlay (> 2.0 - 3.0) + Strctrl Ptch	16.50	16,269	16,269	287,845	96
3469	BROAD AV	LUMPKIN ST	HILLCREST DR	50	5	EM/FWM + Moderate Overlay (2.0 - 3.0) + Strctrl Ptch	15.00	29,760	29,760	411,600	94
3468	BROAD AV	HILLCREST DR	KIMMERIDGE DR	50	5	EM/FWM + Moderate Overlay (2.0 - 3.0) + Strctrl Ptch	15.00	35,220	35,220	411,600	94
1500	GROVE AV	HILLCREST DR	WEST END	50	5	EM/FWM + Moderate Overlay (2.0 - 3.0) + Strctrl Ptch	15.00	10,440	10,440	411,600	94
1499	HILLCREST DR	GROVE AV	BROAD AV	50	5	EM/FWM + Moderate Overlay (2.0 - 3.0) + Strctrl Ptch	15.00	15,360	15,360	411,600	94
1494	HILLCREST DR	BROAD AV	SPRING AV	50	5	EM/FWM + Moderate Overlay (2.0 - 3.0) + Strctrl Ptch	15.00	15,945	15,945	411,600	94
1485	HILLCREST DR	SPRING AV	WEST FORREST AV	50	5	EM/FWM + Moderate Overlay (2.0 - 3.0) + Strctrl Ptch	15.00	15,825	15,825	411,600	94
1498	LUMPKIN ST	GROVE AV	BROAD AV	50	5	EM/FWM + Moderate Overlay (2.0 - 3.0) + Strctrl Ptch	15.00	15,855	15,855	411,600	94
1493	LUMPKIN ST	BROAD AV	SPRING AV	50	5	EM/FWM + Moderate Overlay (2.0 - 3.0) + Strctrl Ptch	15.00	15,855	15,855	411,600	94
1484	LUMPKIN ST	SPRING AV	WEST FORREST AV	50	5	EM/FWM + Moderate Overlay (2.0 - 3.0) + Strctrl Ptch	15.00	15,825	15,825	411,600	94
3478	LUMPKIN ST	WEST FORREST AV	DS@307S WEST FORREST AV	50	5	EM/FWM + Moderate Overlay (2.0 - 3.0) + Strctrl Ptch	15.00	13,965	13,965	411,600	94
1502	SEMMES ST	STANTON RD	GROVE AV	50	5	EM/FWM + Moderate Overlay (2.0 - 3.0) + Strctrl Ptch	15.00	18,675	18,675	411,600	94
3461	SEMMES ST	GROVE AV	BROAD AV	50	5	EM/FWM + Moderate Overlay (2.0 - 3.0) + Strctrl Ptch	15.00	21,690	21,690	411,600	94
3470	SEMMES ST	BROAD AV	SPRING AV	50	5	EM/FWM + Moderate Overlay (2.0 - 3.0) + Strctrl Ptch	15.00	23,970	23,970	411,600	94
1483	SEMMES ST	SPRING AV	SPRING AV	50	5	EM/FWM + Moderate Overlay (2.0 - 3.0) + Strctrl Ptch	15.00	8,190	8,190	411,600	94
1482	SEMMES ST	SPRING AV	WEST FORREST AV	50	5	EM/FWM + Moderate Overlay (2.0 - 3.0) + Strctrl Ptch	15.00	11,910	11,910	411,600	94
3475	SPRING AV	SEMMES ST	LUMPKIN ST	50	5	EM/FWM + Moderate Overlay (2.0 - 3.0) + Strctrl Ptch	15.00	24,405	24,405	411,600	94
3474	SPRING AV	LUMPKIN ST	HILLCREST DR	50	5	EM/FWM + Moderate Overlay (2.0 - 3.0) + Strctrl Ptch	15.00	25,185	25,185	411,600	94
3738	WARREN WY	HEADLAND DR	NEELY AV	50	5	EM/FWM + Moderate Overlay (2.0 - 3.0) + Strctrl Ptch	15.00	36,795	36,795	411,600	94
1478	WEST FORREST AV	SEMMES ST	LUMPKIN ST	50	5	EM/FWM + Moderate Overlay (2.0 - 3.0) + Strctrl Ptch	15.00	26,790	26,790	411,600	94
3479	WEST FORREST AV	LUMPKIN ST	HILLCREST DR	50	5	EM/FWM + Moderate Overlay (2.0 - 3.0) + Strctrl Ptch	15.00	29,940	29,940	411,600	94
3646	DELOWE STANTON ACCESS RD	STANTON RD	DS@366W STANTON RD	52	5	FWM + Thick Overlay (> 2.0 - 3.0)	12.50	24,025	24,025	112,627	96
2245	VALLEY DR (C)	VALLEY DR	DS@77W VALLEY DR	52	5	FWM + Thick Overlay (> 2.0 - 3.0)	12.50	2,250	2,250	112,627	96
3329	VALLEY DR (S)	VALLEY DR	DS@63S VALLEY DR	52	5	FWM + Thick Overlay (> 2.0 - 3.0)	12.50	1,838	1,838	112,627	96
3328	VALLEY DR (S)	VALLEY DR	DS@62W VALLEY DR	52	5	FWM + Thick Overlay (> 2.0 - 3.0)	12.50	1,813	1,813	112,627	96
3406	WOODBERRY AV	LAWRENCE AV	ARTHUR LANGFORD PW	52	5	FWM + Thick Overlay (> 2.0 - 3.0)	12.50	57,363	57,363	112,627	96
3349	WOODBERRY AV	ARTHUR LANGFORD PW	ARTHUR LANGFORD PW	52	5	FWM + Thick Overlay (> 2.0 - 3.0)	12.50	7,663	7,663	112,627	96

City of East Point, GA
Street Inventory and Five Year Rehabilitation Plan By Year

$3500k/Year Rehabilitation Plan

Current PCI Date: 7/30/2021
Analysis Start Date: 7/1/2022

GISID	On Street	From Street	To Street	Project Current PCI	Year of First Rehab	Rehab Activity	Avg Unit Rate ($/yd2)	Segment Pavement Cost ($)	Segment Total Cost ($)	Whole Project Cost ($)	5 Year Post Rehab PCI
3350	WOODBERRY AV	ARTHUR LANGFORD PW	STANTON RD	52	5	FWM + Thick Overlay (> 2.0 - 3.0)	12.50	17,675	17,675	112,627	96
1205	WASHINGTON RD	JONES ST	PEARL ST	71	5	Edge Mill + Thin Overlay (1.5 - 2.0)	10.75	10,621	10,621	276,331	92
3886	WASHINGTON RD	PEARL ST	EIGHTH ST	71	5	Edge Mill + Thin Overlay (1.5 - 2.0)	10.75	21,113	21,113	276,331	92
3887	WASHINGTON RD	EIGHTH ST	KIMMERIDGE DR	71	5	Edge Mill + Thin Overlay (1.5 - 2.0)	10.75	16,372	16,372	276,331	92
2861	WASHINGTON RD	KIMMERIDGE DR	KIMMERIDGE DR	71	5	Edge Mill + Thin Overlay (1.5 - 2.0)	10.75	4,494	4,494	276,331	92
3892	WASHINGTON RD	KIMMERIDGE DR	WEST TAYLOR AV	71	5	Edge Mill + Thin Overlay (1.5 - 2.0)	10.75	13,341	13,341	276,331	92
1169	WASHINGTON RD	CLOVERHURST DR	WASHINGTON ARMS APTS	71	5	Edge Mill + Thin Overlay (1.5 - 2.0)	10.75	16,050	16,050	276,331	92
1164	WASHINGTON RD	WASHINGTON ARMS APTS	WASHINGTON ARMS APTS	71	5	Edge Mill + Thin Overlay (1.5 - 2.0)	10.75	2,182	2,182	276,331	92
1161	WASHINGTON RD	WASHINGTON ARMS APTS	DELOWE DR	71	5	Edge Mill + Thin Overlay (1.5 - 2.0)	10.75	8,568	8,568	276,331	92
3908	WASHINGTON RD	DELOWE DR	BROOKFIELD APTS	71	5	Edge Mill + Thin Overlay (1.5 - 2.0)	10.75	27,391	27,391	276,331	92
2812	WASHINGTON RD	BROOKFIELD APTS	HARRIS DR	71	5	Edge Mill + Thin Overlay (1.5 - 2.0)	10.75	17,910	17,910	276,331	92
2816	WASHINGTON RD	HARRIS DR	KENTUCKY CT	71	5	Edge Mill + Thin Overlay (1.5 - 2.0)	10.75	9,030	9,030	276,331	92
2819	WASHINGTON RD	KENTUCKY CT	REMINGTON ST	71	5	Edge Mill + Thin Overlay (1.5 - 2.0)	10.75	31,852	31,852	276,331	92
1941	WASHINGTON RD	REMINGTON ST	CHATEAU BL	71	5	Edge Mill + Thin Overlay (1.5 - 2.0)	10.75	12,997	12,997	276,331	92
2838	WASHINGTON RD	CHATEAU BL	JACKSON DR	71	5	Edge Mill + Thin Overlay (1.5 - 2.0)	10.75	19,361	19,361	276,331	92
2850	WASHINGTON RD	JACKSON DR	BULLOCK-HABERSHAM APTS	71	5	Edge Mill + Thin Overlay (1.5 - 2.0)	10.75	36,475	36,475	276,331	92
1324	WASHINGTON RD	BULLOCK-HABERSHAM APTS	BULLOCK-HABERSHAM APTS	71	5	Edge Mill + Thin Overlay (1.5 - 2.0)	10.75	11,986	11,986	276,331	92
3719	WASHINGTON RD	BULLOCK-HABERSHAM APTS	LYLE RD	71	5	Edge Mill + Thin Overlay (1.5 - 2.0)	10.75	14,201	14,201	276,331	92
1186	WEST TAYLOR AV	CLOVERHURST DR	BEN HILL RD	71	5	Edge Mill + Thin Overlay (1.5 - 2.0)	10.75	2,387	2,387	276,331	92
2242	HIGHPOINT LN	LEGACY SQ	HIGHPOINT WY	49	5	EM/FWM + Moderate Overlay (2.0 - 3.0) + Strctrl Ptch	15.00	3,915	3,915	35,130	94
3999	HIGHPOINT WY	HIGHPOINT LN	WEST PARK CIR	49	5	EM/FWM + Moderate Overlay (2.0 - 3.0) + Strctrl Ptch	15.00	21,390	21,390	35,130	94
2238	LEGACY SQ	TRADITION PW	WEST PARK CIR	49	5	EM/FWM + Moderate Overlay (2.0 - 3.0) + Strctrl Ptch	15.00	6,225	6,225	35,130	94
2243	WEST PARK CIR	LEGACY SQ	HIGHPOINT WY	49	5	EM/FWM + Moderate Overlay (2.0 - 3.0) + Strctrl Ptch	15.00	3,600	3,600	35,130	94