

Public Works - Transportation Office Construction Notification

The City of East Point Public Works and our contractor, DAF Concrete, Inc., will be installing new speed tables on Catalina Circle, Winburn Drive, and Sir Henry Street.

Construction will begin **March 17, 2025**. Each location will take 1 to 2 weeks to complete.

To help with the progress of construction, we are asking residents to NOT park on the street.



Please contact the Transportation Office at transportationdivision@EastPointCity.org or (404) 270-7109 for any question and/or concerns.



ROAD CONSTRUCTION NOTIFICATION LETTER

COUNCIL MEMBERS

Ward A
Sharon D. Shropshire
Eric Friedly

Ward B
Shean L. Atkins
Carrie Ziegler

Ward C
T. Starr Cummings
Tremayne Mitchell

Ward D
Joshua B. Butler IV
Dr. LaTonya Martin Rogers

**INTERIM CITY
MANAGER**
Iris B. Jessie

The City of East Point Public Works Department will begin construction of GDOT Project 0012638 East Point Downtown Multimodal Improvements. Construction activities (weather permitting) will take place beginning on Monday 1/6/25. A concept map and preliminary schedule are attached. Construction will begin on Main St from Washington Rd to W Cleveland Ave. At the same time, AT&T will be completing utility relocation on E Point St as a part of the project. There will be detailed updates of the schedule of activities regularly provided via the City website, mail, email, and social media. There will be detailed updates of the schedule of activities regularly provided via the City website, mail, email, and social media.

Project Description

This project will implement streetscaping, gateway features, place-making, traffic calming, and multi-modal connectivity elements in Downtown East Point. The limits of the project are along SR 14/SR 139 from Washington Road to West Cleveland Avenue. Improvements will also take place on the following side streets: Dorsey Avenue, Thompson Avenue, White Way and West Cleveland Avenue.

A lane diet along Main Street will reduce the number of lanes from three to two. White Way and Dorsey Avenue will be converted to one-way operations to form an ordered pair. The angled on-street parking spots along Main Street will be replaced with a low-speed, protected parking area separated by a raised bulb-out. A shared use path will be constructed along the east side of Main Street. Along East Point St, there will be a lane reduction to two-lanes. Improvements will also include realignment for traffic calming, parallel parking on both sides of the street as well as sidewalk improvements.

What to Expect During Construction

Traffic Control, signing and barricades will be provided throughout the duration of the project. During construction parking may be limited or temporarily closed in various locations. Please be aware of the heavy equipment and increased activity while driving in the area. In the case of inclement weather, work will be delayed. In the interest of safety, always seek workers' attention before approaching the worksite.





We understand that this project may create some inconveniences. We will do our best to minimize the amount of disruption. If you have any questions regarding this notice or the work in general, feel free to contact us at transportationdivison@eastpointcity.org or at **404-270-7001**. Thank you for your cooperation and patience.

Sincerely,

Cadell Hall
Assistant Director of Public Works



WHAT TO EXPECT DURING CONSTRUCTION?

PHASES OF CONSTRUCTION	HOW IT MIGHT IMPACT YOU	
<p>Erosion Control & Markings</p> <ul style="list-style-type: none"> Designed to prevent soil erosion during construction Spray paint markings and stakes for utility identification and boundaries of properties. 	<ul style="list-style-type: none"> Low impact. Potential Sidewalk detour and closure. 	
<p>Underground Utility Work</p> <ul style="list-style-type: none"> Stormwater, water & sewer lines, telecommunications (AT&T, Comcast, etc...) 	<ul style="list-style-type: none"> Lane closure and traffic detours. On-street parking might be limited in the direct construction area for a short period. 	
<p>Streetscape Construction</p> <ul style="list-style-type: none"> Construction of Sidewalk, road diet, street trees, brick pavers, streetlights, and other streetscape elements 	<ul style="list-style-type: none"> Lane closure and traffic detours Sidewalk Detours and Closures On-street parking might be limited in the direct construction area for a short period. 	
<p>Paving and Striping</p> <ul style="list-style-type: none"> Old pavement surface will be removed and replaced with new asphalt concrete Traffic striping and markings will be reinstalled. 	<ul style="list-style-type: none"> Lane closure and Traffic Detours 	





RECONSTRUCT EXISTING SIDEWALKS TO BE ADA COMPLIANT FROM EAST POINT ST. TO CHURCH ST. - SEE INSET MAP

CHICANE IN STREET ALIGNMENT FOR TRAFFIC CALMING PURPOSES

BRICK PAVER AREA, TYP.

LANDSCAPE AREA, TYP.

CHICANE IN STREET ALIGNMENT FOR TRAFFIC CALMING PURPOSES

CONCRETE SIDEWALK WITH BRICK BANDING PER TE PROJECT (BUILT BY OTHERS), TYP.

BOULEVARD MEDIAN WITH 4' SIDEWALK & 2' LANDSCAPE BUFFER

PEDESTRIAN-ORIENTED BUFFERED PARALLEL LANE AND ON-STREET PARKING - TO BE BRICK PAVERS AT SIDEWALK GRADE, TYP.

REVERSE ANGLE PARKING ON WHITE WAY

CROSSWALK WITH RAPID FLASHING BEACON

CROSSWALK WITH RAPID FLASHING BEACON

LANDSCAPE BUFFER, TYP.
MULTI-USE TRAIL, TYP.



CROSSWALK WITH HAWK SIGNAL (BUILT BY OTHERS)

RECONSTRUCT EXISTING SIDEWALKS TO BE ADA COMPLIANT FROM EAST POINT ST. TO CHURCH ST.

CHURCH ST.

DORSEY AVE.

EAST POINT ST.

DORSEY AVE. SIDEWALK RECONSTRUCTION EXTENTS

NOTE: ALL EXISTING CURB CUT ACCESS ALONG MAIN ST. TO REMAIN ACCESSIBLE FROM BUFFERED PARALLEL LANE

DOWNTOWN CORRIDOR VISION PLAN

DOWNTOWN EAST POINT MULTIMODAL IMPROVEMENTS, P.I. NO. 0012638
EAST POINT, GEORGIA

MARCH 2017

